


















# STRATHCONA

## NEIGHBOURHOOD RENEWAL

### PRELIMINARY DESIGN

### YEAR 3 - 2021

DETAIL LEGEND

-  SIDEWALK RECONSTRUCTION
-  NEW SIDEWALK CONSTRUCTION (NO LOCAL IMPROVEMENT)
-  NEW SHARED USE PATH
-  NEW RAISED BIKE LANE
-  NEW MULTI-USE ROADWAY
-  NEW RAISED CROSSWALK
-  ROAD RENEWAL
-  LANDSCAPING
-  EXISTING TREE
-  EXISTING TREE TO BE REMOVED OR RELOCATED
-  NEW TREE OR RELOCATED TREE (DISCUSSION WITH LANDOWNERS AS REQUIRED)
-  EXISTING ONE-WAY ROAD
-  NEW ONE-WAY ROAD
-  NEW FULL TRAFFIC SIGNAL
-  NEW PEDESTRIAN ACTIVATED TRAFFIC SIGNAL
-  EXISTING FULL TRAFFIC SIGNAL
-  EXISTING PEDESTRIAN ACTIVATED TRAFFIC SIGNAL
-  EXISTING PEDESTRIAN FLASHING SIGNAL

