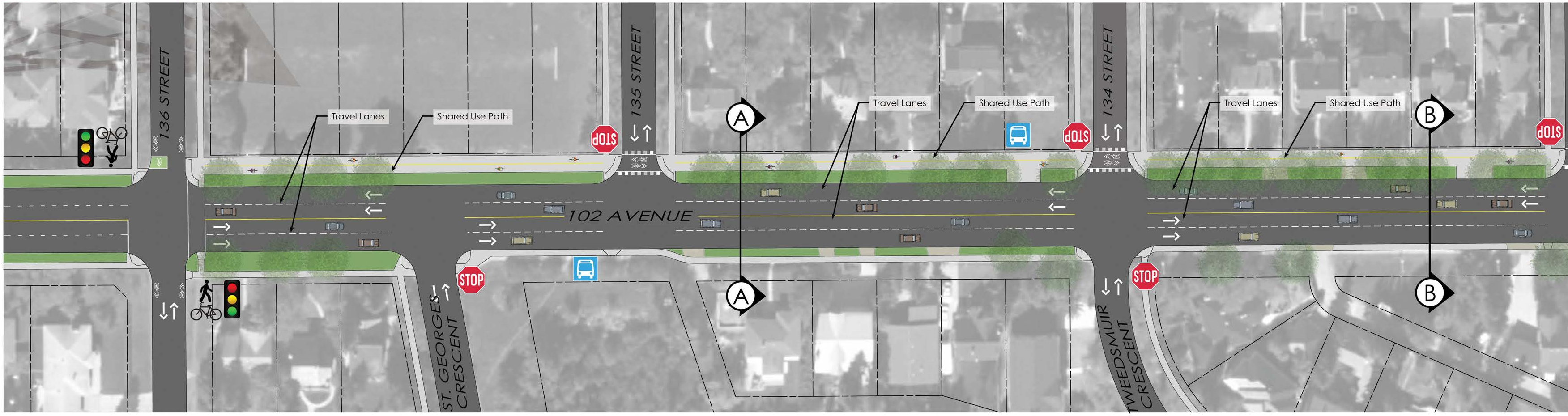
136 STREET
Travel Lanes
Shared Use Path
135 STREET
STOP
A
Travel Lanes
Shared Use Path
STOP
134 STREET
Travel Lanes
Shared Use Path
B
STOP
102 AVENUE
STOP
ST. GEORGES CRESCENT
A
STOP
TWEEDSMUIR CRESCENT
B

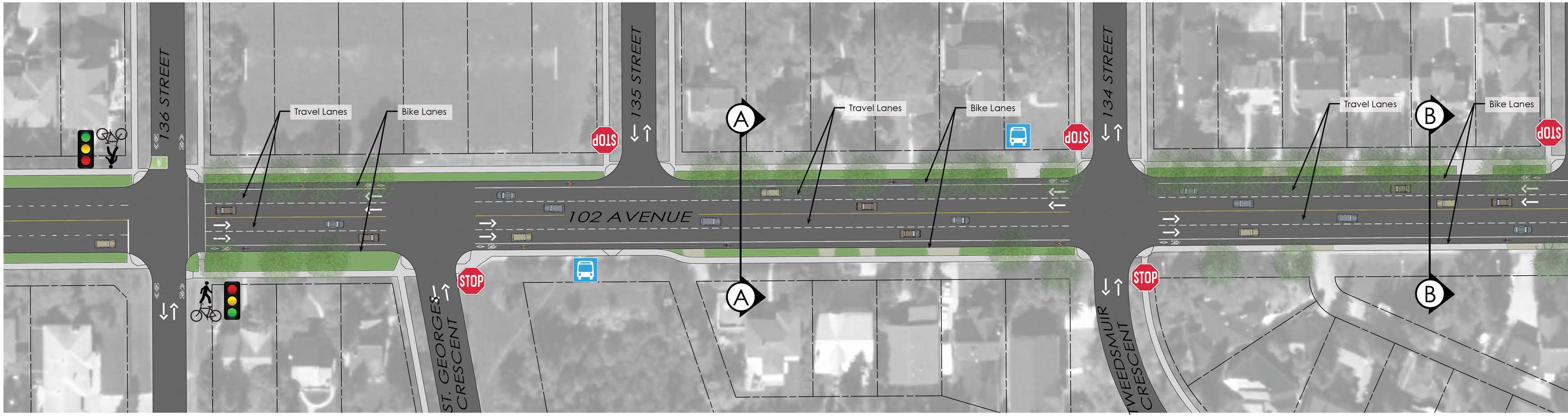
136 STREET
Travel Lanes
Bike Lanes
135 STREET
STOP
A
Travel Lanes
Bike Lanes
STOP
134 STREET
Travel Lanes
B
Bike Lanes
STOP
102 AVENUE
STOP
ST. GEORGES CRESCENT
A
STOP
TWEEDSMUIR CRESCENT
B

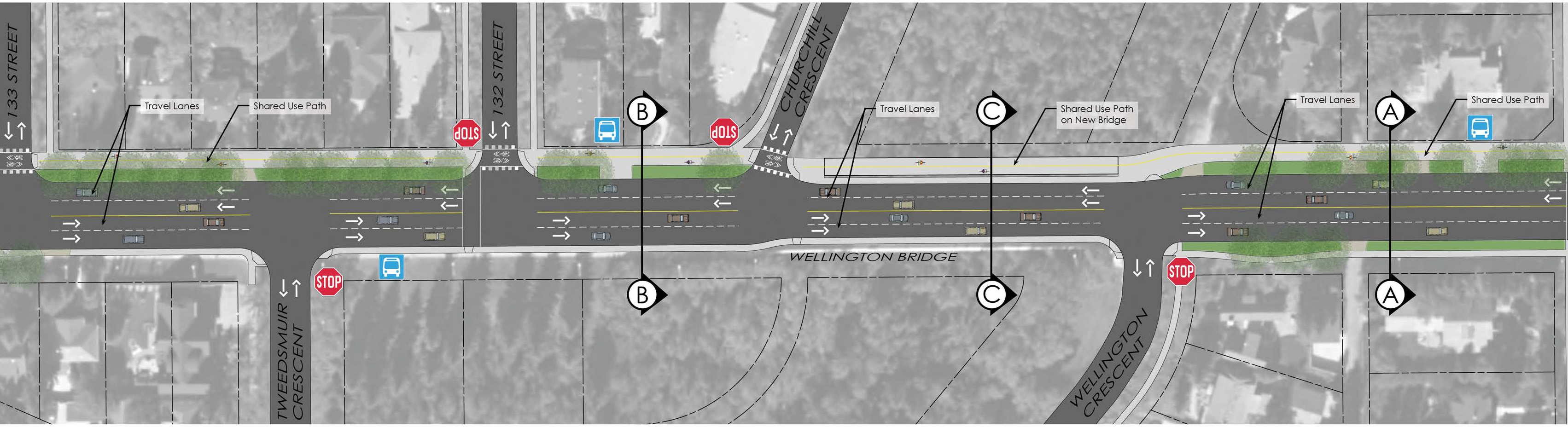
133 STREET
Travel Lanes
Shared Use Path
STOP
132 STREET
B
STOP
CHURCHILL CRESCENT
Travel Lanes
C
Shared Use Path on New Bridge
Travel Lanes
A
Shared Use Path
WELLINGTON BRIDGE
STOP
B
C
STOP
A
TWEEDSMUIR CRESCENT
WELLINGTON CRESCENT

OPTION

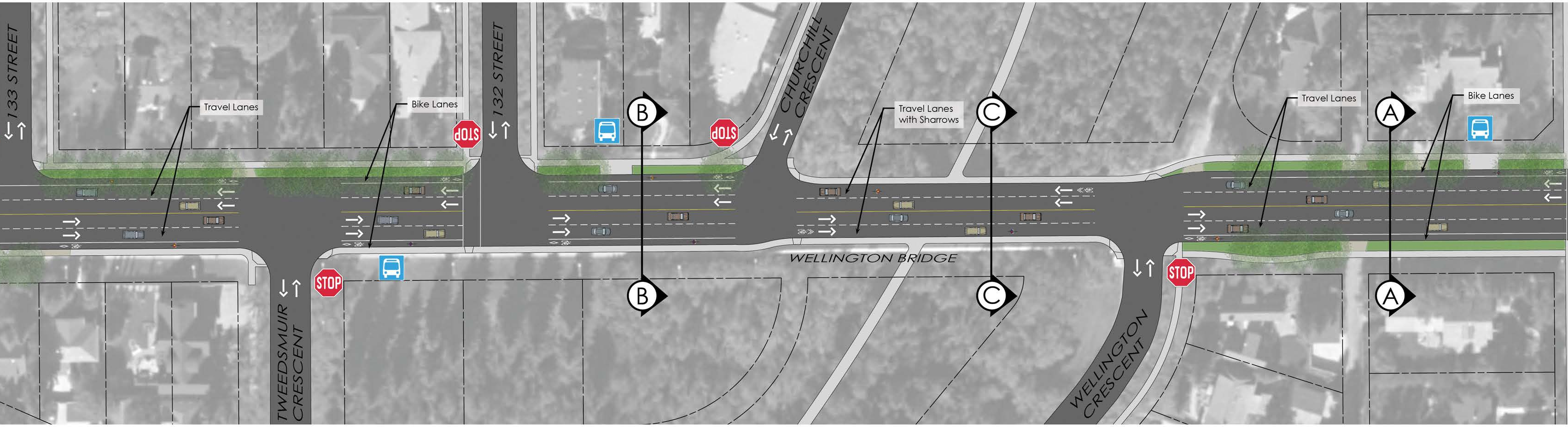
133 STREET
Travel Lanes
Bike Lanes
STOP
132 STREET
B
STOP
CHURCHILL CRESCENT
Travel Lanes with Sharrows
C
Travel Lanes
A
Bike Lanes
WELLINGTON BRIDGE
STOP
B
C
STOP
A
TWEEDSMUIR CRESCENT
WELLINGTON CRESCENT

OPTION 2 - BIKE

102 AVENUE BIKE ROUT

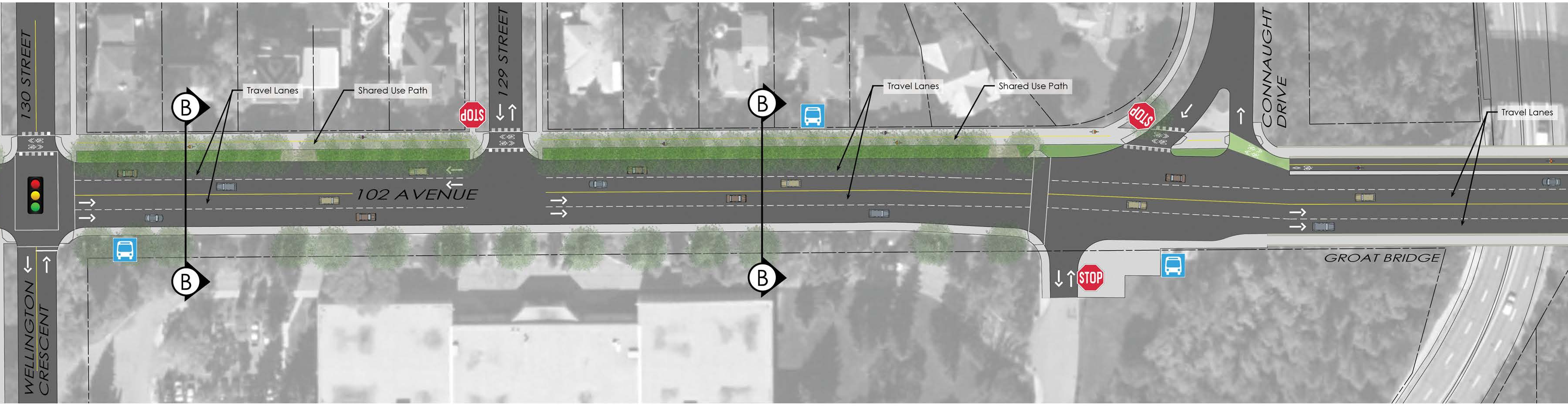
130 STREET
Travel Lanes
Shared Use Path
STOP
129 STREET
B
B
102 AVENUE
WELLINGTON CRESCENT
B
B
Travel Lanes
Shared Use Path
STOP
CONNAUGHT DRIVE
Travel Lanes
GROAT BRIDGE
STOP

1 - CYCLE TRACK

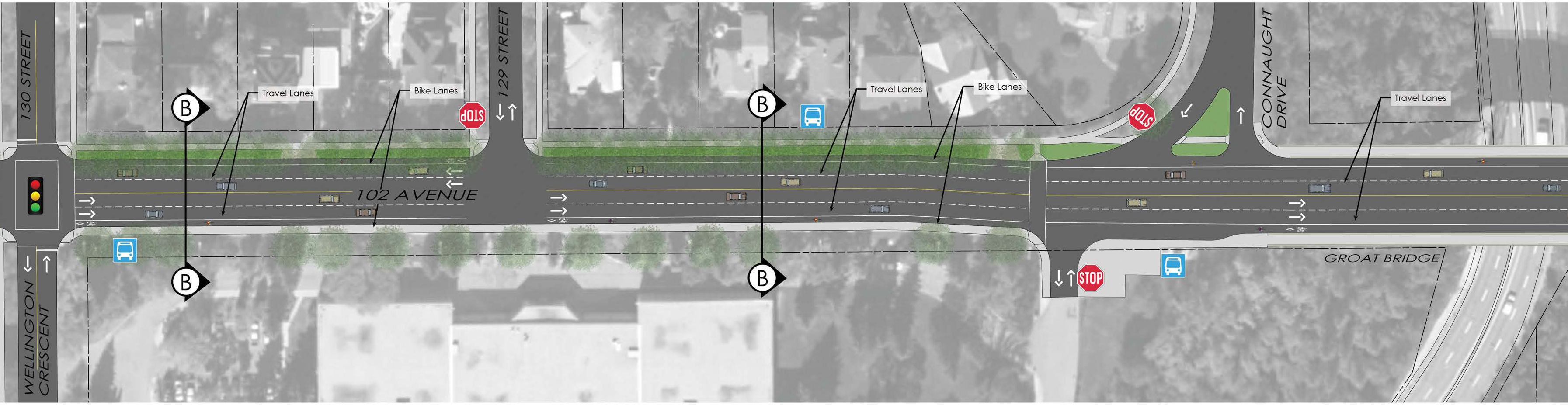
130 STREET
Travel Lanes
Bike Lanes
STOP
129 STREET
B
B
102 AVENUE
WELLINGTON CRESCENT
B
B
Travel Lanes
Bike Lanes
STOP
CONNAUGHT DRIVE
Travel Lanes
GROAT BRIDGE
STOP

LANES/BIKE BOULEVARD

TE | 136 STREET TO 124 STREET

TRANSFORMING | **EDMONTON**
BRINGING OUR CITY VISION TO LIFE

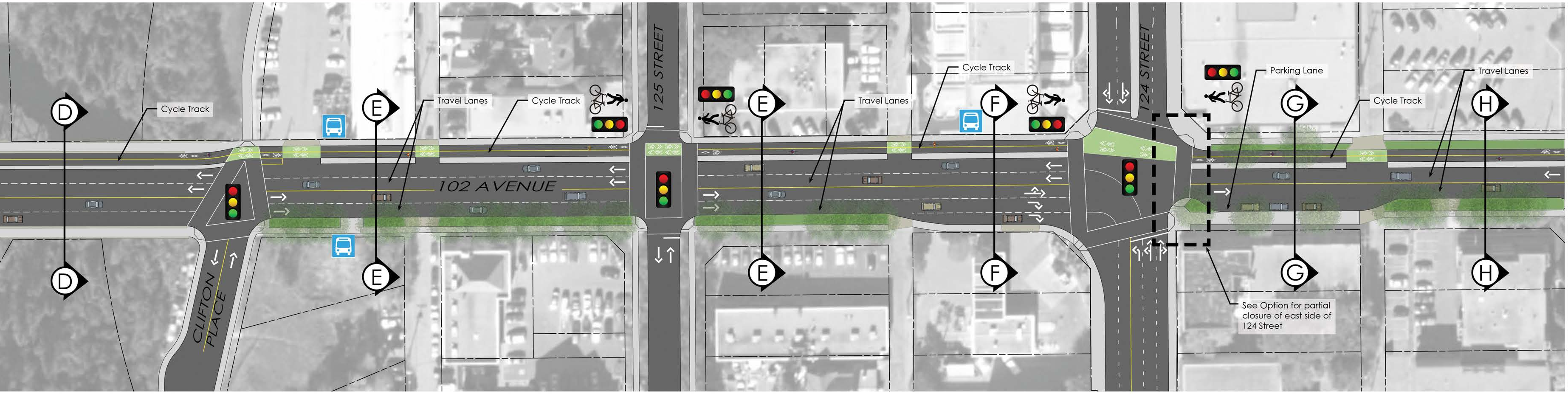
D
D
Cycle Track
CLIFTON PLACE
E
E
Travel Lanes
Cycle Track
102 AVENUE
125 STREET
E
E
Travel Lanes
Cycle Track
F
F
124 STREET
Parking Lane
G
G
Travel Lanes
Cycle Track
H
H
See Option for partial closure of east side of 124 Street

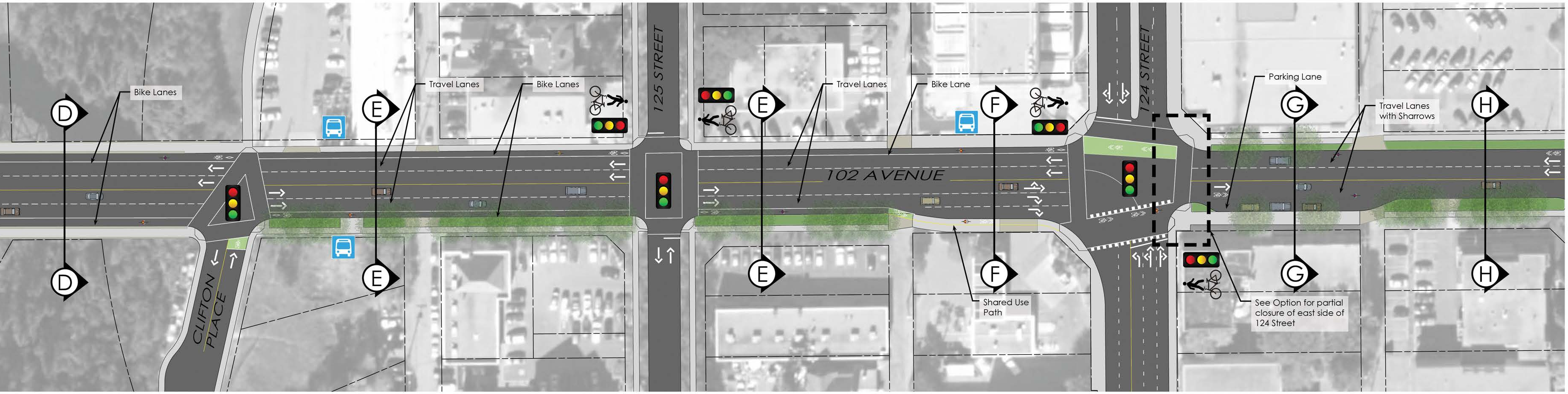
D
D
Bike Lanes
CLIFTON PLACE
E
E
Travel Lanes
Bike Lanes
125 STREET
E
E
Travel Lanes
Bike Lane
102 AVENUE
F
F
Shared Use Path
124 STREET
Parking Lane
G
G
Travel Lanes with Sharrows
H
H
See Option for partial closure of east side of 124 Street

0 25m NORTH

ISL Engineering and Land Services

THE CITY OF Edmonton

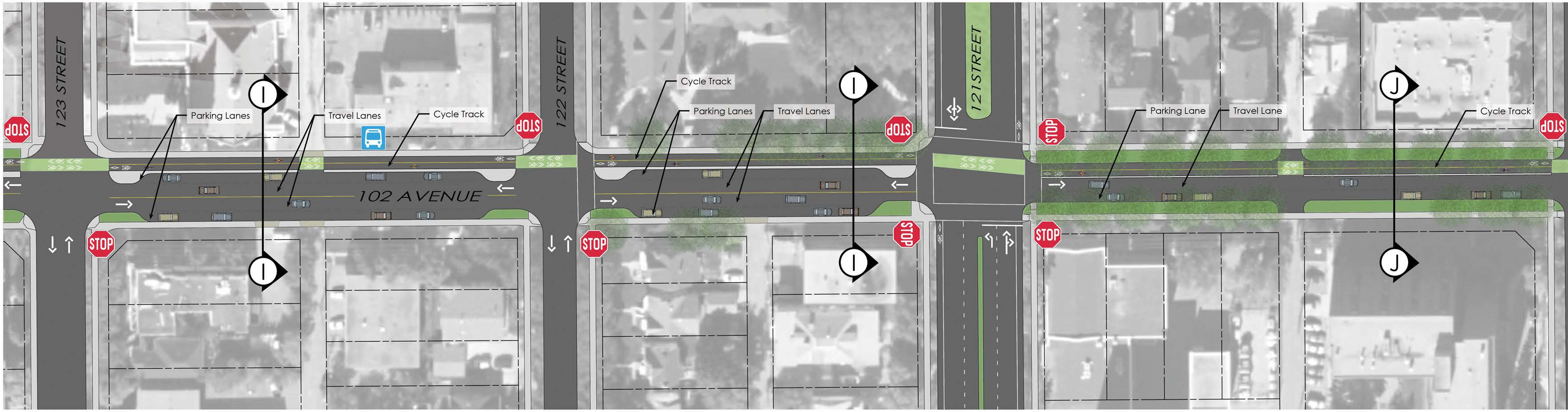
123 STREET
122 STREET
121 STREET
102 AVENUE
Parking Lanes
Travel Lanes
Cycle Track
Cycle Track
Parking Lanes
Travel Lanes
Parking Lane
Travel Lane
Cycle Track
STOP
I
J

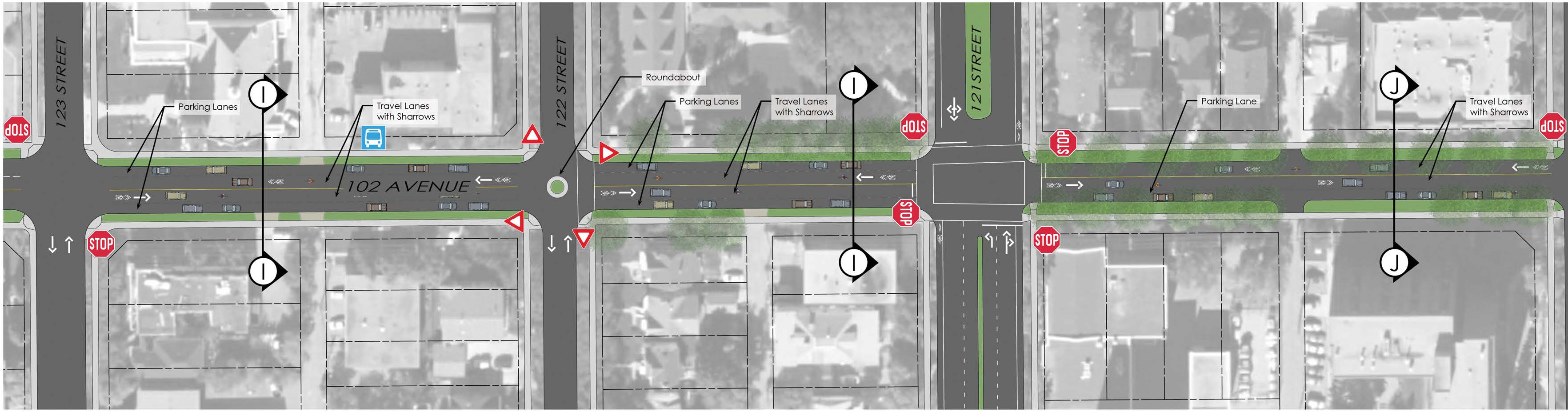
123 STREET
122 STREET
121 STREET
102 AVENUE
Parking Lanes
Travel Lanes with Sharrows
Roundabout
Parking Lanes
Travel Lanes with Sharrows
Parking Lane
Travel Lanes with Sharrows
STOP
I
J

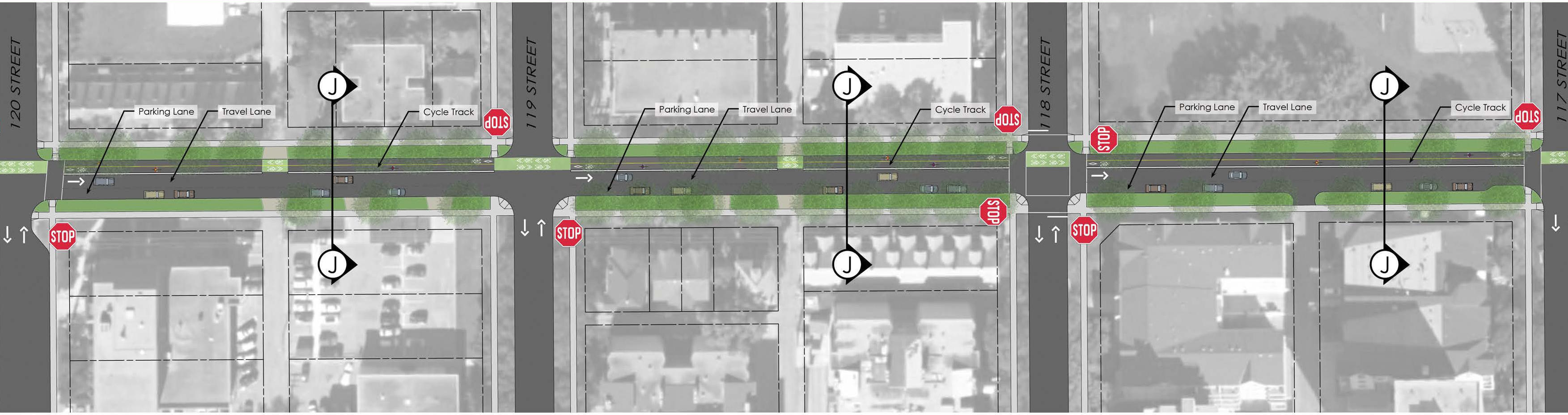
120 STREET
119 STREET
118 STREET
117 STREET
Parking Lane
Travel Lane
Cycle Track
Parking Lane
Travel Lane
Cycle Track
Parking Lane
Travel Lane
Cycle Track
STOP
J

OPTION 1 -

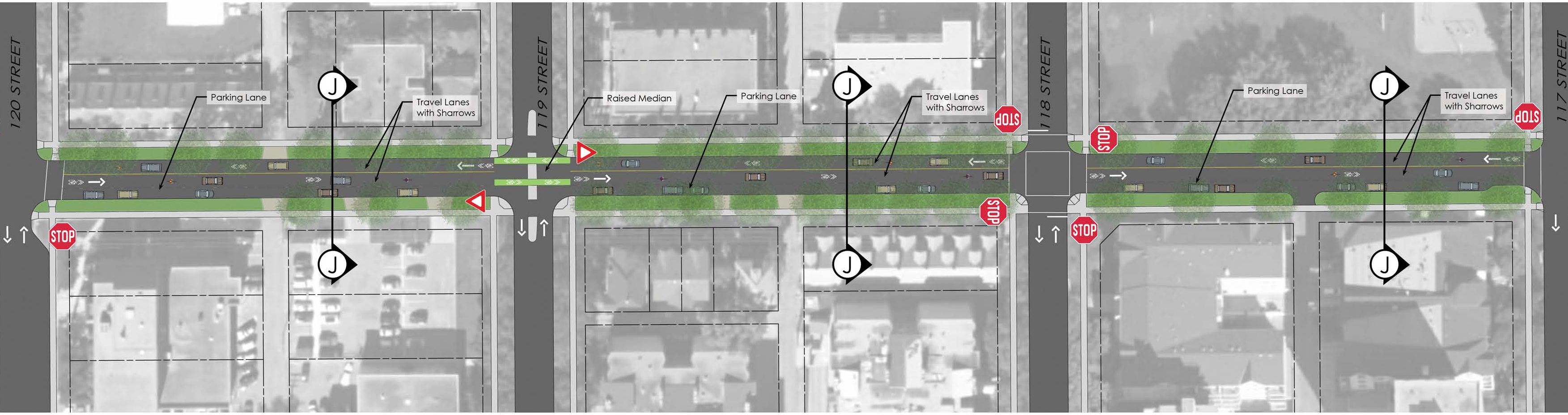
120 STREET
119 STREET
118 STREET
117 STREET
Parking Lane
Travel Lanes with Sharrows
Raised Median
Parking Lane
Travel Lanes with Sharrows
Parking Lane
Travel Lanes with Sharrows
STOP
J

OPTION 2 - BIKE LA

102 AVENUE BIKE ROUTE

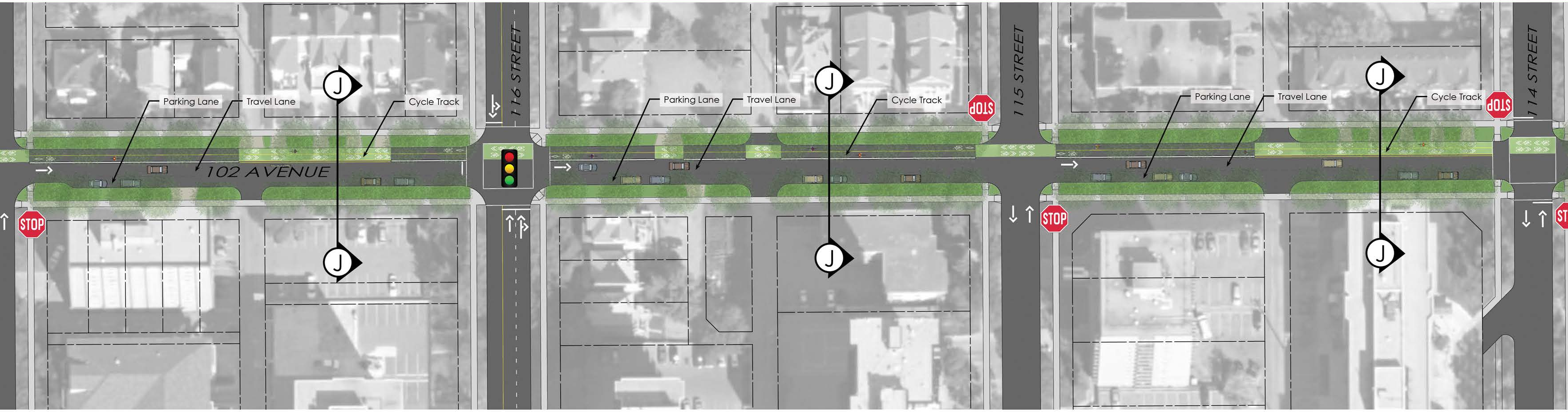
Parking Lane
Travel Lane
Cycle Track
102 AVENUE
116 STREET
Parking Lane
Travel Lane
Cycle Track
STOP
115 STREET
Parking Lane
Travel Lane
Cycle Track
STOP
114 STREET
STOP
STOP
J
J
J
J
J
J

CYCLE TRACK

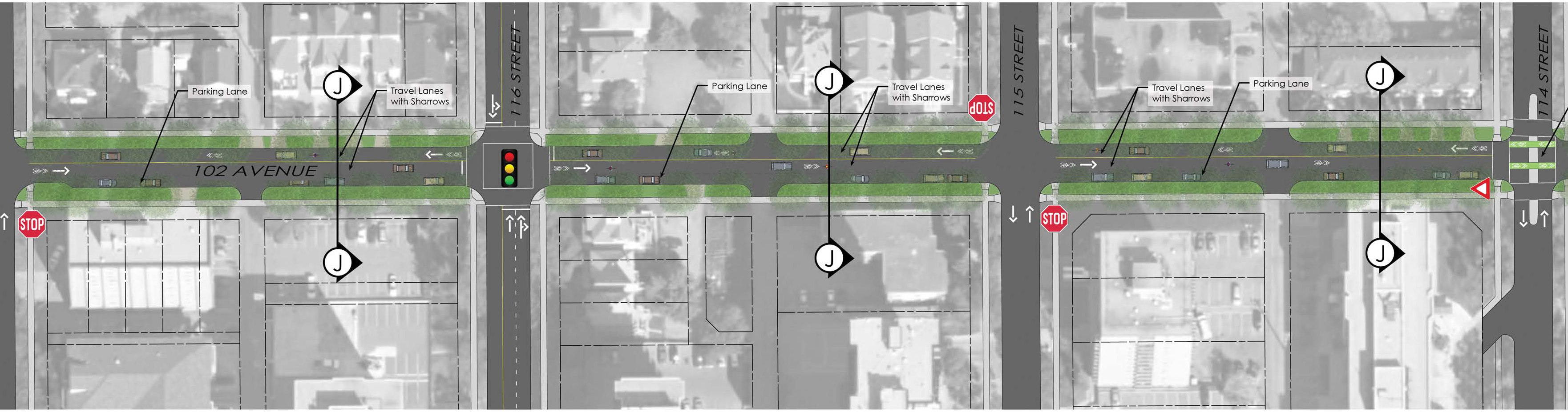
Parking Lane
Travel Lanes with Sharrows
102 AVENUE
116 STREET
Parking Lane
Travel Lanes with Sharrows
STOP
115 STREET
Travel Lanes with Sharrows
Parking Lane
114 STREET
STOP
STOP
J
J
J
J
J
J

NES/BIKE BOULEVARD

| 123 STREET TO 111 STREET

TRANSFORMING | **EDMONTON**
BRINGING OUR CITY VISION TO LIFE

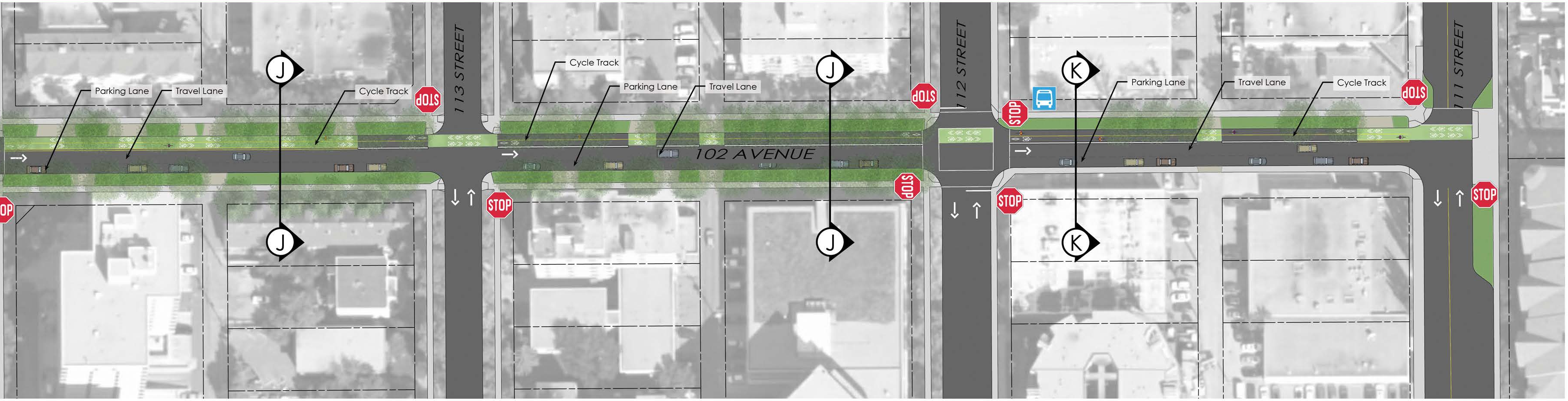
Parking Lane
Travel Lane
Cycle Track
113 STREET
J
J
Cycle Track
Parking Lane
Travel Lane
102 AVENUE
J
J
112 STREET
K
K
Parking Lane
Travel Lane
Cycle Track
111 STREET
STOP

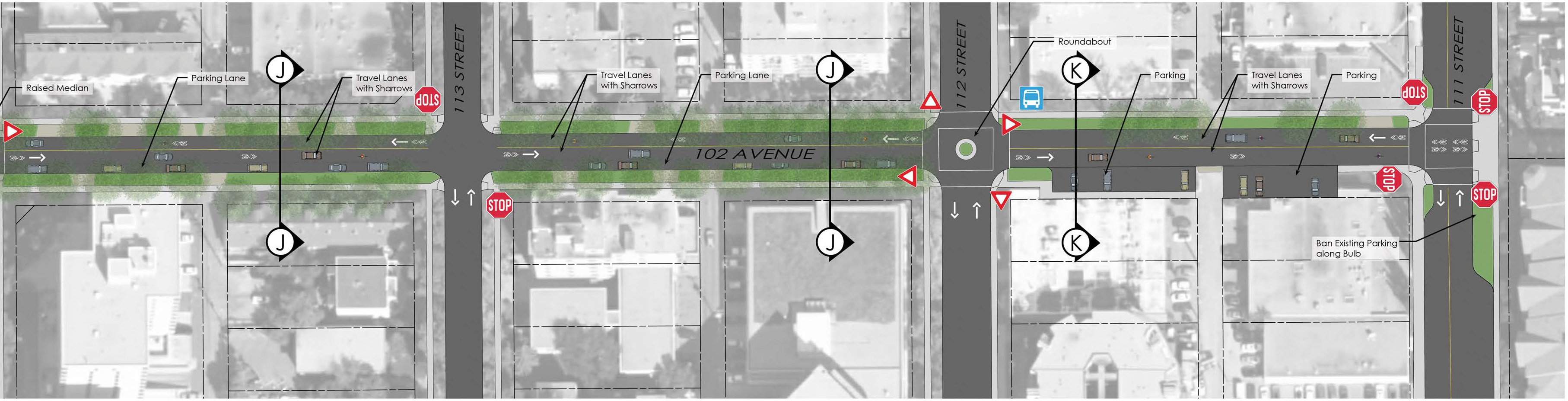
Raised Median
Parking Lane
Travel Lanes with Sharrows
113 STREET
J
J
Travel Lanes with Sharrows
Parking Lane
102 AVENUE
J
J
112 STREET
Roundabout
K
K
Parking
Travel Lanes with Sharrows
Parking
111 STREET
STOP
Ban Existing Parking along Bulb

0 25m NORTH

ISL Engineering and Land Services

THE CITY OF Edmonton