

Weinlos

# What We Heard Report: Safe Mobility Public Engagement

Vision Zero Street Labs

April 2026



**ADVISE**

For more information or to share feedback, call **311**

**SHARE YOUR VOICE**  
**SHAPE OUR CITY**

**Edmonton**



## TABLE OF CONTENTS

1. <b>Vision Zero Street Labs Program Overview</b>	PG 03
a. <u>Background and Context</u>	PG 03
b. <u>Vision Zero Street Labs Road Map</u>	PG 05
2. <b>Public Engagement and Communications Overview</b>	PG 06
3. <b>What We Heard</b>	PG 07
a. <u>Engagement Results</u>	PG 07
b. <u>Major Themes</u>	PG 08
c. <u>Other Concerns</u>	PG 09
4. <b>Next Steps</b>	PG 10

## 1. VISION ZERO STREET LABS PROGRAM OVERVIEW

### Background and Context

*The Vision Zero Street Labs program began in 2021 as a key action in the [Safe Mobility Strategy](#)*



Vision Zero Street Labs is a program designed to address neighbourhood traffic safety concerns by installing traffic calming measures. Each Street Lab is tailored to the unique needs of the neighbourhood and its road users to address concerns such as speeding, shortcutting and other unsafe driving behaviours.

Traffic safety concerns shared by community members, past applications submitted by neighbourhood residents, previous traffic safety inquiries to the City and technical data analysis including reported collision data are some of the factors considered when selecting a neighbourhood for a Street Lab.

Once a neighbourhood is selected, the City engages with interested parties to understand their lived experiences and traffic safety concerns while driving, walking, biking or rolling in their neighbourhood to help improve road safety and livability. The City uses the engagement results and collected traffic data along with City Design and Construction Standards, federal and provincial transportation infrastructure legislation and engineering technical expertise to effectively address the identified traffic safety concerns using a variety of traffic calming measures.

Based on these factors, Weinlos was selected for a Street Lab. The City engaged with community members and organizations in Weinlos from November 4 to November 25, 2025 to identify traffic safety concerns unique to the neighbourhood. Areas that are in scope for this project and within the boundaries of the neighbourhood are shown in the map below.



## Vision Zero Street Labs Road Map



## 2. PUBLIC ENGAGEMENT AND COMMUNICATION OVERVIEW

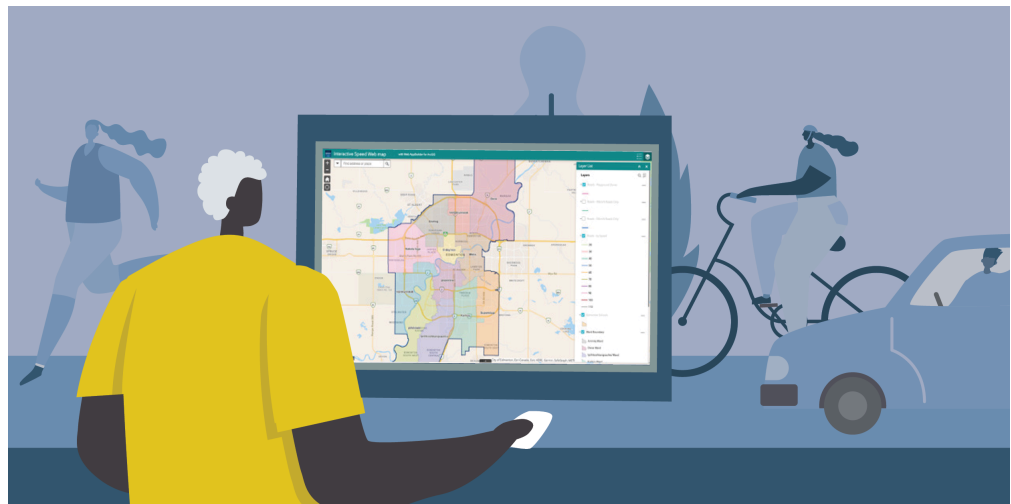


### How the City Engaged Your Neighbourhood

A [Gender-Based Analysis Plus](#) (GBA+) process was used to better understand the experiences and diverse needs of Edmontonians. The City's Street Lab project team used a variety of engagement and communication opportunities to broaden outreach and make sure as many people as possible had the opportunity to participate.

Public engagement activities included:

- An **interactive map** was available from November 4 to November 25, 2025 on [engaged.edmonton.ca](https://engaged.edmonton.ca) that allowed community members to pinpoint locations of traffic safety concerns. There were a total of **38 contributors** who placed **120 location pins** with comments on the online map, across various locations in Weinlos.



The City communicated the above engagement activity with the residents of Weinlos and beyond in the following ways to boost and support inclusive participation:

- **3,426** public notices were mailed to all residents in Weinlos via Canada Post.
- An email was sent to **three** pertinent neighbourhood organizations asking to share the engagement opportunities.
- Publicized to local media in a weekly **public service announcement**.

- Promoted through Facebook as a social media advertisement and on the Nextdoor platform as a social media post targeted to the residents in Weinlos. The facebook ad was seen **66,409** times.
- **18** lawn signs were printed and installed throughout the Weinlos neighbourhood during the engagement time frame.
- Shared with the Neighbourhood Resource Coordinator and the City Councillor.

### 3. WHAT WE HEARD

#### Engagement Results


This section of the report provides a detailed snapshot of the results captured from the online mapping tool available to the general public.

#### Map Data



All data points and open-ended responses from the interactive mapping tool were coded and analyzed. Based on this analysis, the most frequently submitted concerns were parking issues and speeding followed by pedestrian safety.

A visual overview of all engagement data can be found in the [2025 Weinlos Street Lab Engagement Map](#). The map has two layers; one provides an overview of all traffic safety concerns identified during the engagement period, while the other - the summary layer - identifies areas in the neighbourhood where the highest volume of major concerns were noted.

*Feedback gathered from different engagement tools are analyzed and placed into themes.*



## Legend

-  Speeding
-  Parking Issues
-  Unsafe Intersection
-  Illegal Maneuver
-  Pedestrian Safety

Safe Mobility definitions of the most frequently observed safety issues:

**Parking issue** refers to traffic safety concerns related to parking, such as an improper parking location, a parked vehicle causing sightline obstructions, or other forms of illegal parking.

**Speeding** refers to driving a vehicle in excess of the maximum speed limit.

**Pedestrian safety** refers to concerns including poor visibility at crossings, long crossing distance, or a feeling of fear due to vehicle speed, volume or driver behaviour.



This map provides a visual summary of the top concerns received during the engagement activities in Weinlos.

## Major Themes

Feedback gathered from the interactive map has been analyzed and placed into themes. A summary of the findings is presented in this section.

We heard about many different locations across the neighbourhood during engagement, which will be used in the development of Street Lab decisions. The top locations of concern are outlined below.

1. **45 Street NW**
  - a. Parking obstructing sightlines
  - b. Pedestrian safety
2. **47 Street NW**
  - a. Parking obstructing sightlines
  - b. Pedestrian safety
3. **32 Avenue NW**
  - a. Speeding

#### 4. 48 Street NW

- a. Pedestrian safety
- b. Parking obstructing sightlines

### Other Concerns

Street Labs address traffic safety concerns on **local and collector** roads using traffic calming measures. However, the project team has heard the following concerns and shared them with the appropriate internal teams and programs as applicable.

- Request for traffic signal addition, removal or other changes
  - Concerns with traffic signals have been shared with the relevant city teams. Any further concerns related to traffic signals can be reported to 311 or through this link:  
[edmonton.ca/transportation/report\\_requests/signs-signals](https://edmonton.ca/transportation/report_requests/signs-signals)
- Speeding and shortcutting in alleys
  - The City can provide additional “20 km Alley Max” signs, should they be desired. Please request these through 311 or [311.edmonton.ca](https://311.edmonton.ca)
- Concerns on roads outside of the neighbourhood boundaries include 34 Avenue NW, 23 Avenue NW, 50 Street NW and Mill Woods Road East NW. Concerns shared about these roads include illegal maneuvers, pedestrian safety, unsafe intersections, signage or signal issues, speeding and parking obstructing sightlines.
  - Concerns along arterial roads have been shared with the relevant city teams.
  - The Towards 40 program includes Mill Woods Road East, which is a program that focuses on improving safety in areas where speeding and road safety issues have been identified. For more information, please visit [edmonton.ca/Towards40](https://edmonton.ca/Towards40).
  - For any further concerns, please report to 311 or [311.edmonton.ca](https://311.edmonton.ca)



## 4. NEXT STEPS

The public engagement feedback summarized in this What We Heard report has been reviewed in conjunction with collected traffic data, City [Design and Construction Standards](#), federal and provincial transportation infrastructure legislation and engineering technical expertise.

**All of this information will be used to develop a Street Lab plan to effectively address the traffic safety issues in the Weinlos neighbourhood.**

[Subscribe](#) to receive project update notifications and stay up to date with the progress of your neighbourhood Street Lab. More information is available at [edmonton.ca/StreetLabs](https://edmonton.ca/StreetLabs).