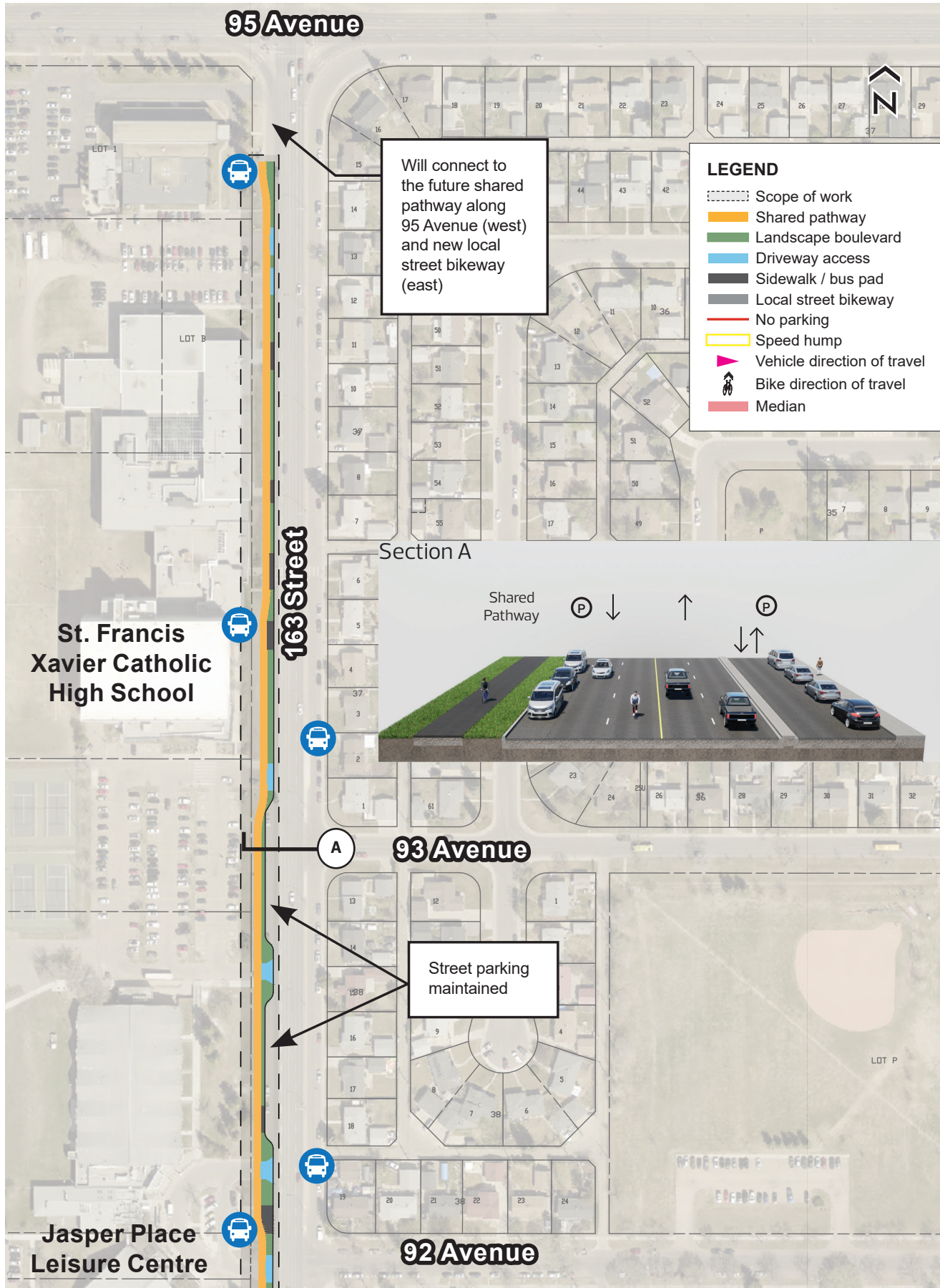


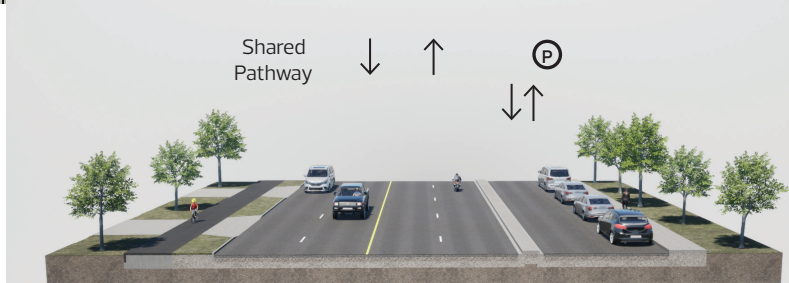
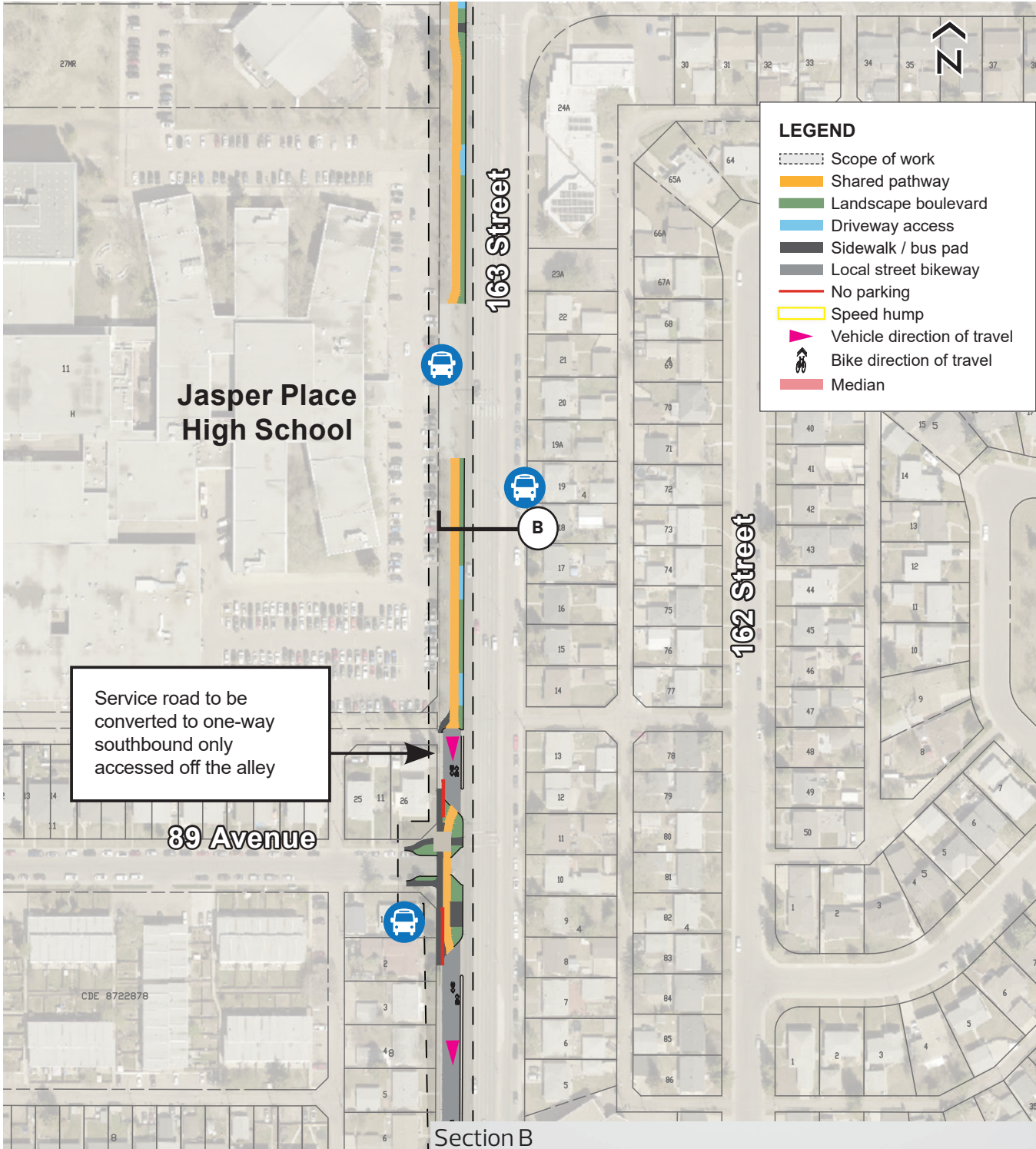
Active Transportation Network Expansion

163 Street



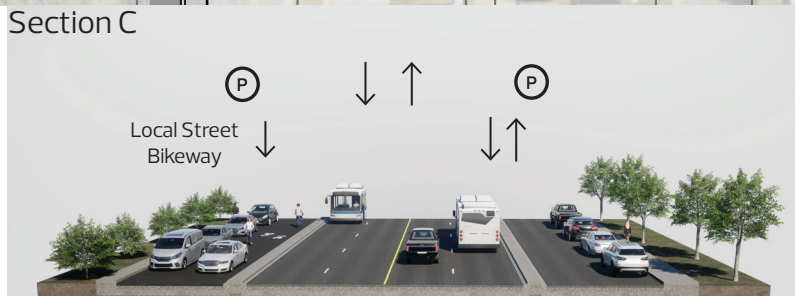
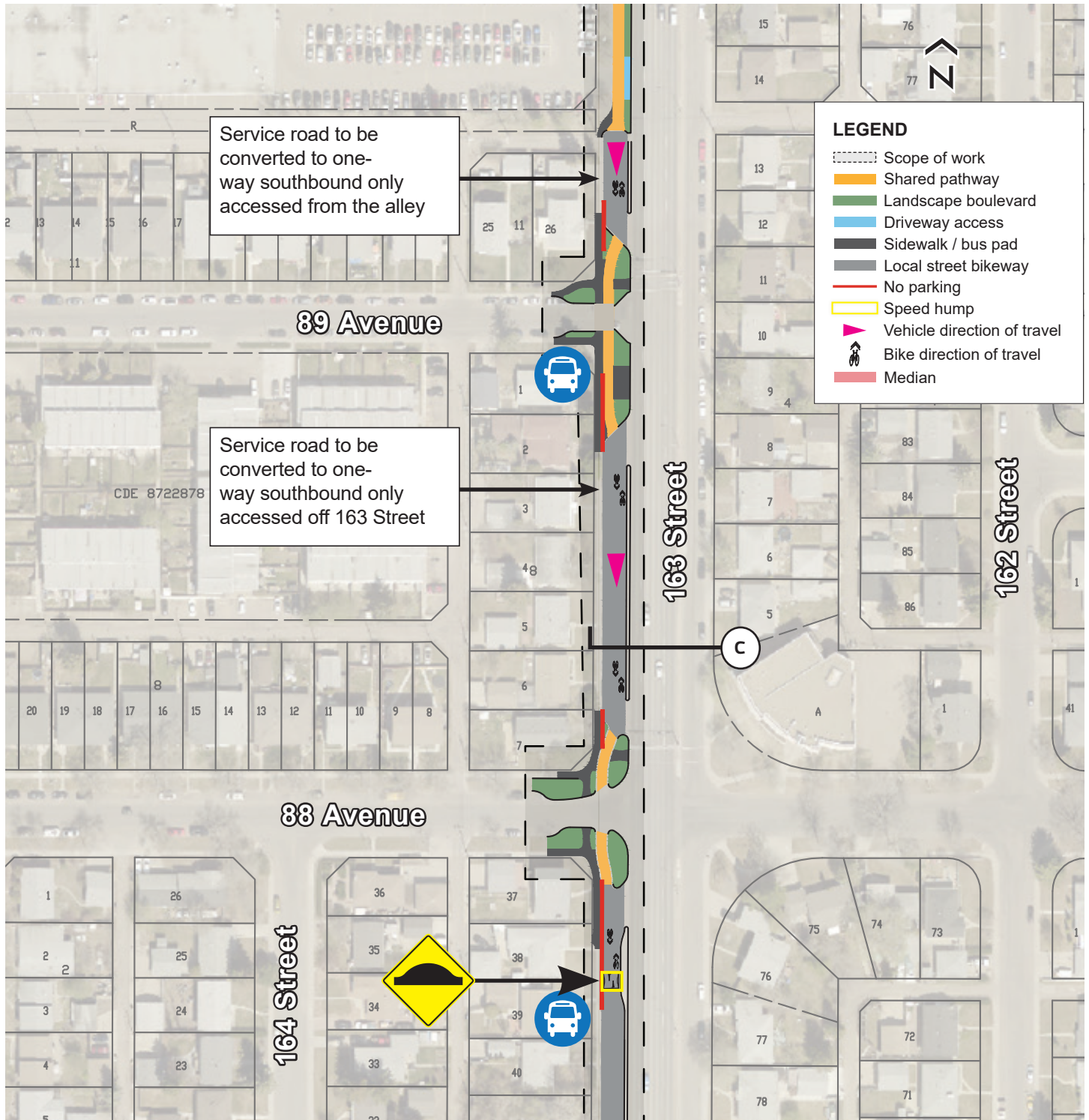
Active Transportation Network Expansion

163 Street



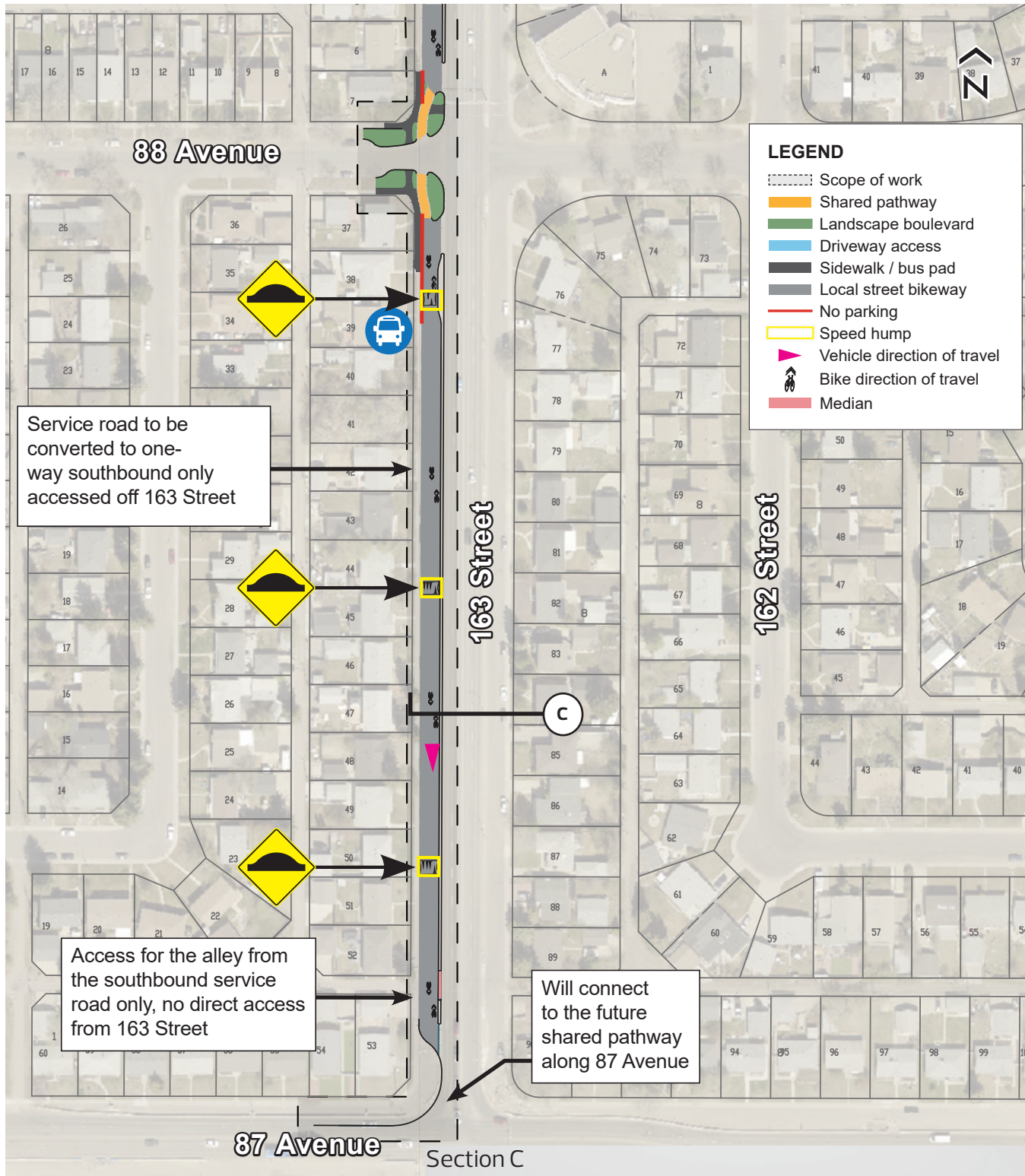
Active Transportation Network Expansion

163 Street



Active Transportation Network Expansion

163 Street



LEGEND

- Scope of work
- Shared pathway
- Landscape boulevard
- Driveway access
- Sidewalk / bus pad
- Local street bikeway
- No parking
- Speed hump
- Vehicle direction of travel
- Bike direction of travel
- Median

Section C

