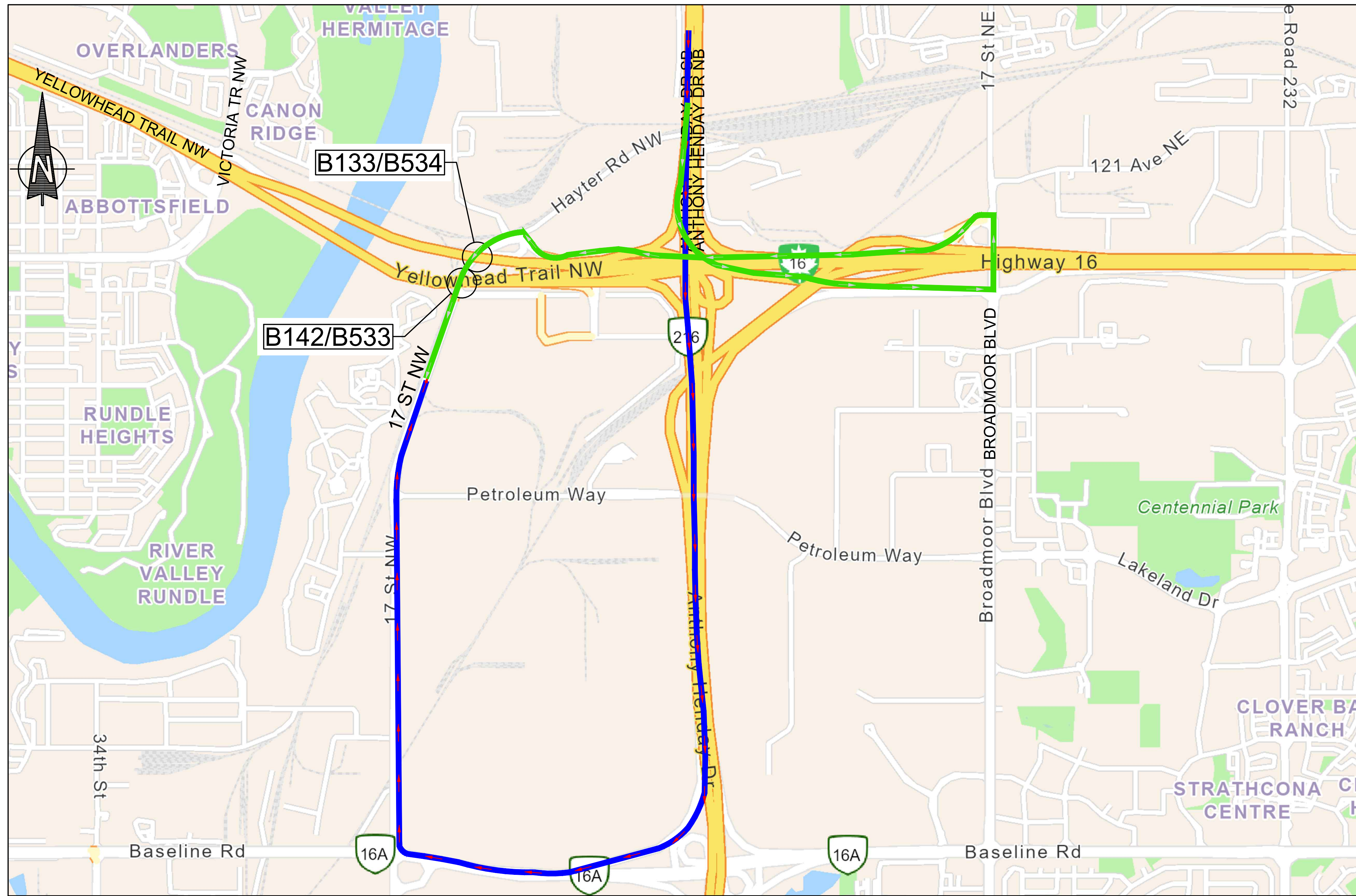


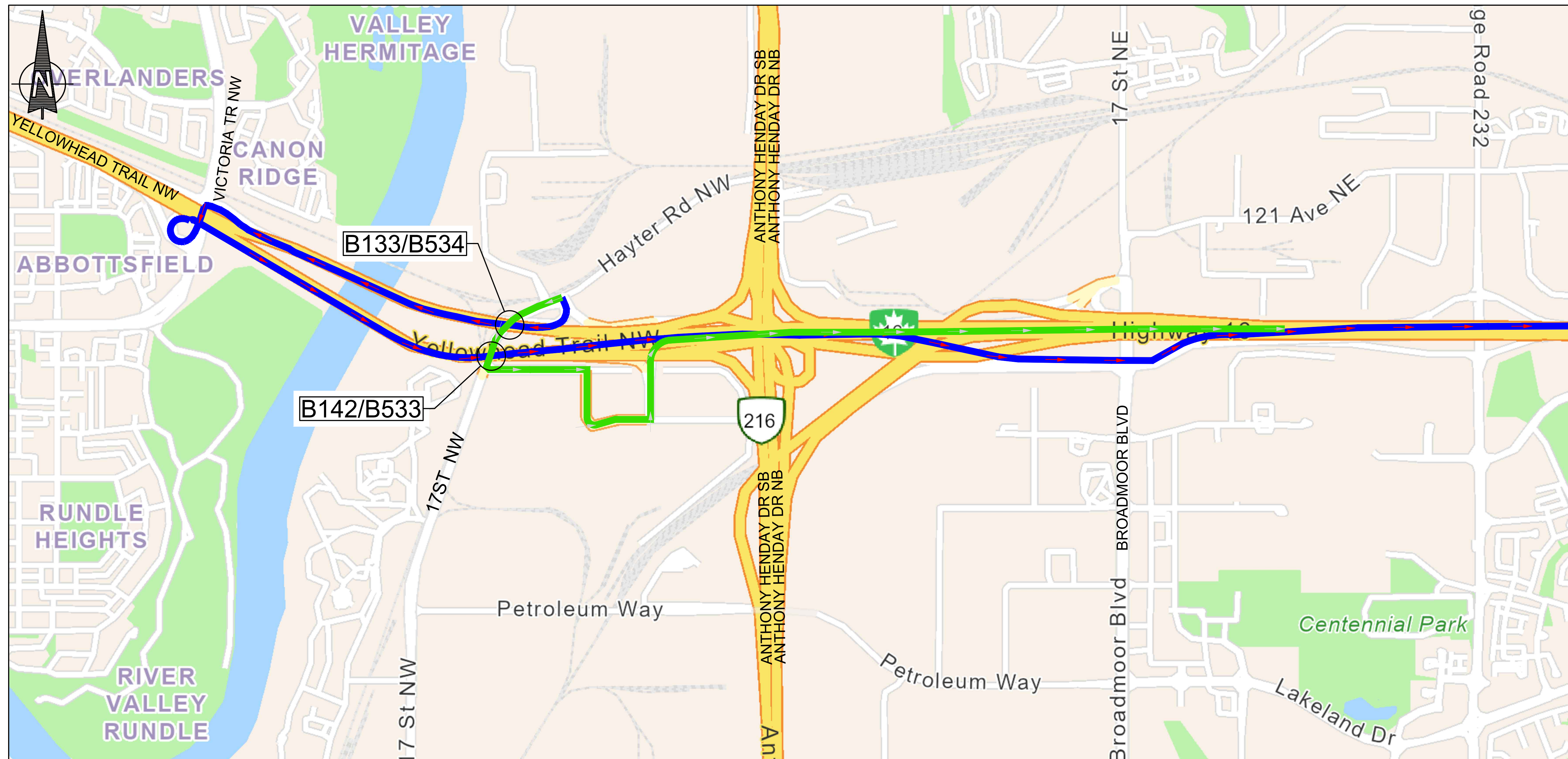
ROUTE "A" - 17TH STREET NORTH TO AHD NB
SCALE: 1:7500

- NORMAL CONDITIONS (ACCESS TO 17TH STREET BRIDGES)
- NORMAL TRAFFIC DIRECTION
- NO ACCESS TO 17TH STREET BRIDGES
- DETOUR TRAFFIC DIRECTION



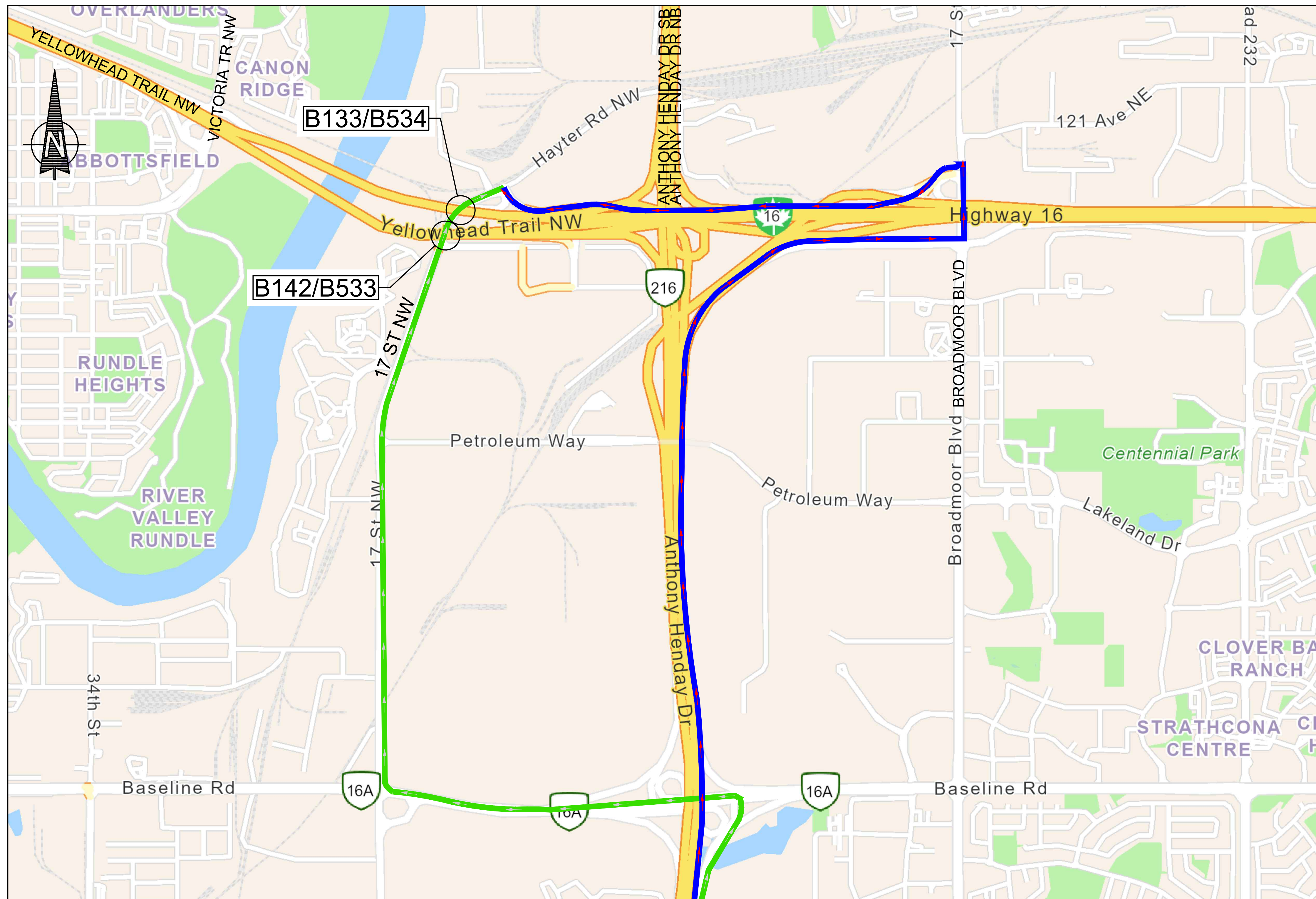
ROUTE "L" - AHD SB TO SOUTH OF 17TH STREET BRIDGES
 SCALE: 1:7500

- NORMAL CONDITIONS (ACCESS TO 17TH STREET BRIDGES)
- NORMAL TRAFFIC DIRECTION
- NO ACCESS TO 17TH STREET BRIDGES
- DETOUR TRAFFIC DIRECTION



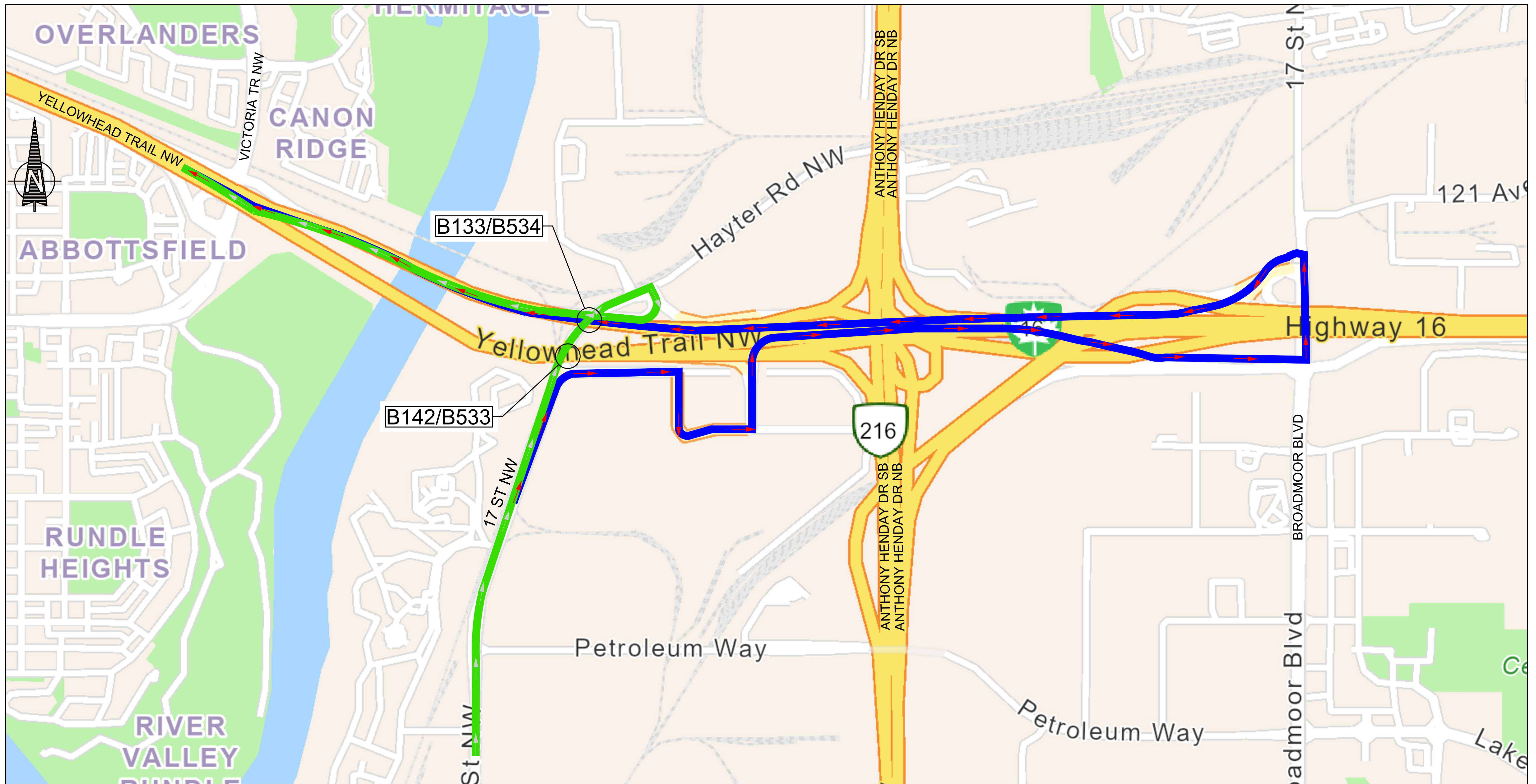
ROUTE "C" - 17TH STREET NORTH TO YHT EB
 SCALE: 1:10000

- NORMAL CONDITIONS (ACCESS TO 17TH STREET BRIDGES)
- NORMAL TRAFFIC DIRECTION
- NO ACCESS TO 17TH STREET BRIDGES
- DETOUR TRAFFIC DIRECTION



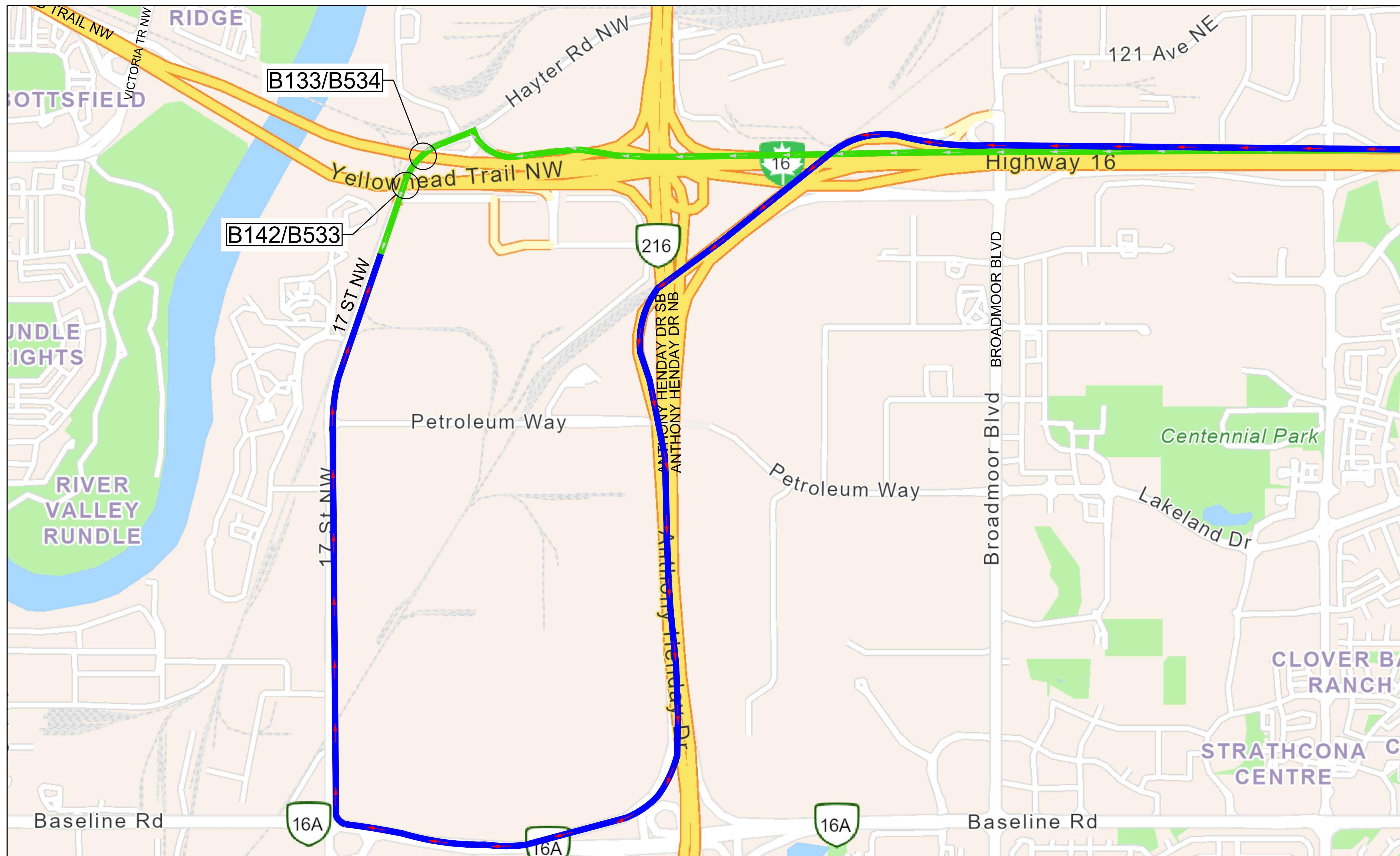
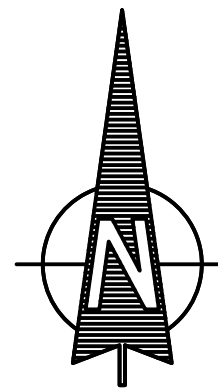
ROUTE "N" - AHD NB TO NORTH OF 17TH ST BRIDGE
 SCALE: 1:12500

- NORMAL CONDITIONS (ACCESS TO 17TH STREET BRIDGES)
- NORMAL TRAFFIC DIRECTION
- NO ACCESS TO 17TH STREET BRIDGES
- DETOUR TRAFFIC DIRECTION



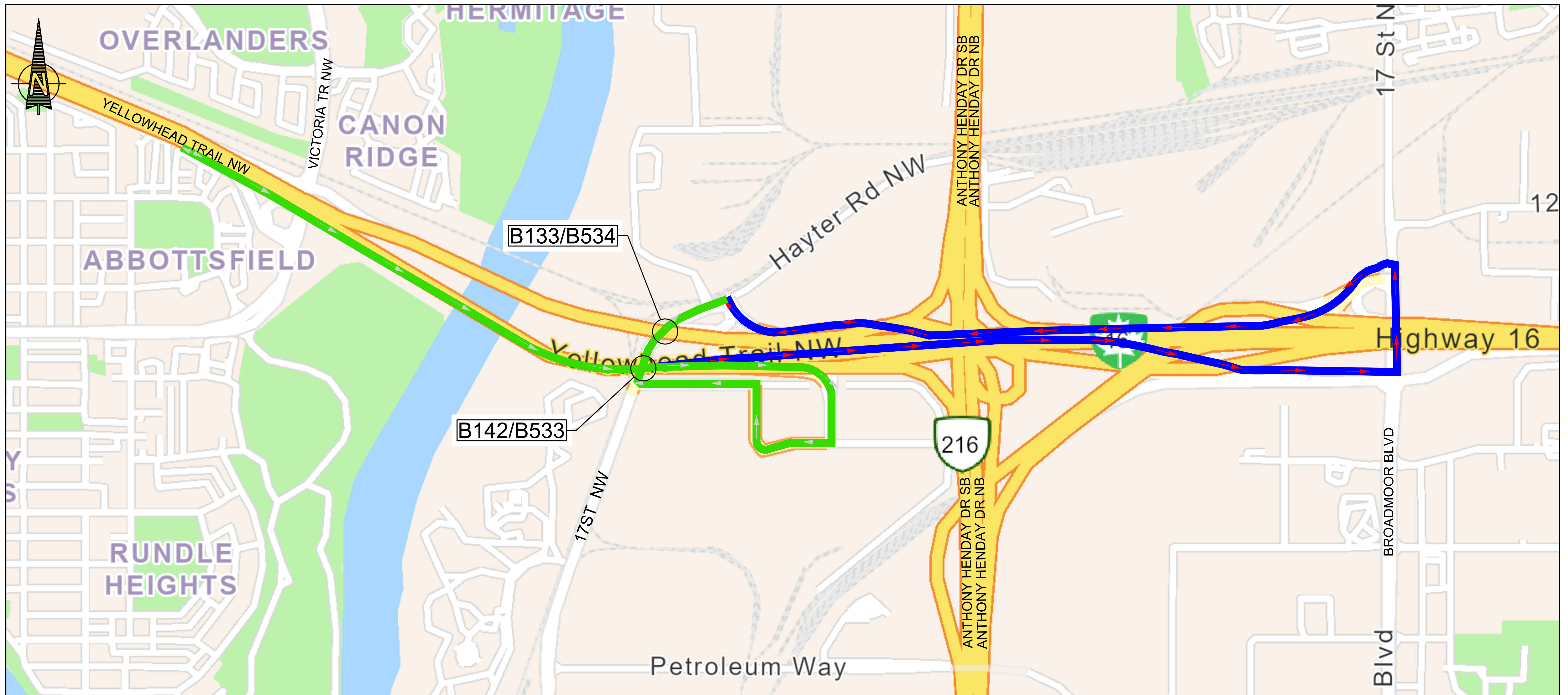
ROUTE "H" - 17TH STREET NB TO YHT WB
SCALE: 1:7500

- NORMAL CONDITIONS (ACCESS TO 17TH STREET BRIDGES)
- NORMAL TRAFFIC DIRECTION
- NO ACCESS TO 17ST STREET BRIDGES
- DETOUR TRAFFIC DIRECTION



ROUTE "J" - YHT WB TO SOUTH OF 17TH ST BRIDGE
SCALE: 1:10000

- NORMAL CONDITIONS (ACCESS TO 17TH STREET BRIDGES)
- NORMAL TRAFFIC DIRECTION
- NO ACCESS TO 17TH STREET BRIDGES
- DETOUR TRAFFIC DIRECTION



ROUTE "O" - YHT EB TO NORTH OF 17TH ST BRIDGES
 SCALE: 1:7500

- NORMAL CONDITIONS (ACCESS TO 17TH STREET BRIDGES)
- NORMAL TRAFFIC DIRECTION
- NO ACCESS TO 17TH STREET BRIDGES
- DETOUR TRAFFIC DIRECTION