

Thursday, December 20, 2018
10:00 am.



PLACE: ET 6 MR NW 06-127

SUBDIVISION AUTHORITY MINUTES MEETING NO. 51

PRESENT	Blair McDowell, Chief Subdivision Officer	
1.	ADOPTION OF AGENDA	
MOVED	Blair McDowell That the Subdivision Authority Agenda for the December 20, 2018 meeting be adopted.	
FOR THE MOTION	Blair McDowell	CARRIED
2.	ADOPTION OF MINUTES	
MOVED	Blair McDowell That the Subdivision Authority Minutes for the December 13, 2018 meeting be adopted.	
FOR THE MOTION	Blair McDowell	CARRIED
3.	OLD BUSINESS	
4.	NEW BUSINESS	
1.	LDA18-0409 287136018-001	Tentative plan of subdivision to create two additional Municipal Reserve lots, one from Lot 76R, Block 42, Plan 762 0041, and a second by subdividing a portion of Lot 48R, Block 42, Plan 762 0041 and consolidating it with Lot 51A, Block 42, Plan 762 0041, located east of Millbourne Road West NW and north of Mill Woods Road; TWEDDLE PLACE
MOVED	Blair McDowell That the application for subdivision be Approved.	
FOR THE MOTION	Blair McDowell	CARRIED
2.	LDA18-0550 292489171-001	Tentative plan of subdivision to create 20 row housing residential lots from the NE 22-51-25-W4M located east of Rabbit Hill Road SW and south of Ellerslie Road SW; GLENRIDDING RAVINE
MOVED	Blair McDowell That the application for subdivision be Approved.	
FOR THE MOTION	Blair McDowell	CARRIED

3.	LDA13-0455 143935721-001	REVISION of conditionally approved tentative plan of subdivision to create 146 single detached residential lots from the South Half of Section 9-54-24-W4M, Lot 1, Block B, Plan 1870 MC, and Block A, Plan 823 MC, located north of 180 Avenue NW and west of 82 Street NW KLARVATTEN
MOVED		Blair McDowell That the application for subdivision be Approved.
FOR THE MOTION		Blair McDowell CARRIED
4.	LDA18-0615 296157848-001	Tentative plan of subdivision to create one (1) additional single detached residential lot from Lot 17, Block 11, Plan RN 60, located south of 110 Avenue NW and east of 130 Street NW; WESTMOUNT
MOVED		Blair McDowell That the application for subdivision be Approved.
FOR THE MOTION		Blair McDowell CARRIED
5.	LDA18-0616 296168895-001	Tentative plan of subdivision to create one (1) additional single detached residential lot from Lot 19, Block 36, Plan 6452 ET located south of 98 Avenue NW and east of 153 Street NW; WEST JASPER PLACE
MOVED		Blair McDowell That the application for subdivision be Approved.
FOR THE MOTION		Blair McDowell CARRIED
6.	LDA18-0620 287457972-001	Tentative plan of subdivision to create one (1) additional single detached residential lot from Lot 9A, Block 8, Plan 112 0528, located south of Patricia Drive NW and west of 161 Street NW; PATRICIA HEIGHTS
MOVED		Blair McDowell That the application for subdivision be Approved.
FOR THE MOTION		Blair McDowell CARRIED
5.	ADJOURNMENT The meeting adjourned at 10:30 a.m.	



Subdivision Authority

7th Floor, Edmonton Tower
10111 – 104 Avenue NW
Edmonton, Alberta T5J 0J4

December 20, 2018

File No. LDA18-0409

Real Estate, Financial and Corporate Services
1000 - 10111 104 Avenue NW
City of Edmonton, Edmonton Tower
Edmonton, AB T5J 0J4

ATTENTION: Bwale Bwalya

RE: Tentative plan of subdivision to create two additional Municipal Reserve lots, one from Lot 76R, Block 42, Plan 762 0041, and a second by subdividing a portion of Lot 48R, Block 42, Plan 762 0041 and consolidating it with Lot 51A, Block 42, Plan 762 0041, located east of Millbourne Road West NW and north of Mill Woods Road; **TWEDDLE PLACE**

I The Subdivision by Plan is APPROVED on December 20, 2018, subject to the following conditions:

1. that the owner enter into a Servicing Agreement with the City of Edmonton pursuant to Section 655 of the Municipal Government Act;
2. that the owner prepare the necessary plans and documentation to grant new or carry forward existing easements and restrictive covenants in favour of the City of Edmonton, EPCOR Distribution & Transmission Inc., EPCOR Water Services Inc., and EPCOR Drainage Services, as required by the aforementioned agencies or shown on the engineering drawings that are deemed to be part of the Servicing Agreement; and
3. that the owner pay all outstanding property taxes prior to the endorsement of the plan of survey.

II That the Servicing Agreement required in Clause I (1) contain, among other things, the following:

1. that the owner pay all servicing costs, assessments, roadway modification costs (including but not limited to sidewalk, shared use path and/or transit infrastructure), construction costs and inspection costs required by this subdivision;
2. that the owner pay all costs specified in the Servicing Agreement prior to endorsement of the plan of survey;
3. that the owner submits an Erosion and Sediment Control (ESC) Plan specific for this development and for implementation during and after construction in accordance with the City of Edmonton ESC Guidelines and Field Manual;

4. that the owner submits detailed engineering drawings and technical studies in accordance with the City of Edmonton Design and Construction Standards and to the satisfaction of the City Departments and affected utility agencies;
5. that the owner constructs storm sewer main extensions, to the satisfaction of EPCOR Drainage Services and Subdivision and Development Coordination, as shown on the "Conditions of Approval" map, Enclosure I; and
6. that the owner is responsible for the landscape design and construction within the Public Utility and Reserve lots, to the satisfaction of City Departments and affected utility agencies.

Enclosure I is a map of the subdivision identifying major conditions of this approval.

Please be advised that the approval is valid for one (1) year from the date on which the subdivision approval is given to the application. An extension beyond that time may be granted by the City of Edmonton.

Please be advised that an appeal may be lodged in accordance to Section 678 of the Municipal Government Act with the Subdivision and Development Appeal Board, 10019 – 103 Avenue NW, Edmonton Alberta, T5J 0G9, within 14 days from the date of the receipt of this decision. The date of receipt of the decision is deemed to be seven (7) days from the date the decision is mailed.

If you have further questions, please contact Gilbert Quashie-Sam at gilbert.quashie-sam@edmonton.ca or 780-496-6295.

Regards,



Blair McDowell
Subdivision Authority

BM/gq/Posse #287136018-001

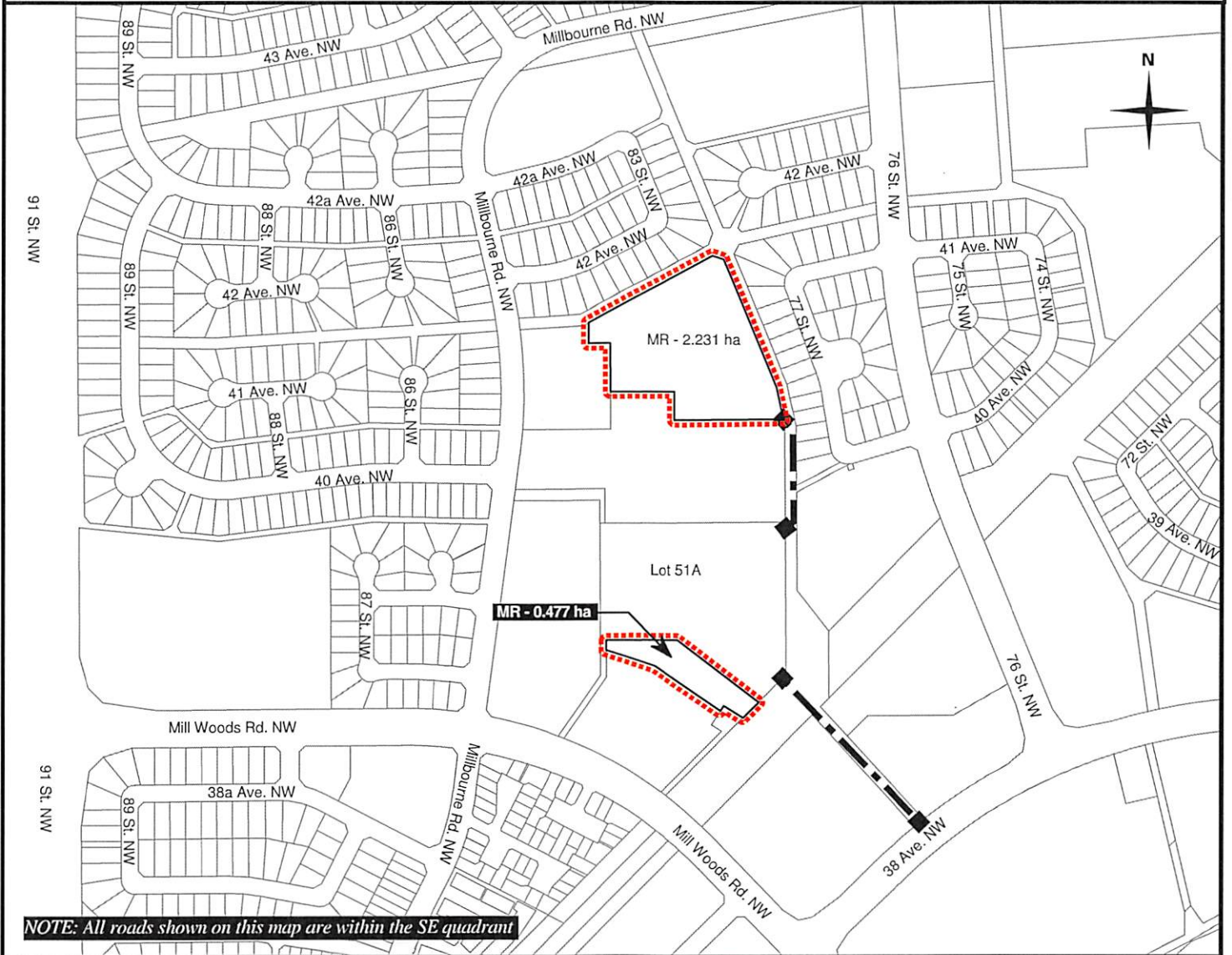
Enclosure

SUBDIVISION CONDITIONS OF APPROVAL MAP

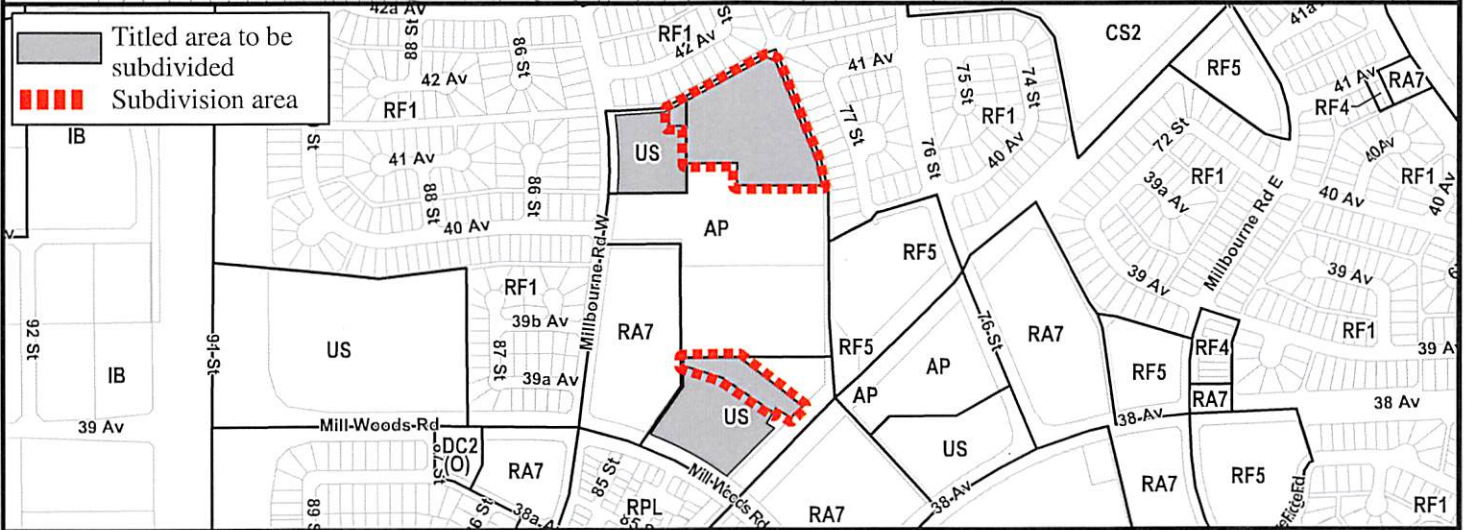
December 20, 2018

LDA18-0409

- Limit of proposed subdivision
- Storm water extension



NOTE: All roads shown on this map are within the SE quadrant





December 20, 2018

File No. LDA18-0550

Stantec Consulting Ltd.
400 - 10220 103 Avenue NW
Edmonton, AB T5J 0K4

ATTENTION: Keith Davies

RE: Tentative plan of subdivision to create 20 row housing residential lots from the NE
22-51-25-W4M located east of Rabbit Hill Road SW and south of Ellerslie Road SW;
GLENRIDDING RAVINE

I The Subdivision by Plan is APPROVED on December 20, 2018, subject to the following conditions:

1. that the owner enter into a Servicing Agreement with the City of Edmonton pursuant to Section 655 of the Municipal Government Act;
2. that the owner prepare the necessary plans and documentation to grant new or carry forward existing easements and restrictive covenants in favour of the City of Edmonton, EPCOR Distribution & Transmission Inc., EPCOR Water Services Inc., and EPCOR Drainage Services, as required by the aforementioned agencies or shown on the engineering drawings that are deemed to be part of the Servicing Agreement; and
3. that the owner pay all outstanding property taxes prior to the endorsement of the plan of survey.

II That the Servicing Agreement required in Clause I (1) contain, among other things, the following:

1. that the owner pay all servicing costs, assessments, roadway modification costs (including but not limited to sidewalk, shared use path and/or transit infrastructure), construction costs and inspection costs required by this subdivision;
2. that the owner pay all costs specified in the Servicing Agreement prior to endorsement of the plan of survey;
3. that the owner pay the Drainage Assessments applicable to this subdivision;
4. that the owner pay the Arterial Roadway Assessments applicable to this subdivision;
5. that the owner submits an Erosion and Sediment Control (ESC) Plan specific for this development and for implementation during and after construction in accordance with the City of Edmonton ESC Guidelines and Field Manual;

6. that the owner submits detailed engineering drawings and technical studies in accordance with the City of Edmonton Design and Construction Standards and to the satisfaction of the City Departments and affected utility agencies;
7. that the owner constructs a temporary 12 m radius gravel surface turnaround with bollards or mini-barriers to the satisfaction of Subdivision and Development Coordination, as shown on the "Conditions of Approval" map, Enclosure I. This turnaround will be required prior to Construction Completion Certificate (CCC) for roads (or when required by Subdivision and Development Coordination);
8. that the owner construct a noise attenuation fence contained wholly within private property for all lots backing onto Rabbit Hill Road SW, as per the City of Edmonton Roadway Design Standards Drawing #5205, to the satisfaction of Subdivision and Development Coordination, as shown on the "Conditions of Approval" map, Enclosure I;
9. that the owner construct all fences wholly on privately-owned lands, to the satisfaction of Subdivision and Development Coordination, as shown on the "Conditions of Approval" map, Enclosure I; and
10. that the owner is responsible for the landscape design and construction within road rights of way, to the satisfaction of City Departments and affected utility agencies.

Enclosure I is a map of the subdivision identifying major conditions of this approval.

Municipal Reserve for the NE 22-51-25-W4M was addressed by Deferred Reserve Caveat (DRC) with LDA13-0490. The DRC will carry forward on the remainder of the title.

Please be advised that the approval is valid for one (1) year from the date on which the subdivision approval is given to the application. An extension beyond that time may be granted by the City of Edmonton.

Please be advised that an appeal may be lodged in accordance to Section 678 of the Municipal Government Act with the Subdivision and Development Appeal Board, 10019 - 103 Avenue NW, Edmonton Alberta, T5J 0G9, within 14 days from the date of the receipt of this decision. The date of receipt of the decision is deemed to be seven (7) days from the date the decision is mailed.

If you have further questions, please contact Kristen Rutherford at kristen.rutherford@edmonton.ca or 780-442-5047.

Regards,



Blair McDowell
Subdivision Authority

BM/kr/Posse #292489171-001

Enclosure

SUBDIVISION CONDITIONS OF APPROVAL MAP

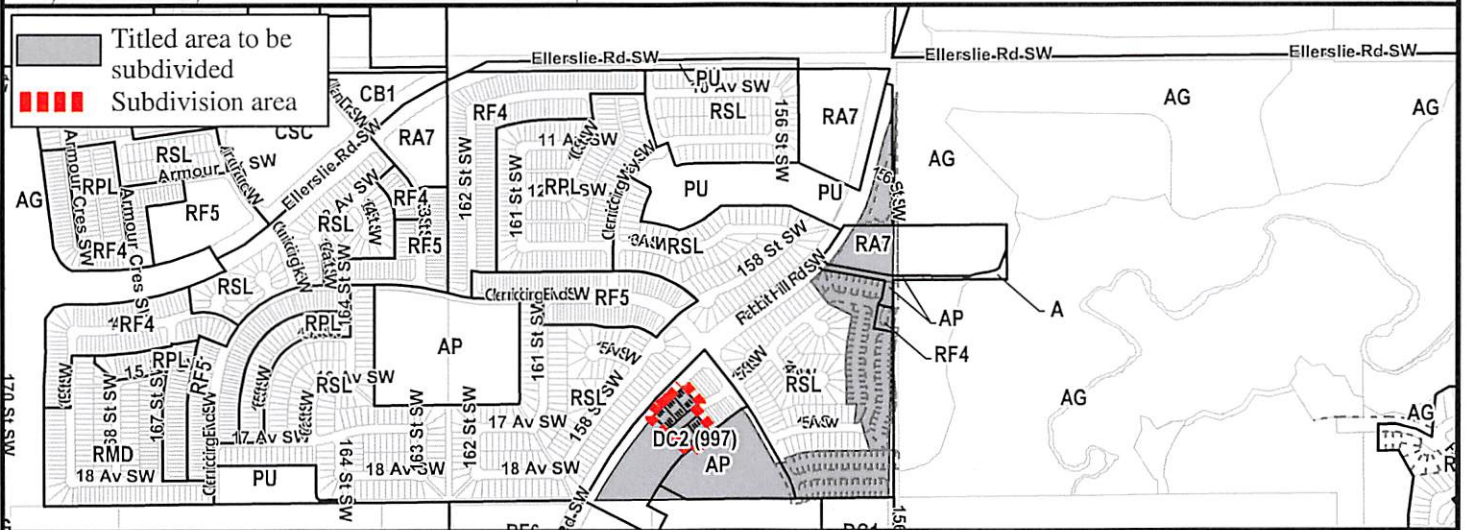
December 20, 2018

LDA18-0550

- Limit of proposed subdivision
- Temporary 12 m radius turnaround
- 1.2 m uniform fence
- Noise attenuation fence



NOTE: All roads shown on this map are within the SW quadrant





Subdivision Authority

7th Floor, Edmonton Tower
10111 – 104 Avenue NW
Edmonton, Alberta T5J 0J4

December 20, 2018

File No. LDA13-0455

Scheffer Andrew Limited
12204 145 Street NW
Edmonton, AB T5L 4V7

ATTENTION: Aime Stewart

RE: REVISION of conditionally approved tentative plan of subdivision to create 146 single detached residential lots from the South Half of Section 9-54-24-W4M, Lot 1, Block B, Plan 1870 MC, and Block A, Plan 823 MC, located north of 180 Avenue NW and west of 82 Street NW **KLARVATTEN**

Subdivision LDA13-0455 was originally approved on April 10, 2014. This is the first revision to this subdivision. The application proposes to rephase the subdivision, creating five (5) phases. The first phase will include the registration of all roads and the walkway within the subdivision area.

I The Subdivision by Plan is APPROVED on December 20, 2018, subject to the following conditions:

1. that the owner provide Municipal Reserve (MR) for Lot 1, Block B, Plan 1870 MC in the amount of 0.039 ha by a Deferred Reserve Caveat registered against the Block A, Plan 823 MC, pursuant to Section 669 of the Municipal Government Act;
2. that the owner enter into a Servicing Agreement with the City of Edmonton pursuant to Section 655 of the Municipal Government Act;
3. that the owner prepare the necessary plans and documentation to grant new or carry forward existing easements and restrictive covenants in favour of the City of Edmonton, EPCOR Distribution & Transmission Inc., EPCOR Water Services Inc., and EPCOR Drainage Services, as required by the aforementioned agencies or shown on the engineering drawings that are deemed to be part of the Servicing Agreement;
4. that the owner be permitted to register this plan of subdivision in phases in sequential order, as shown on the "Conditions of Approval" map, Enclosure I;
5. that the owner register a freeboard restrictive covenant in favour of EPCOR Drainage Services, against the lots backing onto the Storm Water Management Facility (SWMF) as shown on the "Conditions of Approval" map, Enclosure I;
6. that the owner register a berm and fence restrictive covenant and easement in favour of the City of Edmonton against the lots backing onto the berm and fence, as shown on the "Conditions of Approval" map, Enclosure I; and

7. that the owner pay all outstanding property taxes prior to the endorsement of the plan of survey.

II That the Servicing Agreement required in Clause I (2) contain, among other things, the following:

1. that the owner pay all servicing costs, assessments, roadway modification costs (including but not limited to sidewalk, shared use path and/or transit infrastructure), construction costs and inspection costs required by this subdivision;
2. that the owner pay all costs specified in the Servicing Agreement prior to endorsement of the plan of survey;
3. that the owner pay the Drainage Assessments applicable to this subdivision;
4. that the owner pay the Arterial Roadway Assessments applicable to this subdivision;
5. that the owner submits an Erosion and Sediment Control (ESC) Plan specific for this development and for implementation during and after construction in accordance with the City of Edmonton ESC Guidelines and Field Manual;
6. that the owner submits detailed engineering drawings and technical studies in accordance with the City of Edmonton Design and Construction Standards and to the satisfaction of the City Departments and affected utility agencies;
7. that the owner shall submit redline revisions or resubmit engineering drawings to reflect the approved rephasing plan in accordance with the Complete Streets Design and Construction Standards, subject to the extent of the proposed revisions, to the satisfaction of Development Servicing Agreements;
8. that the maintenance warranty period for the paved roads, sidewalks and curb & gutter shall be 2 years after the execution date of the Servicing Agreement for the last stage or 5 years after CCC for roads, whichever comes first, to the satisfaction of Subdivision and Development Coordination;
9. that the owner constructs a 3 m concrete emergency access/walkway with lighting and t-bollards to the satisfaction of Subdivision and Development Coordination, as shown on the "Conditions of Approval" map, Enclosure I;
10. that the owner construct a 1 m berm centered on property line and 1.8 m noise attenuation fence contained wholly within private property, in conformance with the submitted noise study, for all lots backing onto the Transportation Utility Corridor, to the satisfaction of Subdivision and Development Coordination, as shown on the "Conditions of Approval" map, Enclosure I;
11. that the owner construct all fences wholly on privately-owned lands, to the satisfaction of Subdivision and Development Coordination, as shown on the "Conditions of Approval" map, Enclosure I; and

12. that the owner is responsible for the landscape design and construction within road rights of way and the walkway to the satisfaction of City Departments and affected utility agencies.

Enclosure I is a map of the subdivision identifying major conditions of this approval.

Municipal Reserve (MR) for the South Half of Section 9-54-24-W4M and Block A, Plan 823 MC was addressed by dedication and by Deferred Reserve Caveat (DRC) in the amount of 2.0 ha with SUB/06-0114 . MR for Lot 1, Block B, Plan 1870 MC in the amount of 0.039 ha is being provided by DRC against Block A, Plan 823 MC with this subdivision. The DRC on Block A, Plan 823 MC will be adjusted and will carry forward on the remainder of the title.

Please be advised that the approval is valid for one (1) year from the date on which the subdivision approval is given to the application. An extension beyond that time may be granted by the City of Edmonton.

Please be advised that an appeal may be lodged in accordance to Section 678 of the Municipal Government Act with the Subdivision and Development Appeal Board, 10019 – 103 Avenue NW, Edmonton Alberta, T5J 0G9, within 14 days from the date of the receipt of this decision. The date of receipt of the decision is deemed to be seven (7) days from the date the decision is mailed.

If you have further questions, please contact Stephanie Mah at stephanie.mah@edmonton.ca or 780-442-5387.

Regards,



Blair McDowell
Subdivision Authority

BM/sm/Posse #143935721-001

Enclosure

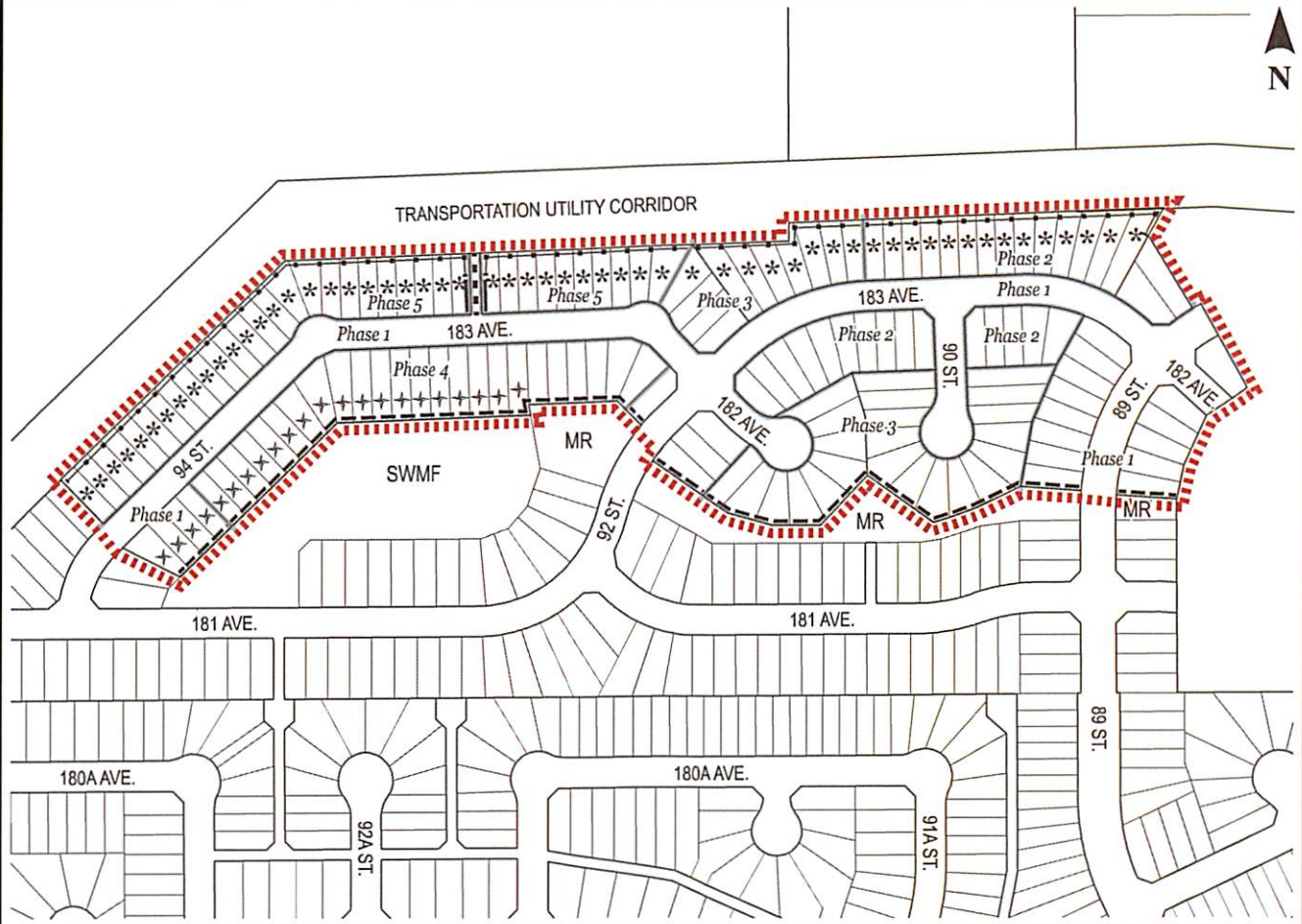
SUBDIVISION CONDITIONS OF APPROVAL MAP

December 20, 2018

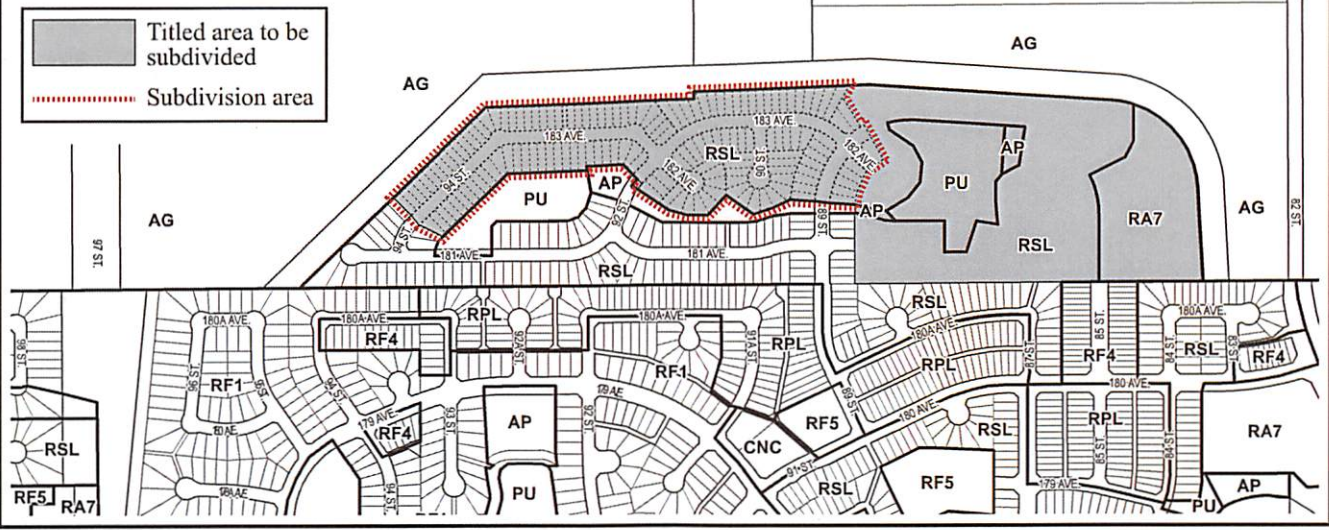
LDA 13-0455

- ▬▬▬▬▬▬ Limit of proposed subdivision
- ▬ 1.8m uniform screen fence as per Zoning Bylaw
- - - - - 1.2m uniform fence
- ▬- - - - - Berm and noise attenuation fence
- ▬- - - - - 3 m concrete emergency access/walkway with lighting and bollards

- ▬ Phase line
- * Restrictive covenant re: berm and fence
- + Restrictive covenant re: freeboard



- ▬ Titled area to be subdivided
- ▬▬▬▬▬▬ Subdivision area





Subdivision Authority

7th Floor, Edmonton Tower
10111 – 104 Avenue NW
Edmonton, Alberta T5J 0J4

December 20, 2018

File No. LDA18-0615

Stantec Geomatics Ltd.
400 - 10220 103 Avenue NW
Edmonton, AB T5J 0K4

ATTENTION: Peter Plehwe

RE: Tentative plan of subdivision to create one (1) additional single detached residential lot from Lot 17, Block 11, Plan RN 60, located south of 110 Avenue NW and east of 130 Street NW;
WESTMOUNT

The Subdivision by Plan is APPROVED on December 20, 2018, subject to the following conditions:

1. that the owner obtain a permit to demolish the existing dwelling and garage prior to endorsement of the final plan. Demolition permits can be obtained from Development Services located on the 2nd floor of Edmonton Tower at 10111 - 104 Avenue NW; and
2. that the owner pay all outstanding property taxes prior to the endorsement of the plan of survey.

Enclosure I is an attachment of the major advisements throughout the subdivision process. Enclosure II is a map of the subdivision and identifies major conditions and advisements of this approval.

Please be advised that the approval is valid for one (1) year from the date on which the subdivision approval is given to the application. An extension beyond that time may be granted by the City of Edmonton.

Please be advised that an appeal may be lodged in accordance to Section 678 of the Municipal Government Act with the Subdivision and Development Appeal Board, 10019 – 103 Avenue NW, Edmonton, Alberta, T5J 0G9, within 14 days from the date of the receipt of this decision. The date of receipt of the decision is deemed to be seven (7) days from the date the decision is mailed.

If you have further questions, please contact Gilbert Quashie-Sam at 780-496-6295 or gilbert.quashie-sam@edmonton.ca.

Regards,

A handwritten signature in blue ink, appearing to read 'Blair McDowell', is written over a faint blue circular stamp.

Blair McDowell
Subdivision Authority

BM/gq/Posse #296157848-001

Enclosures

Please be advised of the following:

Next Steps for Subdivision Approval

- The next step in the subdivision process is to have a legal instrument prepared (ie. Plan of Survey) in order to register the approved subdivision. The legal instrument is then forwarded to the City for endorsement along with the endorsement fee (\$662.00 - 2018 Fees Schedule) and subsequently released to the applicant for registration at the Land Titles Office.

Transportation

- There are existing boulevard trees adjacent to the site on 130 Street NW that must be protected during construction. For information about tree protection please refer to the City of Edmonton's website (Trees and Construction).
- Access for future development must be to the adjacent alley in conformance with the Mature Neighbourhood Overlay Sec. 814.3(17) of the Zoning Bylaw #12800.

Building / Site

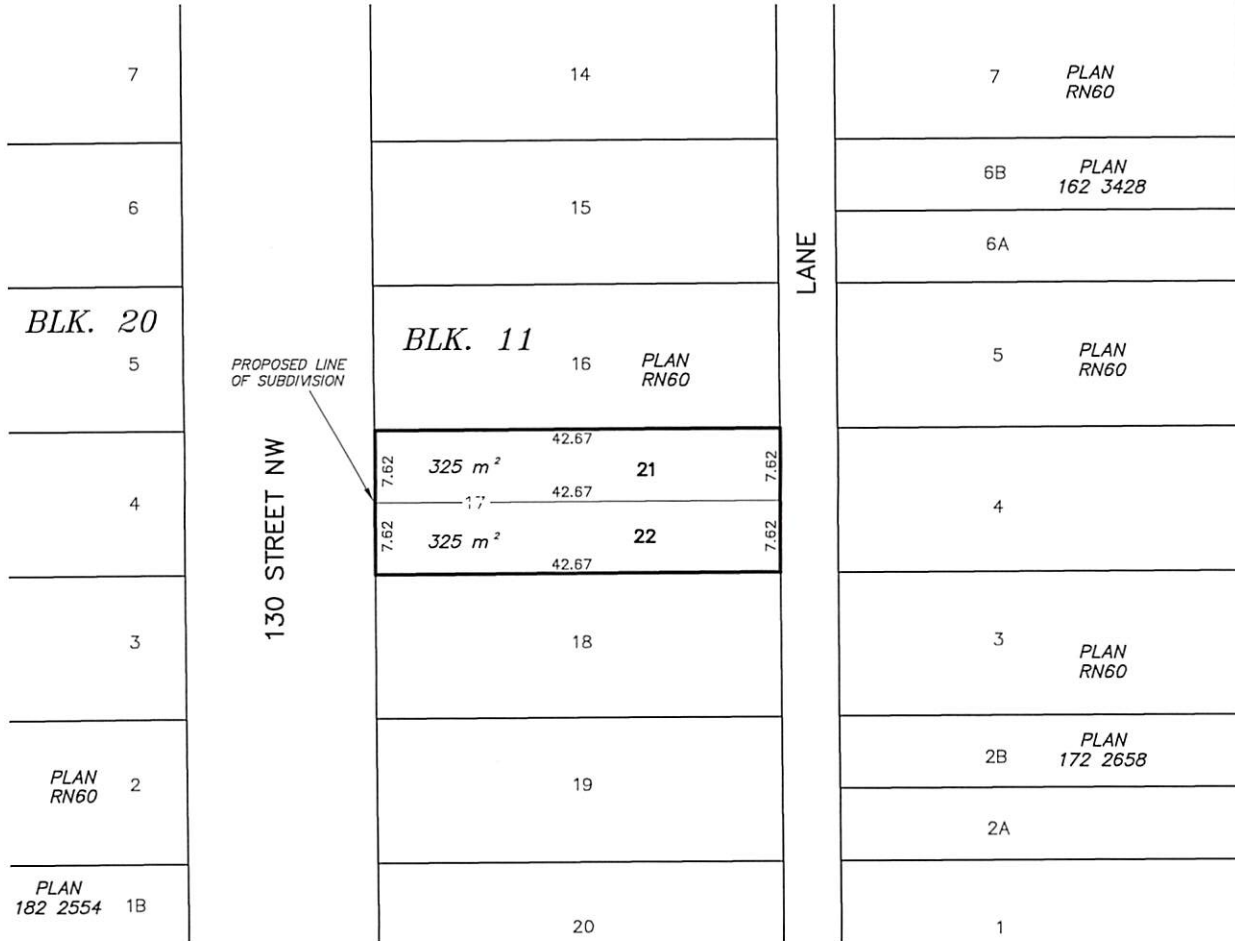
- The owner shall ensure that any change in property boundaries does not cause any structures on site to become non-compliant with the Safety Codes Act and Alberta Building Code. Permits may be required for such changes. Please contact 311 for more information.

Servicing

- The owner is required to make satisfactory arrangements for, and pay all costs associated with separate servicing to each lot, as well as the modification, relocation and/or removal of existing services. For further information, please contact: EPCOR Distribution & Transmission Inc. (780-412-4000), TELUS Communications (Edmonton) Inc. (Real Estate Division [Rights of Way] 780-508-2456), ATCO Gas (780-424-5222) and EPCOR Drainage Services (water and sewer servicing 780-496-5444).
- The existing services (water and sanitary) enter the proposed subdivision approximately 3.4 m north of the south property line of Lot 17 off of the lane. As per the EPCOR Drainage Services Bylaw and the EPCOR Water Services and Wastewater Treatment Bylaw, these services cannot cross the proposed property line.
- There is a deficiency in on-street hydrant spacing adjacent to the property. The applicant/owner is advised to review on-site fire protection requirements to ensure adequate coverage (contact EPCOR Water at 780-412-3955).
- If power service crosses the proposed property line the owner will be required to provide a blanket easement in favour of EPCOR Distribution & Transmission Inc. If required, said easement shall be registered prior to or concurrent with the final plan of survey (contact EPCOR Land Administration Group at 780-412-3252).



Stantec Geomatics Ltd.
 10160-112th Street NW
 Edmonton, Alberta, Canada
 T5K 2L6
 Tel. 780-917-7000
 Fax. 780-917-7289
 www.stantec.com



Copyright Reserved

The Contractor shall verify and be responsible for all dimensions. DO NOT scale the drawing - any errors or omissions shall be reported to Stantec Geomatics Ltd. without delay. The Copyrights to all designs and drawings are the property of Stantec Geomatics Ltd. Reproduction or use for any purpose other than that authorized by Stantec Geomatics Ltd. is forbidden.

Client

SWISH DEVELOPMENTS

TENTATIVE PLAN SHOWING
PROPOSED SUBDIVISION

OF
 LOT 17, BLK 11, PLAN RN60
 WITHIN
 S.E. 1/4 SEC. 12, TWP. 53, RGE. 25, W.4 MER.

WESTMOUNT

SCALE 1 : 500
OCTOBER 2018

NOTES

- All distances are expressed in metres and decimals thereof.
- Area referred to bounded thus Containing 0.065 Hectares, including 1 residential lot.



Subdivision Authority

7th Floor, Edmonton Tower
10111 – 104 Avenue NW
Edmonton, Alberta T5J 0J4

December 20, 2018

File No. LDA18-0616

Pals Geomatics Corp.
10704 176 Street NW
Edmonton, AB T5S 1G7

ATTENTION: Ryan Smith

RE: Tentative plan of subdivision to create one (1) additional single detached residential lot from Lot 19, Block 36, Plan 6452 ET located south of 98 Avenue NW and east of 153 Street NW; **WEST JASPER PLACE**

The Subdivision by Plan is **APPROVED** on December 20, 2018, subject to the following conditions:

1. that the owner obtain a permit to demolish the existing dwelling and garage prior to endorsement of the final plan. Demolition permits can be obtained from Development Services located on the 2nd floor of Edmonton Tower at 10111 - 104 Avenue NW; and
2. that the owner pay all outstanding property taxes prior to the endorsement of the plan of survey.

Enclosure I is an attachment of the major advisements throughout the subdivision process. Enclosure II is a map of the subdivision and identifies major conditions and advisements of this approval.

Please be advised that the approval is valid for one (1) year from the date on which the subdivision approval is given to the application. An extension beyond that time may be granted by the City of Edmonton.

Please be advised that an appeal may be lodged in accordance to Section 678 of the Municipal Government Act with the Subdivision and Development Appeal Board, 10019 – 103 Avenue NW, Edmonton Alberta, T5J 0G9, within 14 days from the date of the receipt of this decision. The date of receipt of the decision is deemed to be seven (7) days from the date the decision is mailed.

If you have further questions, please contact Gilbert Quashie-Sam at gilbert.quashie-sam@edmonton.ca or 780-496-6295.

Regards,

A handwritten signature in blue ink, appearing to read 'Blair McDowell', written over a white background.

Blair McDowell
Subdivision Authority

BM/gq/Posse #296168895-001

Enclosures

Please be advised of the following:

Next Steps for Subdivision Approval

- The next step in the subdivision process is to have a legal instrument prepared (ie. Plan of Survey) in order to register the approved subdivision. The legal instrument is then forwarded to the City for endorsement along with the endorsement fee (\$662.00 - 2018 Fees Schedule) and subsequently released to the applicant for registration at the Land Titles Office.

Transportation

- There are existing boulevard trees adjacent to the site on 153 Street NW that must be protected during construction. For information about tree protection please refer to the City of Edmonton's website (Trees and Construction).
- Access for future development must be to the adjacent alley in conformance with the Mature Neighbourhood Overlay Sec. 814.3(17) of the Zoning Bylaw #12800.

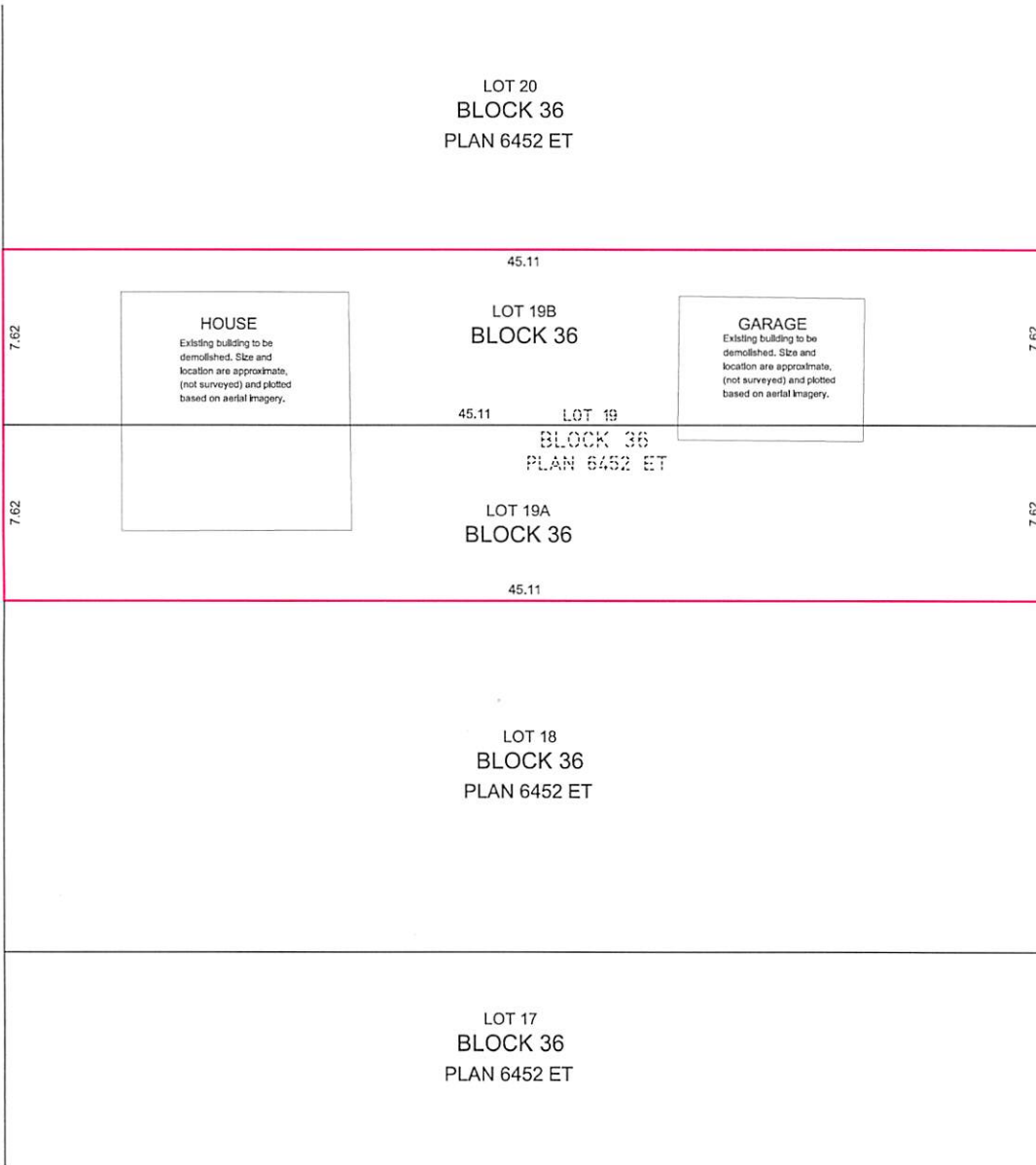
Building / Site

- The owner shall ensure that any change in property boundaries does not cause any structures on site to become non-compliant with the Safety Codes Act and Alberta Building Code. Permits may be required for such changes. Please contact 311 for more information.

Servicing

- The owner is required to make satisfactory arrangements for, and pay all costs associated with separate servicing to each lot, as well as the modification, relocation and/or removal of existing services. For further information, please contact: EPCOR Distribution & Transmission Inc. (780-412-4000), TELUS Communications (Edmonton) Inc. (Real Estate Division [Rights of Way] 780-508-2456), ATCO Gas (780-424-5222) and EPCOR Drainage Services (water and sewer servicing 780-496-5444).
- The existing services (water and sanitary) enter the proposed subdivision approximately 6.1 m south of the north property line of Lot 19 off 153 Street NW. As per the EPCOR Drainage Services Bylaw and the EPCOR Water Services and Wastewater Treatment Bylaw, these services cannot cross the proposed property line.
- If power service crosses the proposed property line the owner may be required to provide a blanket easement in favour of EPCOR Distribution & Transmission Inc. If required, said easement shall be registered prior to or concurrent with the final plan of survey (contact EPCOR Land Administration Group at 780-412-3252).

153 STREET

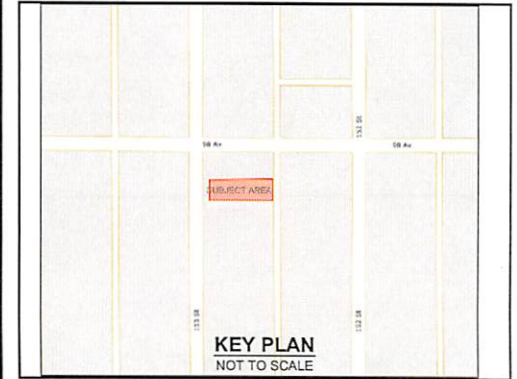


LANE

ALYNE DESIGN & CONSTRUCTION INC.

NOTES:

- ALL DISTANCES ARE SHOWN IN METRES AND DECIMALS THEREOF.
- ALL DISTANCES ON CURVED BOUNDARIES ARE ARC LENGTHS.
- ALL INFORMATION SHOWN ON THIS PLAN IS BOTH TENTATIVE AND PRELIMINARY, AND SUBJECT TO CHANGE BY THE 'PLAN OF SURVEY'.
- THE BOUNDARY SHOWN, EVEN IF ANNOTATED, IS SUBJECT TO CHANGE BY THE 'PLAN OF SURVEY'.
- THE ZONING OF THIS SUBJECT AREA IS R1.
- PLAN TO BE SUBDIVIDED SHOWN OUTLINED THUS: _____ AND CONTAINS: 0.068 ha.



REV. NO.	DATE	ITEM	BY
REVISIONS			

WEST JASPER PLACE
TENTATIVE PLAN SHOWING PROPOSED
SUBDIVISION

OF
LOT 19, BLOCK 36, PLAN 6452 ET

W 1/4 SEC. 35 - TWP. 52 - RGE. 25 - W. 4th MER.
EDMONTON - ALBERTA

2018
SCALE: 1:200 0 2 4 6 8 12 METRES

Pals Geomatics Phone: (780) 455 - 3177 Fax: (780) 451 - 2047
Email: edmonton@palsgeomatics.com
10704-176 Street NW, Edmonton, Alberta T5S 1G7

FILE NO.	618001877	DRAFTED BY:	CN	CHECKED BY:	
----------	-----------	-------------	----	-------------	--



Subdivision Authority

7th Floor, Edmonton Tower
10111 – 104 Avenue NW
Edmonton, Alberta T5J 0J4

December 20, 2018

File No. LDA18-0620

Pals Geomatics Corp.
10704 176 Street NW
Edmonton, AB T5S 1G7

ATTENTION: Ryan Smith

RE: Tentative plan of subdivision to create one (1) additional single detached residential lot from Lot 9A, Block 8, Plan 112 0528, located south of Patricia Drive NW and west of 161 Street NW;
PATRICIA HEIGHTS

The Subdivision by Plan is APPROVED on December 20, 2018, subject to the following conditions:

1. that the owner register a Top of Bank Restrictive Covenant in favour of the City of Edmonton against the lots backing onto the Top of Bank, as per the applicable development restrictions identified by the Geotechnical Investigation for the proposed subdivision (LWL Engineering Ltd. File No. A-0392 and supplemental File No. A-0392-1), as shown on the "Conditions of Approval" map, Enclosure II;
2. that the owner obtain a permit to demolish the existing dwelling prior to endorsement of the final plan. Demolition permits can be obtained from Development Services located on the 2nd floor of Edmonton Tower at 10111 - 104 Avenue NW; and
3. that the owner pay all outstanding property taxes prior to the endorsement of the plan of survey.

Enclosure I is an attachment of the major advisements throughout the subdivision process. Enclosure II is a map of the subdivision and identifies major conditions and advisements of this approval.

Please be advised that the approval is valid for one (1) year from the date on which the subdivision approval is given to the application. An extension beyond that time may be granted by the City of Edmonton.

Please be advised that an appeal may be lodged in accordance to Section 678 of the Municipal Government Act with the Subdivision and Development Appeal Board, 10019 – 103 Avenue NW, Edmonton, Alberta, T5J 0G9, within 14 days from the date of the receipt of this decision. The date of receipt of the decision is deemed to be seven (7) days from the date the decision is mailed.

If you have further questions, please contact Christian Schmitt at 780-944-0459 or christian.schmitt@edmonton.ca.

Regards,

A handwritten signature in blue ink, appearing to read 'Blair McDowell', written over a white background.

Blair McDowell
Subdivision Authority
BM/cs/Posse #287457972-001
Enclosures

Please be advised of the following:

Next Steps for Subdivision Approval

- The next step in the subdivision process is to have a legal instrument prepared (ie. Plan of Survey) in order to register the approved subdivision. The legal instrument is then forwarded to the City for endorsement along with the endorsement fee (\$662.00 - 2018 Fees Schedule) and subsequently released to the applicant for registration at the Land Titles Office.

Transportation

- Upon submission of a development permit application the owner/applicant will be required to ensure that the existing access to proposed Lot 9C meet current City of Edmonton standards and access upgrading may be required.
- To accommodate access to Patricia Drive NW from proposed Lot 9B, a minimum clearance of 2.0 m must be maintained from the existing boulevard trees adjacent to the site on Patricia Drive NW. The existing boulevard trees adjacent to the site must be protected during construction. For information about tree protection please refer to the City of Edmonton's website (Trees and Construction).

Building / Site

- The owner shall ensure that any change in property boundaries does not cause any structures on site to become non-compliant with the Safety Codes Act and Alberta Building Code. Permits may be required for such changes. Please contact 311 for more information.

Servicing

- The owner is required to make satisfactory arrangements for, and pay all costs associated with separate servicing to each lot, as well as the modification, relocation and/or removal of existing services. For further information, please contact: EPCOR Distribution & Transmission Inc. (780-412-4000), TELUS Communications (Edmonton) Inc. (Real Estate Division [Rights of Way] 780-508-2456), ATCO Gas (780-424-5222) and EPCOR Drainage Services (water and sewer servicing 780-496-5444).
- The existing services (water, sanitary and storm) enter the proposed subdivision approximately 11.0 m west of the east property line of Lot 9A off Patricia Drive NW. As per the EPCOR Drainage Services Bylaw and the EPCOR Water Services and Wastewater Treatment Bylaw, these services cannot cross the proposed property line.
- There is a deficiency in on-street hydrant spacing adjacent to the property. The applicant/owner is advised to review on-site fire protection requirements to ensure adequate coverage (contact EPCOR Water at 780-412-3955).
- If power service crosses the proposed property line the owner will be required to provide a blanket easement in favour of EPCOR Distribution & Transmission Inc. If required, said easement shall be registered prior to or concurrent with the final plan of survey (contact EPCOR Land Administration Group at 780-412-3252).



BLOCK 9
PLAN 5405 NY

161 STREET

PATRICIA DRIVE

BLOCK 8
PLAN 5405 NY
LOT 11

BLOCK 8
PLAN 5405 NY
LOT 10

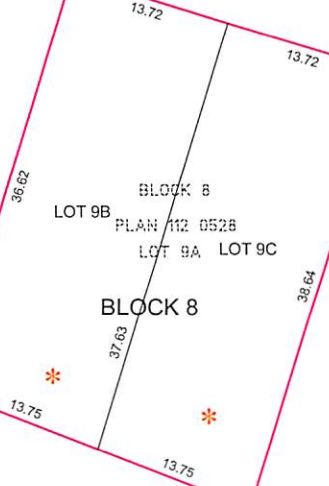
BLOCK 8
PLAN 112 0528
LOT 9A LOT 9C

BLOCK 8

BLOCK 8
PLAN 5405 NY
LOT 8

BLOCK 8
PLAN 5405 NY
LOT 7

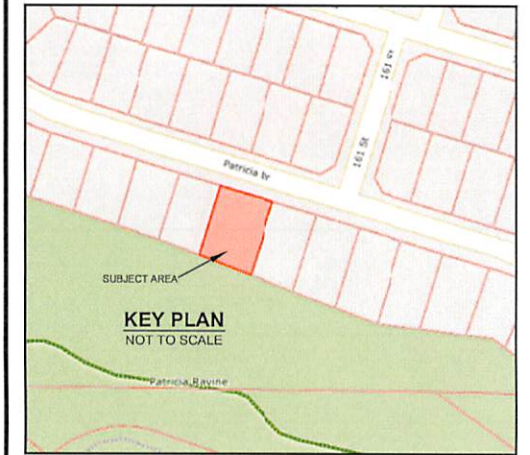
PLAN 5405 NY
LOT B



SIMON STELFOX

NOTES:


- ALL DISTANCES ARE SHOWN IN METRES AND DECIMALS THEREOF.
- ALL DISTANCES ON CURVED BOUNDARIES ARE ARC LENGTHS.
- ALL INFORMATION SHOWN ON THIS PLAN IS BOTH TENTATIVE AND PRELIMINARY, AND SUBJECT TO CHANGE BY THE 'PLAN OF SURVEY'.
- THE BOUNDARY SHOWN, EVEN IF ANNOTATED, IS SUBJECT TO CHANGE BY THE 'PLAN OF SURVEY'.
- THE ZONING OF THIS SUBJECT AREA IS R/F1.
- PLAN TO BE SUBDIVIDED SHOWN OUTLINED THUS: AND CONTAINS: 0.103 ha.



0	JULY 12, 2018	ORIGINAL PLAN COMPLETED	TP
REV. NO.	DATE	ITEM	BY
REVISIONS			

PATRICIA HEIGHTS
TENTATIVE PLAN SHOWING PROPOSED
SUBDIVISION

OF
LOT 9A, BLOCK 8, PLAN 112 0528
WITHIN THE
N.E. 1/4 SEC. 22 - TWP. 52 - RGE. 25 - W. 4TH MER.
EDMONTON - ALBERTA



Pals Geomatics Phone: (780) 455 - 3177 Fax: (780) 451 - 2047
Email: edmonton@palsgeomatics.com
10704-176 Street NW, Edmonton, Alberta T5S 1G7

FILE NO.	01800116T	DRAFTED BY:	TP	CHECKED BY:	**
----------	-----------	-------------	----	-------------	----

* Restrictive covenant re: Top of Bank