

Thursday, November 21, 2019  
10:00 am.



PLACE: ET 6 MR NW 06-127

## SUBDIVISION AUTHORITY AGENDA MEETING NO. 46

1.	<b>ADOPTION OF AGENDA</b>	
	RECOMMENDATION	
	That the Subdivision Authority Agenda for the November 21, 2019 meeting be adopted.	
2.	<b>ADOPTION OF MINUTES</b>	
	RECOMMENDATION	
	That the Subdivision Authority Minutes for the November 14, 2019 meeting be adopted.	
3.	<b>OLD BUSINESS</b>	
4.	<b>NEW BUSINESS</b>	
1.	LDA19-0394 341017265-001	Tentative plan of subdivision to create two (2) commercial lots from Lot 1, Block 2, Plan 152 5329, located south of 105 Avenue NW and west of 186 Street NW; <b>SUNWAPTA INDUSTRIAL</b>
2.	LDA18-0608 294641081-001	REVISION of conditionally approved tentative plan of subdivision to create 35 single detached residential lots from Block 2, Plan 772 2209 and part of the SW 11-54-24-W4M located north of McConachie Boulevard NW and east of 66 Street NW; <b>MCCONACHIE</b>
3.	LDA19-0423 342133729-001	Tentative plan of subdivision to create one (1) other lot from Lot 370, Block 16, Plan 2674 HW, located south of 111 Avenue NW and east of 117 Street NW; <b>QUEEN MARY PARK</b>
4.	LDA19-0431 342844755-001	Tentative plan of subdivision to create one (1) additional single detached residential lot from Lot 18, Block 67, Plan 5229 AD, located south of 96 Avenue NW and west of 149 Street NW; <b>WEST JASPER PLACE</b>
5.	LDA19-0442 343367879-001	Tentative plan of subdivision to create separate titles for a semi-detached dwelling from Lot 7, Block 22, Plan 2655 HW, located south of 71 Avenue and west of 95 Street NW; <b>HAZELDEAN</b>
6.	LDA19-0446 342973335-001	Tentative plan of subdivision to create one (1) additional single detached residential lot from Lot 3, Block 13, Plan 689 RS, located north of 60 Avenue NW and west of 143A Street NW; <b>BROOKSIDE</b>
7.	LDA19-0447 343486687-001	Tentative plan of subdivision to create one (1) additional single detached residential lot from Lot 42, Block 12, Plan 4116 HW, located north of University Avenue NW and west of 117 Street NW; <b>WINDSOR PARK</b>

8.	LDA19-0461 343656378-001	Tentative plan of subdivision to create separate titles for a semi-detached dwelling from Lot 3, Block 14, Plan RN 76, located north of 119 Avenue NW and east of 83 Street NW; <b>EASTWOOD</b>
9.	LDA19-0469 344303690-001	Tentative plan of subdivision to create one (1) additional single detached residential lot from Lot 12, Block 17, Plan 782 3016, located south of 23 Avenue NW and west of 38 Street NW; <b>DALY GROVE</b>
10.	LDA19-0480 343936561-001	Tentative plan of subdivision to create separate titles for a semi-detached dwelling and one (1) additional single detached residential lot from Lot 5, Block 95, Plan 5109 HW, located north of 96 Avenue and west of 142 Street NW; <b>CRESTWOOD</b>
5.	<b>OTHER BUSINESS</b>	



Subdivision Authority

7th Floor, Edmonton Tower  
10111 – 104 Avenue NW  
Edmonton, Alberta T5J 0J4

November 21, 2019

File No. LDA19-0394

Select Engineering Consultants Ltd.  
100-17413 107 Ave NW  
Edmonton, AB T5S 1E5

ATTENTION: Jeanne Calder

RE: Tentative plan of subdivision to create two (2) commercial lots from Lot 1, Block 2, Plan 152  
5329, located south of 105 Avenue NW and west of 186 Street NW; **SUNWAPTA INDUSTRIAL**

---

**I The Subdivision by Plan is APPROVED on November 21, 2019, subject to the following conditions:**

1. that the owner enter into a Servicing Agreement with the City of Edmonton pursuant to Section 655 of the Municipal Government Act;
2. that the owner prepare the necessary plans and documentation to grant new or carry forward existing easements and restrictive covenants in favour of the City of Edmonton, EPCOR Distribution & Transmission Inc., EPCOR Water Services Inc., and EPCOR Drainage Services, as required by the aforementioned agencies or shown on the engineering drawings that are deemed to be part of the Servicing Agreement;
3. that the owner register an easement for mutual access as shown on the "Conditions of Approval" map, Enclosure I. The City shall be a party to the easement;
4. that the owner be permitted to register this plan of subdivision in phases in sequential order, as shown on the "Conditions of Approval" map, Enclosure I;
5. that the approved subdivision LDA19-0031 be registered prior to or concurrent with this application;
6. that the owner register a freeboard restrictive covenant in favour of EPCOR Drainage Services, against the lots backing onto the Storm Water Management Facility (SWMF) as shown on the "Conditions of Approval" map, Enclosure I; and
7. that the owner pay all outstanding property taxes prior to the endorsement of the plan of survey.

**II The Servicing Agreement required in Clause I (1) shall contain, among other things, the following conditions:**

1. that the owner pay all servicing costs, assessments, roadway modification costs (including but not limited to sidewalk, shared use path and/or transit infrastructure), construction costs and inspection costs required by this subdivision;

2. that the owner pay all costs specified in the Servicing Agreement prior to endorsement of the plan of survey;
3. that the owner pay the Drainage Assessments applicable to this subdivision;
4. that the owner submits an Erosion and Sediment Control (ESC) Plan specific for this development and for implementation during and after construction in accordance with the City of Edmonton ESC Guidelines and Field Manual; and
5. that the owner submits detailed engineering drawings and technical studies in accordance with the City of Edmonton Design and Construction Standards and to the satisfaction of the City Departments and affected utility agencies.

Enclosure I is a map of the subdivision identifying major conditions of this approval.

Municipal Reserve (MR) for Lot 1, Block 2, Plan 152 5329 was addressed by Deferred Reserve Caveat (DRC) with LDA19-0031.

Please be advised that the approval is valid for one (1) year from the date on which the subdivision approval is given to the application. An extension beyond that time may be granted by the City of Edmonton.

Please be advised that an appeal may be lodged in accordance to Section 678 of the Municipal Government Act with the Subdivision and Development Appeal Board, 10019 - 103 Avenue NW, Edmonton Alberta, T5J 0G9, within 14 days from the date of the receipt of this decision. The date of receipt of the decision is deemed to be seven (7) days from the date the decision is mailed.

If you have further questions, please contact Marco Beraldo at marco.beraldo@edmonton.ca or 780-496-6092.

Regards,

Blair McDowell  
Subdivision Authority

BM/mb/Posse #341017265-001

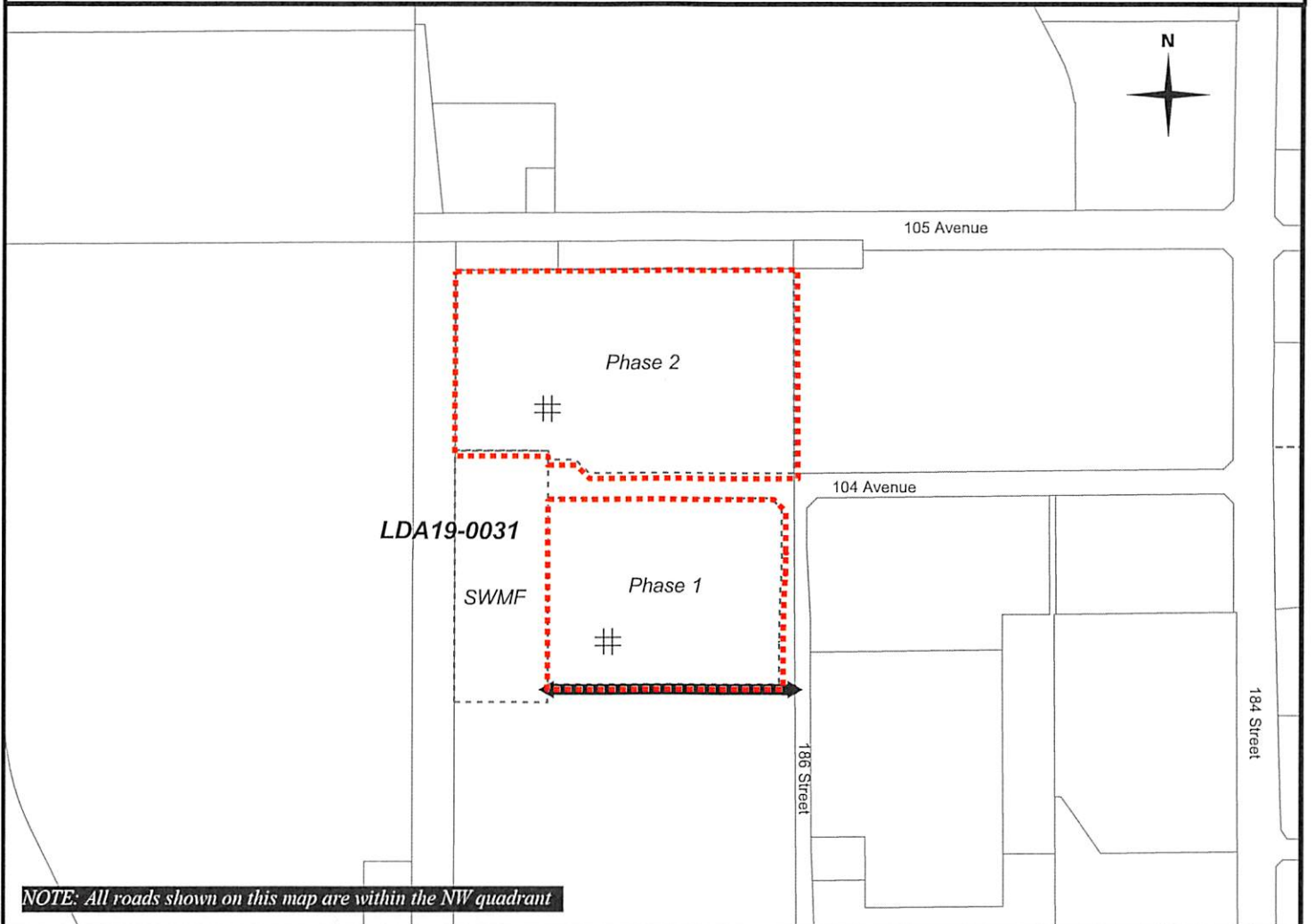
Enclosure

SUBDIVISION CONDITIONS OF APPROVAL MAP

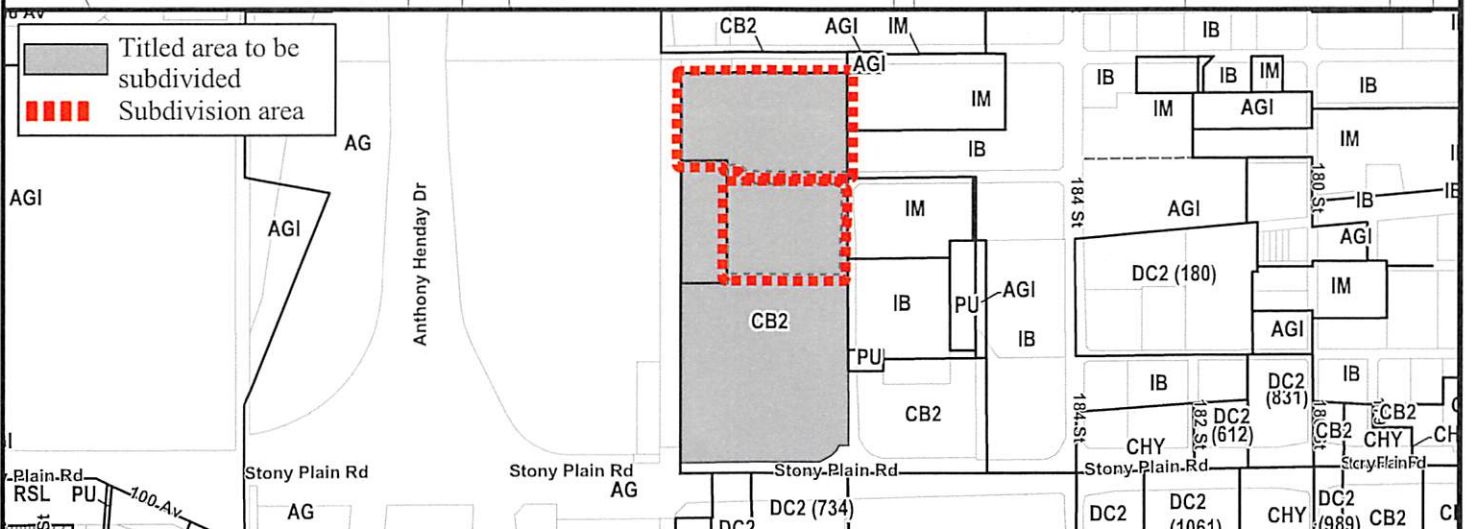
November 21, 2019

LDA 19-0394

- ▬▬▬▬ Limit of proposed subdivision
- ⊞ Restrictive covenant re: Freeboard
- ↔ Mutual access easement



**NOTE: All roads shown on this map are within the NW quadrant**





Subdivision Authority

7th Floor, Edmonton Tower  
10111 – 104 Avenue NW  
Edmonton, Alberta T5J 0J4

November 21, 2019

File No. LDA18-0608

Stantec Consulting Ltd.  
400 - 10220 103 Avenue NW  
Edmonton, AB T5J 0K4

ATTENTION: Keith Davies

RE: REVISION of conditionally approved tentative plan of subdivision to create 35 single detached residential lots from Block 2, Plan 772 2209 and part of the SW 11-54-24-W4M located north of McConachie Boulevard NW and east of 66 Street NW; **MCCONACHIE**

---

LDA18-0608 was conditionally approved on January 31, 2019. This is the first change request. The application reduces the number of single detached residential lots from 46 to 35, removes a lane along the west boundary, and adjusts the overall subdivision boundary.

**I The Subdivision by Plan is APPROVED on November 21, 2019, subject to the following conditions:**

1. that the owner enter into a Servicing Agreement with the City of Edmonton pursuant to Section 655 of the Municipal Government Act;
2. that the owner prepare the necessary plans and documentation to grant new or carry forward existing easements and restrictive covenants in favour of the City of Edmonton, EPCOR Distribution & Transmission Inc., EPCOR Water Services Inc., and EPCOR Drainage Services, as required by the aforementioned agencies or shown on the engineering drawings that are deemed to be part of the Servicing Agreement;
3. that LDA19-0451 to amend the Edmonton Zoning Bylaw shall be approved prior to the endorsement of the plan of survey;
4. that the owner register a berm and fence restrictive covenant and easement in favour of the City of Edmonton against the lots backing onto the Transportation Utility Corridor, as shown on the "Conditions of Approval" map, Enclosure I; and
5. that the owner pay all outstanding property taxes prior to the endorsement of the plan of survey.

**II The Servicing Agreement required in Clause I (1) shall contain, among other things, the following:**

1. that the owner pay all servicing costs, assessments, roadway modification costs (including but not limited to sidewalk, shared use path and/or transit infrastructure), construction costs and inspection costs required by this subdivision;

2. that the owner pay all costs specified in the Servicing Agreement prior to endorsement of the plan of survey;
3. that the owner pay the Drainage Assessments applicable to this subdivision;
4. that the owner pay the Arterial Roadway Assessments applicable to this subdivision;
5. that the owner submits an Erosion and Sediment Control (ESC) Plan specific for this development and for implementation during and after construction in accordance with the City of Edmonton ESC Guidelines and Field Manual;
6. that the owner submits detailed engineering drawings and technical studies in accordance with the City of Edmonton Design and Construction Standards and to the satisfaction of the City Departments and affected utility agencies;
7. that the owner constructs a temporary 12 m radius gravel surface turnaround with bollards or mini-barriers to the satisfaction of Subdivision and Development Coordination, as shown on the "Conditions of Approval" map, Enclosure I. This turnaround will be required prior to Construction Completion Certificate (CCC) for roads (or when required by Subdivision and Development Coordination);
8. that the owner construct a 1 m berm centered on property line and 1.8 m noise attenuation fence contained wholly within private property, in conformance with the submitted noise study, for all lots backing onto the Transportation Utility Corridor, to the satisfaction of Subdivision and Development Coordination, as shown on the "Conditions of Approval" map, Enclosure I; and
9. that the owner is responsible for the landscape design and construction within road rights of way, to the satisfaction of City Departments and affected utility agencies.

Enclosure I is a map of the subdivision identifying major conditions of this approval.

Municipal Reserve (MR) for Block 2, Plan 772 2209 was addressed by Deferred Reserve Caveat #102 121 043 and provided as land for a 0.50 ha pocket park and a 1.146 ha portion of the McConachie District Park Site with LDA12-0299. The DRC was discharged in full.

MR for the SW 11-54-24-W4M was addressed by the dedication of a 0.348 ha portion of the McConachie District Park Site with LDA12-0299.

Please be advised that the approval is valid for one (1) year from the date on which the subdivision approval is given to the application. An extension beyond that time may be granted by the City of Edmonton.

Please be advised that an appeal may be lodged in accordance to Section 678 of the Municipal Government Act with the Subdivision and Development Appeal Board, 10019 - 103 Avenue NW, Edmonton Alberta, T5J 0G9, within 14 days from the date of the receipt of this decision. The date of receipt of the decision is deemed to be seven (7) days from the date the decision is mailed.

If you have further questions, please contact [subdivisions@edmonton.ca](mailto:subdivisions@edmonton.ca).

Regards,

Blair McDowell  
Subdivision Authority

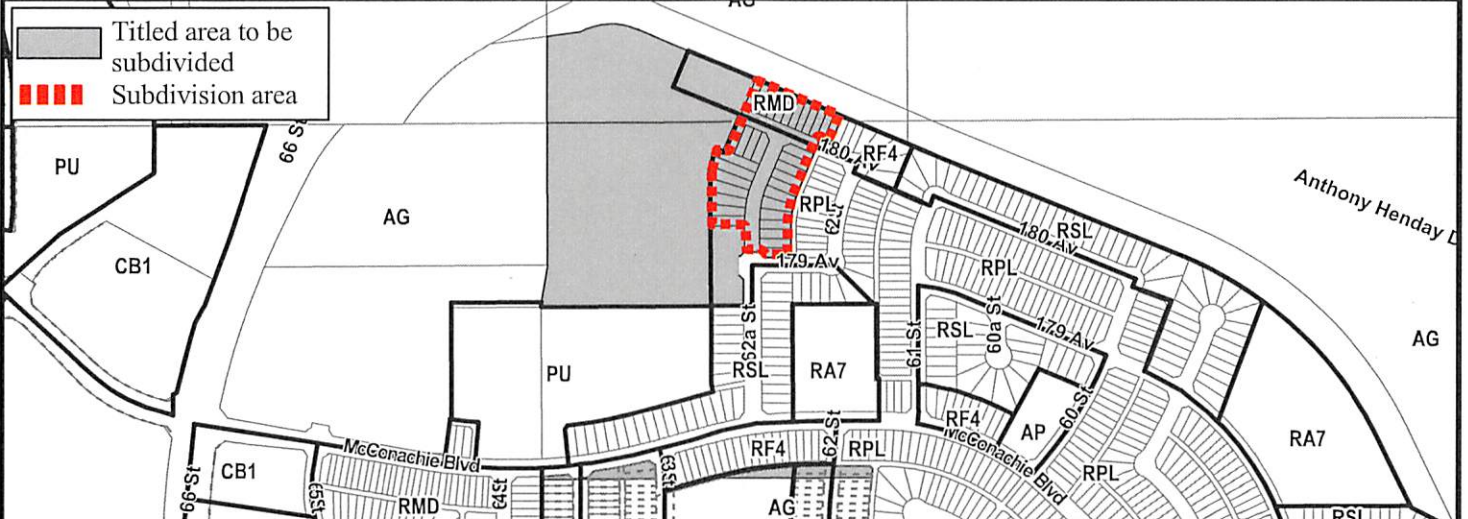
BM/sm/Posse #294641081-001  
Enclosure



- ▬▬▬▬ Limit of proposed subdivision
- ↻ Temporary 12 m radius turnaround
- ▬•▬• Berm and noise attenuation fence
- Restrictive covenant re: Berm



NOTE: All roads shown on this map are within the NW quadrant





Subdivision Authority

7th Floor, Edmonton Tower  
10111 – 104 Avenue NW  
Edmonton, Alberta T5J 0J4

November 21, 2019

File No. LDA19-0423

Pals Geomatics Corp.  
10704 176 Street NW  
Edmonton, AB T5S 1G7

ATTENTION: Ryan Smith

RE: Tentative plan of subdivision to create one (1) other lot from Lot 370, Block 16, Plan 2674 HW, located south of 111 Avenue NW and east of 117 Street NW; **QUEEN MARY PARK**

---

**The Subdivision by Plan is APPROVED on November 21, 2019, subject to the following conditions:**

1. that the owner apply for a Change of Use permit prior to endorsement of the final plan. Change of Use permits can be obtained from Development Services located on the 2nd floor of Edmonton Tower at 10111 - 104 Avenue NW;
2. that the owner make satisfactory arrangements with EPCOR Water Services Inc. and EPCOR Drainage Services for the provision of separate services (water and sanitary) to the proposed lots;
3. that due to the central location of the water and sanitary service, the owner's surveyor will be required to locate the existing service at the property line, and subsequent to that measurement, the property line may be deflected; and
4. that the owner pay all outstanding property taxes prior to the endorsement of the plan of survey.

Enclosure I is an attachment of the major advisements throughout the subdivision process. Enclosure II is a map of the subdivision and identifies major conditions and advisements of this approval.

Please be advised that the approval is valid for one (1) year from the date on which the subdivision approval is given to the application. An extension beyond that time may be granted by the City of Edmonton.

Please be advised that an appeal may be lodged in accordance to Section 678 of the Municipal Government Act with the Subdivision and Development Appeal Board, 10019 - 103 Avenue NW, Edmonton Alberta, T5J 0G9, within 14 days from the date of the receipt of this decision. The date of receipt of the decision is deemed to be seven (7) days from the date the decision is mailed.

If you have further questions, please contact [subdivisions@edmonton.ca](mailto:subdivisions@edmonton.ca).

Regards,

Blair McDowell  
Subdivision Authority

BM/sm/Posse #342133729-001  
Enclosure(s)

Please be advised of the following:

Next Steps for Subdivision Approval

- The next step in the subdivision process is to have a legal instrument prepared (ie. Plan of Survey) in order to register the approved subdivision. The legal instrument is then forwarded to the City for endorsement along with the endorsement fee (\$673.00 - 2019 Fees Schedule) and subsequently released to the applicant for registration at the Land Titles Office.

Transportation

- Access for proposed Lot 370A must be to the adjacent alley in conformance with Mature Neighbourhood Overlay Section 814.3(17) of the Zoning Bylaw #12800.

Building / Site

- The owner shall ensure that any change in property boundaries does not cause any structures on site to become non-compliant with the Safety Codes Act and the Alberta Building Code. Permits may be required for such changes. Please contact 311 for more information.

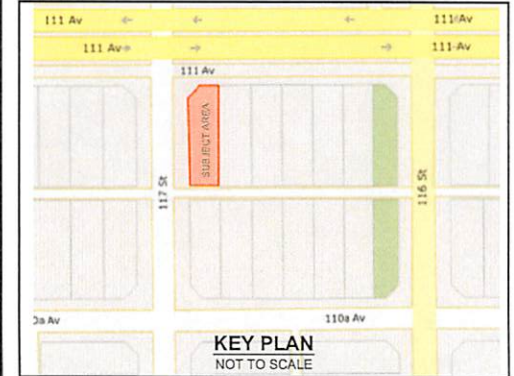
Servicing

- The owner is required to make satisfactory arrangements for, and pay all costs associated with separate servicing to each lot, as well as the modification, relocation and/or removal of existing services. For further information, please contact: EPCOR Distribution & Transmission Inc. (780-412-4000), TELUS Communications (Edmonton) Inc. (Real Estate Division [Rights of Way] 780-508-2456), ATCO Gas (780-424-5222), and EPCOR Drainage Services (Water and Sewer Servicing 780-496-5444).
- The existing services (water and sanitary) enter the proposed subdivision approximately 9.75 m east of the east property line of Lot 370B off of the lane. As per the EPCOR Drainage Services Bylaw and the EPCOR Water Services and Wastewater Treatment Bylaw, these services cannot cross the proposed property line.
- There is a deficiency in on-street hydrant spacing adjacent to the property. The applicant/owner is advised to review on-site fire protection requirements to ensure adequate coverage (contact EPCOR Water at 780-412-3955).
- If power service crosses the proposed property line the owner may be required to provide a blanket easement in favour of EPCOR Distribution & Transmission Inc. If required, said easement shall be registered prior to or concurrent with the final plan of survey (contact EPCOR Land Administration Group at 780-412-3252).

WENDY STALKER

**NOTES:**

- ALL DISTANCES ARE SHOWN IN METRES AND DECIMALS THEREOF.
- ALL DISTANCES ON CURVED BOUNDARIES ARE ARC LENGTHS.
- ALL INFORMATION SHOWN ON THIS PLAN IS BOTH TENTATIVE AND PRELIMINARY, AND SUBJECT TO CHANGE BY THE 'PLAN OF SURVEY'.
- THE BOUNDARY SHOWN, EVEN IF ANNOTATED, IS SUBJECT TO CHANGE BY THE 'PLAN OF SURVEY'.
- THE ZONING OF THIS SUBJECT AREA IS DC2.
- PLAN TO BE SUBDIVIDED SHOWN OUTLINED THUS: \_\_\_\_\_
- AND CONTAINS: 0.067 ha.



REV. NO.	DATE	ITEM	BY
1	SEPT, 26/19	T-PLAN	CN

REVISIONS

**QUEEN MARY PARK**


TENTATIVE PLAN SHOWING PROPOSED

**SUBDIVISION**

OF

LOT 370, BLOCK 16, PLAN 2674HW

**EDMONTON - ALBERTA**



**Pals Geomatics** Phone: (780) 455 - 3177 Fax: (780) 451 - 2047  
 Email: edmonton@palsgeomatics.com  
 10704-176 Street NW, Edmonton, Alberta T5S 1G7

FILE NO. 619001067 DRAFTED BY: CN CHECKED BY: DS

111 AVENUE NW

117 STREET NW

LANE

LOT 370A  
BLOCK 16

EXISTING  
HOUSE

LOT 369  
BLOCK 16  
PLAN 2674HW

LOT 368  
BLOCK 16  
PLAN 2674HW

LOT 367  
BLOCK 16  
PLAN 2674HW

LOT 370  
BLOCK 16  
PLAN 2674HW

EXISTING  
GARAGE

LOT 370B  
BLOCK 16

8.53

8.82

26.08

47.18

9.94

15.00

4.69





Subdivision Authority

7th Floor, Edmonton Tower  
10111 – 104 Avenue NW  
Edmonton, Alberta T5J 0J4

November 21, 2019

File No. LDA19-0431

Hagen Surveys (1982) Ltd.  
8929 20 Street NW  
Edmonton, AB T6P 1K8

ATTENTION: Jordan Widmer

RE: Tentative plan of subdivision to create one (1) additional single detached residential lot from Lot 18, Block 67, Plan 5229 AD, located south of 96 Avenue NW and west of 149 Street NW; **WEST JASPER PLACE**

---

The Subdivision by Plan is **APPROVED** on November 21, 2019, subject to the following conditions:

1. that the owner apply for a permit to demolish the existing dwelling and garage prior to endorsement of the final plan. Demolition permits can be obtained from Development Services located on the 2nd floor of Edmonton Tower at 10111 - 104 Avenue NW;
2. that due to the central location of the water and sanitary services, the owner's surveyor will be required to locate the existing services at the property line, and subsequent to that measurement, the property line shall either be deflected, or the water and sanitary services shall be relocated; and
3. that the owner pay all outstanding property taxes prior to the endorsement of the plan of survey.

Enclosure I is an attachment of the major advisements throughout the subdivision process. Enclosure II is a map of the subdivision and identifies major conditions and advisements of this approval.

Please be advised that the approval is valid for one (1) year from the date on which the subdivision approval is given to the application. An extension beyond that time may be granted by the City of Edmonton.

Please be advised that an appeal may be lodged in accordance to Section 678 of the Municipal Government Act with the Subdivision and Development Appeal Board, 10019 - 103 Avenue NW, Edmonton Alberta, T5J 0G9, within 14 days from the date of the receipt of this decision. The date of receipt of the decision is deemed to be seven (7) days from the date the decision is mailed.

If you have further questions, please contact Stephanie Mah at [stephanie.mah@edmonton.ca](mailto:stephanie.mah@edmonton.ca) or 780-442-5387.

Regards,

Blair McDowell  
Subdivision Authority

BM/sm/Posse #342844755-001  
Enclosures

Please be advised of the following:

Next Steps for Subdivision Approval

- The next step in the subdivision process is to have a legal instrument prepared (ie. Plan of Survey) in order to register the approved subdivision. The legal instrument is then forwarded to the City for endorsement along with the endorsement fee (\$673.00 - 2019 Fees Schedule) and subsequently released to the applicant for registration at the Land Titles Office.

Transportation

- There are existing boulevard trees adjacent to the site on 150 Street NW that must be protected during construction. For information about tree protection please refer to the City of Edmonton's website (Trees and Construction).
- Access for future development must be to the adjacent alley in conformance with Mature Neighbourhood Overlay Section 814.3(17) of the Zoning Bylaw #12800.
- There are existing steel bollards on road right-of-way in the lane. Upon redevelopment of both lots, the existing steel bollards must be removed at the Development Permit stage.
- There is an existing access to 150 Street NW. Upon redevelopment of proposed Lot 18B, the existing residential access to 150 Street NW must be removed. The owner/applicant will be required to obtain a Permit to remove the access, available from Development and Zoning Services, 2nd Floor, 10111 - 104 Avenue NW, Edmonton.

Building / Site

- The owner shall ensure that any change in property boundaries does not cause any structures on site to become non-compliant with the Safety Codes Act and the Alberta Building Code. Permits may be required for such changes. Please contact 311 for more information.

Servicing

- The owner is required to make satisfactory arrangements for, and pay all costs associated with separate servicing to each lot, as well as the modification, relocation and/or removal of existing services. For further information, please contact: EPCOR Distribution & Transmission Inc. (780-412-4000), TELUS Communications (Edmonton) Inc. (Real Estate Division [Rights of Way] 780-508-2456), ATCO Gas (780-424-5222), and EPCOR Drainage Services (Water and Sewer Servicing 780-496-5444).
- The existing services (water and sanitary) enter the proposed subdivision approximately 7.5 m north of the south property line of Lot 18 off 150 Street NW. As per the EPCOR Drainage Services Bylaw and the EPCOR Water Services and Wastewater Treatment Bylaw, these services cannot cross the proposed property line.
- There is a deficiency in on-street hydrant spacing adjacent to the property. The applicant/owner is advised to review on-site fire protection requirements to ensure adequate coverage (contact EPCOR Water at 780-412-3955).
- If power service crosses the proposed property line the owner may be required to provide a blanket easement in favour of EPCOR Distribution & Transmission Inc. If required, said easement shall be registered prior to or concurrent with the final plan of survey (contact EPCOR Land Administration Group at 780-412-3252).

# TENTATIVE PLAN

SHOWING SUBDIVISION OF

LOT 18, BLOCK 67, PLAN 5229 A.D.

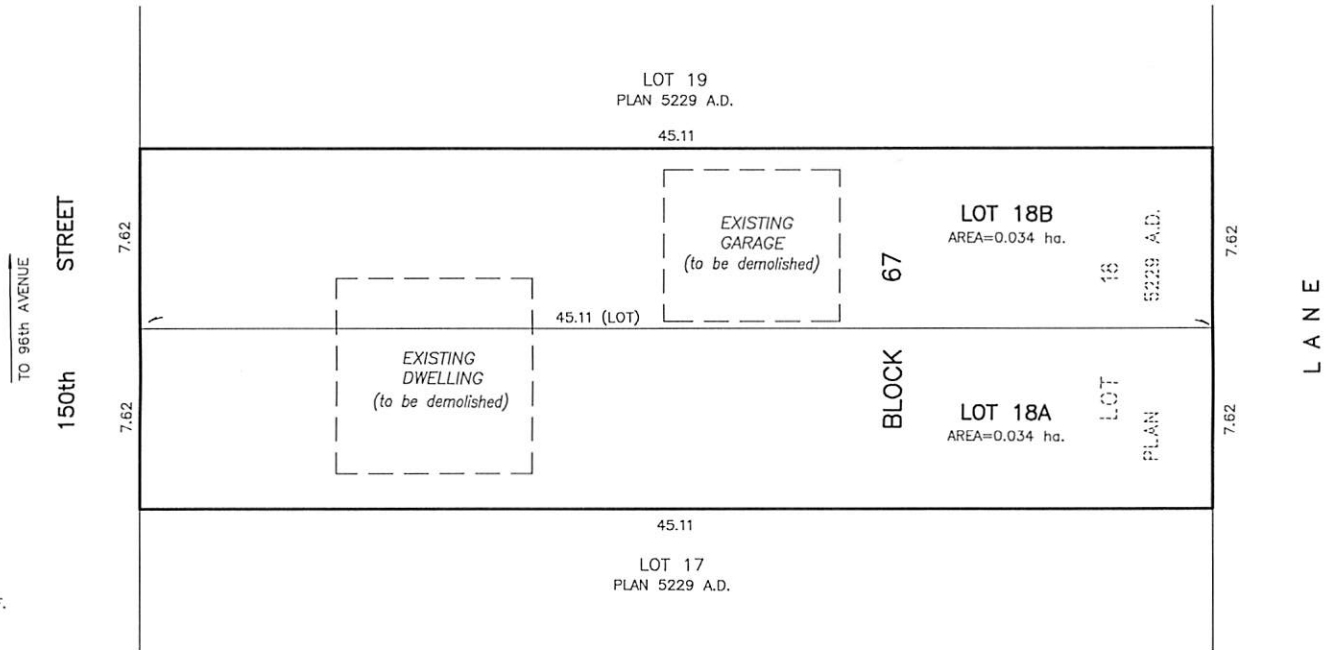
IN THE  
W.1/2 SEC.35-52-25-4

EDMONTON ALBERTA

SCALE 1:200 2019 N.R. RONSKO, A.L.S.



NOTE:  
- DISTANCES ARE APPROXIMATE AND ARE IN METRES AND DECIMALS THEREOF.  
- AREA DEALT WITH BOUNDED THUS.           



HAGEN SURVEYS (1982) LTD.

8929-20 STREET, EDMONTON. Ph: 464-5506

SURVEYOR'S STAMP



DRAWN BY: E.S.D.

CALC'D. BY: -

DATE: OCTOBER 03, 2019  
REVISED: -

FILE NO. 19S0640

DWG.NO. 19S0640T



Subdivision Authority

7th Floor, Edmonton Tower  
10111 – 104 Avenue NW  
Edmonton, Alberta T5J 0J4

November 21, 2019

File No. LDA19-0442

Pals Geomatics Corp.  
10704 176 Street NW  
Edmonton, AB T5S 1G7

ATTENTION: Ryan Smith

RE: Tentative plan of subdivision to create separate titles for a semi-detached dwelling from Lot 7, Block 22, Plan 2655 HW, located south of 71 Avenue and west of 95 Street NW; **HAZELDEAN**

---

**The Subdivision by Plan is APPROVED on November 21, 2019, subject to the following conditions:**

1. that the owner enter into a Servicing Agreement with the City of Edmonton for the payment of the applicable Permanent Area Contributions, pursuant to Section 655 of the Municipal Government Act (contact [Development.Coordination@edmonton.ca](mailto:Development.Coordination@edmonton.ca));
2. that the owner make satisfactory arrangements with EPCOR Water Services Inc. and EPCOR Drainage Services for the provision of separate services (water and sanitary) to the proposed eastern lot; and
3. that the owner pay all outstanding property taxes prior to the endorsement of the plan of survey.

Enclosure I is an attachment of the major advisements throughout the subdivision process. Enclosure II is a map of the subdivision and identifies major conditions and advisements of this approval.

Please be advised that the approval is valid for one (1) year from the date on which the subdivision approval is given to the application. An extension beyond that time may be granted by the City of Edmonton.

Please be advised that an appeal may be lodged in accordance to Section 678 of the Municipal Government Act with the Subdivision and Development Appeal Board, 10019 - 103 Avenue NW, Edmonton, Alberta, T5J 0G9, within 14 days from the date of the receipt of this decision. The date of receipt of the decision is deemed to be seven (7) days from the date the decision is mailed.

If you have further questions, please contact Christian Schmitt at [christian.schmitt@edmonton.ca](mailto:christian.schmitt@edmonton.ca) or 780-944-0459.

Regards,

Blair McDowell  
Subdivision Authority

BM/cs/Posse #343367879-001  
Enclosures



Please be advised of the following:

Next Steps for Subdivision Approval

- The next step in the subdivision process is to have a legal instrument prepared (ie. Plan of Survey) in order to register the approved subdivision. The legal instrument is then forwarded to the City for endorsement along with the endorsement fee (\$673.00 - 2019 Fees Schedule) and subsequently released to the applicant for registration at the Land Titles Office.

Transportation

- There are existing boulevard trees adjacent to the site on 71 Avenue NW that must be protected during construction. For information about tree protection please refer to the City of Edmonton's website (Trees and Construction).
- Access for future development must be to the adjacent alley in conformance with Mature Neighbourhood Overlay Section 814.3(17) of the Zoning Bylaw #12800.

Building / Site

- The owner shall ensure that any change in property boundaries does not cause any structures on site to become non-compliant with the Safety Codes Act and the Alberta Building Code. Permits may be required for such changes. Please contact 311 for more information.

Servicing

- The owner is required to make satisfactory arrangements for, and pay all costs associated with separate servicing to each lot, as well as the modification, relocation and/or removal of existing services. For further information, please contact: EPCOR Distribution & Transmission Inc. (780-412-4000), TELUS Communications (Edmonton) Inc. (Real Estate Division [Rights of Way] 780-508-2456), ATCO Gas (780-424-5222), and EPCOR Drainage Services (Water and Sewer Servicing 780-496-5444).
- The existing services (water and sanitary) enter the proposed subdivision approximately 9.1 m west of the east property line of Lot 7 off of the lane. As per the EPCOR Drainage Services Bylaw and the EPCOR Water Services and Wastewater Treatment Bylaw, these services cannot cross the proposed property line.
- There is a deficiency in on-street hydrant spacing adjacent to the property. The applicant/owner is advised to review on-site fire protection requirements to ensure adequate coverage (contact EPCOR Water at 780-412-3955).
- If power service crosses the proposed property line the owner may be required to provide a blanket easement in favour of EPCOR Distribution & Transmission Inc. If required, said easement shall be registered prior to or concurrent with the final plan of survey (contact EPCOR Land Administration Group at 780-412-3252).



71 AVENUE NW

7.62 7.62

LOT 7A  
BLOCK 22      LOT 7B  
BLOCK 22

HOUSE  
Existing building to be  
demolished. Size and  
location are approximate,  
(not surveyed) and plotted  
based on aerial imagery.

LOT 6  
BLOCK 22  
PLAN 2655HW

39.70

39.70

39.70

LOT 6  
BLOCK 22  
PLAN 2655HW

GARAGE  
Existing building to be  
demolished. Size and  
location are  
approximate, (not  
surveyed) and plotted  
based on aerial  
imagery.

LOT 7  
BLOCK 22  
PLAN 2655HW

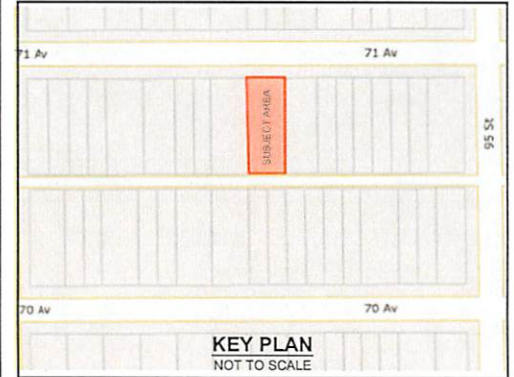
7.62 7.62

LANE

### ACCENT INFILLS

**NOTES:**

- ALL DISTANCES ARE SHOWN IN METRES AND DECIMALS THEREOF.
- ALL DISTANCES ON CURVED BOUNDARIES ARE ARC LENGTHS.
- ALL INFORMATION SHOWN ON THIS PLAN IS BOTH TENTATIVE AND PRELIMINARY, AND SUBJECT TO CHANGE BY THE 'PLAN OF SURVEY'.
- THE BOUNDARY SHOWN, EVEN IF ANNOTATED, IS SUBJECT TO CHANGE BY THE 'PLAN OF SURVEY'.
- THE ZONING OF THIS SUBJECT AREA IS Rf3.
- PLAN TO BE SUBDIVIDED SHOWN OUTLINED THUS: \_\_\_\_\_ AND CONTAINS: 0.061 ha.



REV. NO.	DATE	ITEM	BY
1	SEPT. 17/19	T-PLAN	CN

REVISIONS

## HAZELDEAN

TENTATIVE PLAN SHOWING PROPOSED

## SUBDIVISION

OF

LOT 7, BLOCK 22, PLAN 2655HW

WITHIN THE

N.E. 1/4 SEC. 21 - TWP. 52 - RGE. 24 - W. 4TH MER.

## EDMONTON - ALBERTA

2019

SCALE: 1:200

**Pals Geomatics** Phone: (780) 455 - 3177 Fax: (780) 451 - 2047  
 Email: edmonton@palsgeomatics.com  
 10704-176 Street NW, Edmonton, Alberta T5S 1G7

FILE NO.	619001317	DRAFTED BY:	CN	CHECKED BY:	DS
----------	-----------	-------------	----	-------------	----



Subdivision Authority

7th Floor, Edmonton Tower  
10111 – 104 Avenue NW  
Edmonton, Alberta T5J 0J4

November 21, 2019

File No. LDA19-0446

Frank Bowen & Associates Ltd.  
3 - 9908 109 Street NW  
Edmonton, AB T5K 1H5

ATTENTION: Frank Bowen

RE: Tentative plan of subdivision to create one (1) additional single detached residential lot from Lot 3, Block 13, Plan 689 RS, located north of 60 Avenue NW and west of 143A Street NW;  
**BROOKSIDE**

---

**The Subdivision by Plan is APPROVED on November 21, 2019, subject to the following conditions:**

1. that the owner apply for a permit to demolish the existing dwelling and garage prior to endorsement of the final plan. Demolition permits can be obtained from Development Services located on the 2nd floor of Edmonton Tower at 10111 - 104 Avenue NW; and
2. that the owner pay all outstanding property taxes prior to the endorsement of the plan of survey.

Enclosure I is an attachment of the major advisements throughout the subdivision process. Enclosure II is a map of the subdivision and identifies major conditions and advisements of this approval.

Please be advised that the approval is valid for one (1) year from the date on which the subdivision approval is given to the application. An extension beyond that time may be granted by the City of Edmonton.

Please be advised that an appeal may be lodged in accordance to Section 678 of the Municipal Government Act with the Subdivision and Development Appeal Board, 10019 - 103 Avenue NW, Edmonton Alberta, T5J 0G9, within 14 days from the date of the receipt of this decision. The date of receipt of the decision is deemed to be seven (7) days from the date the decision is mailed.

If you have further questions, please contact Jennifer Vos at [jennifer.vos@edmonton.ca](mailto:jennifer.vos@edmonton.ca) or 780-508-9519.

Regards,

Blair McDowell  
Subdivision Authority

BM/jv/Posse #342973335-001

Enclosure(s)

Please be advised of the following:

Next Steps for Subdivision Approval

- The next step in the subdivision process is to have a legal instrument prepared (ie. Plan of Survey) in order to register the approved subdivision. The legal instrument is then forwarded to the City for endorsement along with the endorsement fee (\$673.00 - 2019 Fees Schedule) and subsequently released to the applicant for registration at the Land Titles Office.

Transportation

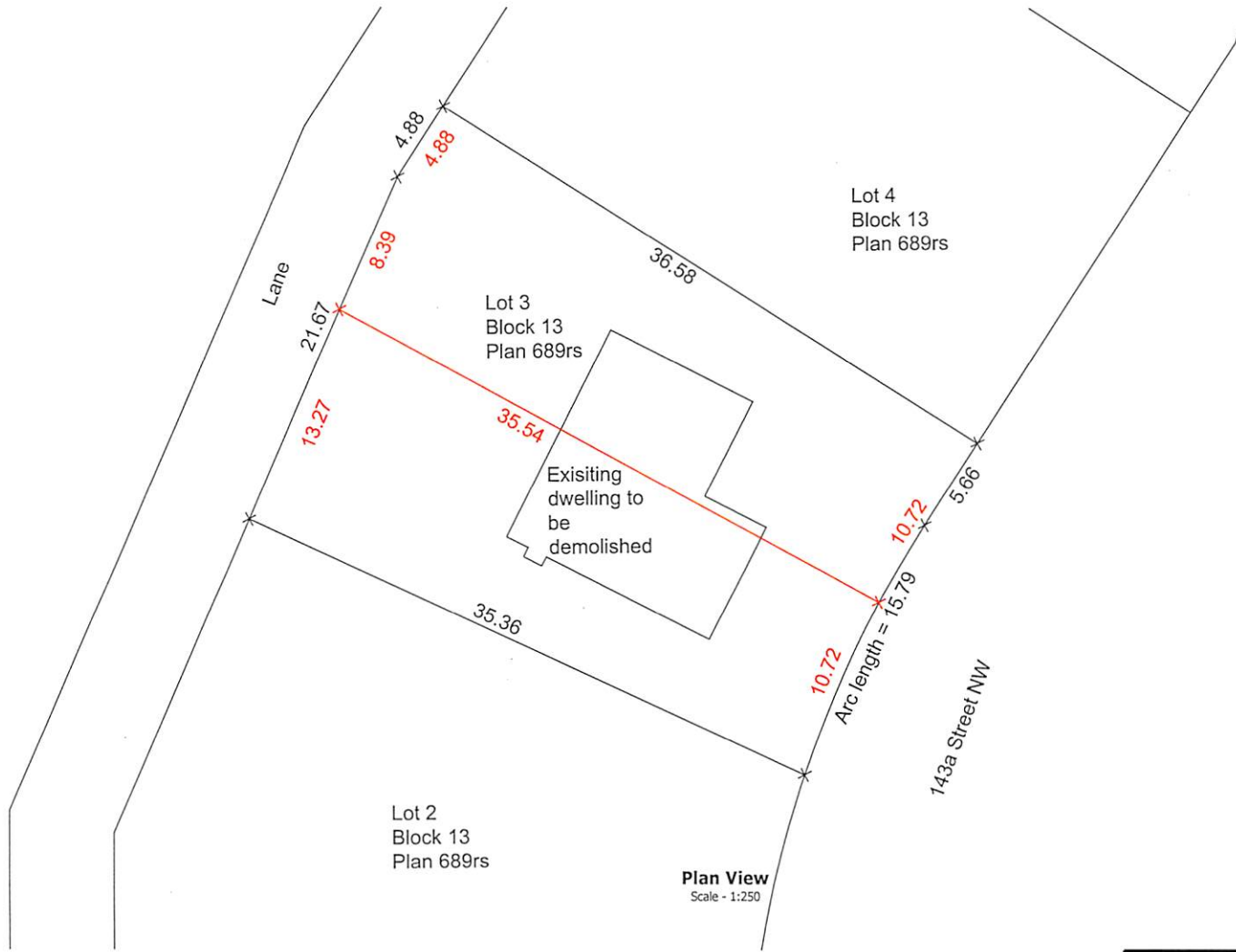
- There are existing boulevard trees adjacent to the site on 143A Street NW that must be protected during construction. For information about tree protection please refer to the City of Edmonton's website (Trees and Construction).
- There is an existing access to 143A Street NW. Upon redevelopment of proposed Lot 3, the existing residential access to 143A Street NW must be removed. The owner/applicant will be required to obtain a Permit to remove the access, available from Development and Zoning Services, 2nd Floor, 10111 - 104 Avenue NW, Edmonton.

Building / Site

- The owner shall ensure that any change in property boundaries does not cause any structures on site to become non-compliant with the Safety Codes Act and the Alberta Building Code. Permits may be required for such changes. Please contact 311 for more information.

Servicing

- The existing water service enters the proposed subdivision approximately 12.5 m south of the north property line of Lot 3 off 143A Street. The existing storm and sanitary services enter the proposed subdivision approximately 10.1 m south of the north property line of Lot 3 off 143A Street. As per the EPCOR Drainage Services Bylaw and the EPCOR Water Services and Wastewater Treatment Bylaw, these services cannot cross the proposed property line.
- The owner is required to make satisfactory arrangements for, and pay all costs associated with separate servicing to each lot, as well as the modification, relocation and/or removal of existing services. For further information, please contact: EPCOR Distribution & Transmission Inc. (780-412-4000), TELUS Communications (Edmonton) Inc. (Real Estate Division [Rights of Way] 780-508-2456), ATCO Gas (780-424-5222), and EPCOR Drainage Services (Water and Sewer Servicing 780-496-5444).
- There is a deficiency in on-street hydrant spacing adjacent to the property. The applicant/owner is advised to review on-site fire protection requirements to ensure adequate coverage (contact EPCOR Water at 780-412-3955).
- If power service crosses the proposed property line the owner may be required to provide a blanket easement in favour of EPCOR Distribution & Transmission Inc. If required, said easement shall be registered prior to or concurrent with the final plan of survey (contact EPCOR Land Administration Group at 780-412-3252).



**Tentative Plan of Subdivision**  
 6012 143a Street NW  
 Lot 3 Block 13 Plan 689rs  
 City of Edmonton

**BOWEN  
 & ASSOCIATES LTD.**

== REAL PROPERTY APPRAISAL ==

Revision 0			Legend/Notes
			Distances shown are in metres.
0	Original Issue	Oct 14/19	
No.	Revision	Date	
PC:NA	DR:RE	CH:RE	
File: 19-9999		Dwg: BowenSubdivision_191014	



Subdivision Authority

7th Floor, Edmonton Tower  
10111 – 104 Avenue NW  
Edmonton, Alberta T5J 0J4

November 21, 2019

File No. LDA19-0447

Geodetic Surveys and Engineering Ltd.  
9538 87 Street NW  
Edmonton, AB T6C 3J1

ATTENTION: Paul Chan

RE: Tentative plan of subdivision to create one (1) additional single detached residential lot from Lot 42, Block 12, Plan 4116 HW, located north of University Avenue NW and west of 117 Street NW;  
**WINDSOR PARK**

---

**The Subdivision by Plan is APPROVED on November 21, 2019, subject to the following conditions:**

1. that the owner apply for a permit to demolish the existing dwelling and garage prior to endorsement of the final plan. Demolition permits can be obtained from Development Services located on the 2nd floor of Edmonton Tower at 10111 - 104 Avenue NW; and
2. that the owner pay all outstanding property taxes prior to the endorsement of the plan of survey.

Enclosure I is an attachment of the major advisements throughout the subdivision process. Enclosure II is a map of the subdivision and identifies major conditions and advisements of this approval.

Please be advised that the approval is valid for one (1) year from the date on which the subdivision approval is given to the application. An extension beyond that time may be granted by the City of Edmonton.

Please be advised that an appeal may be lodged in accordance with Section 678 of the Municipal Government Act with the Subdivision and Development Appeal Board, 10019 - 103 Avenue NW, Edmonton, Alberta, T5J 0G9, within 14 days from the date of the receipt of this decision. The date of receipt of the decision is deemed to be seven (7) days from the date the decision is mailed.

If you have further questions, please contact Christian Schmitt at christian.schmitt@edmonton.ca or 780-944-0459.

Regards,

Blair McDowell  
Subdivision Authority

BM/cs/Posse #343486687-001

Enclosures

Please be advised of the following:

#### Next Steps for Subdivision Approval

- The next step in the subdivision process is to have a legal instrument prepared (ie. Plan of Survey) in order to register the approved subdivision. The legal instrument is then forwarded to the City for endorsement along with the endorsement fee (\$673.00 - 2019 Fees Schedule) and subsequently released to the applicant for registration at the Land Titles Office.

#### Transportation

- There are existing boulevard trees adjacent to the site on University Avenue NW that must be protected during construction. For information about tree protection please refer to the City of Edmonton's website (Trees and Construction).
- Access for future development must be to the adjacent alley in conformance with Mature Neighbourhood Overlay Section 814.3(17) of the Zoning Bylaw #12800.
- There is an existing access to University Avenue NW. Upon redevelopment of proposed Lot 42B, the existing residential access to University Avenue NW must be removed. The owner/applicant will be required to obtain a Permit to remove the access, available from Development and Zoning Services, 2nd Floor, 10111 - 104 Avenue NW, Edmonton.

#### Building / Site

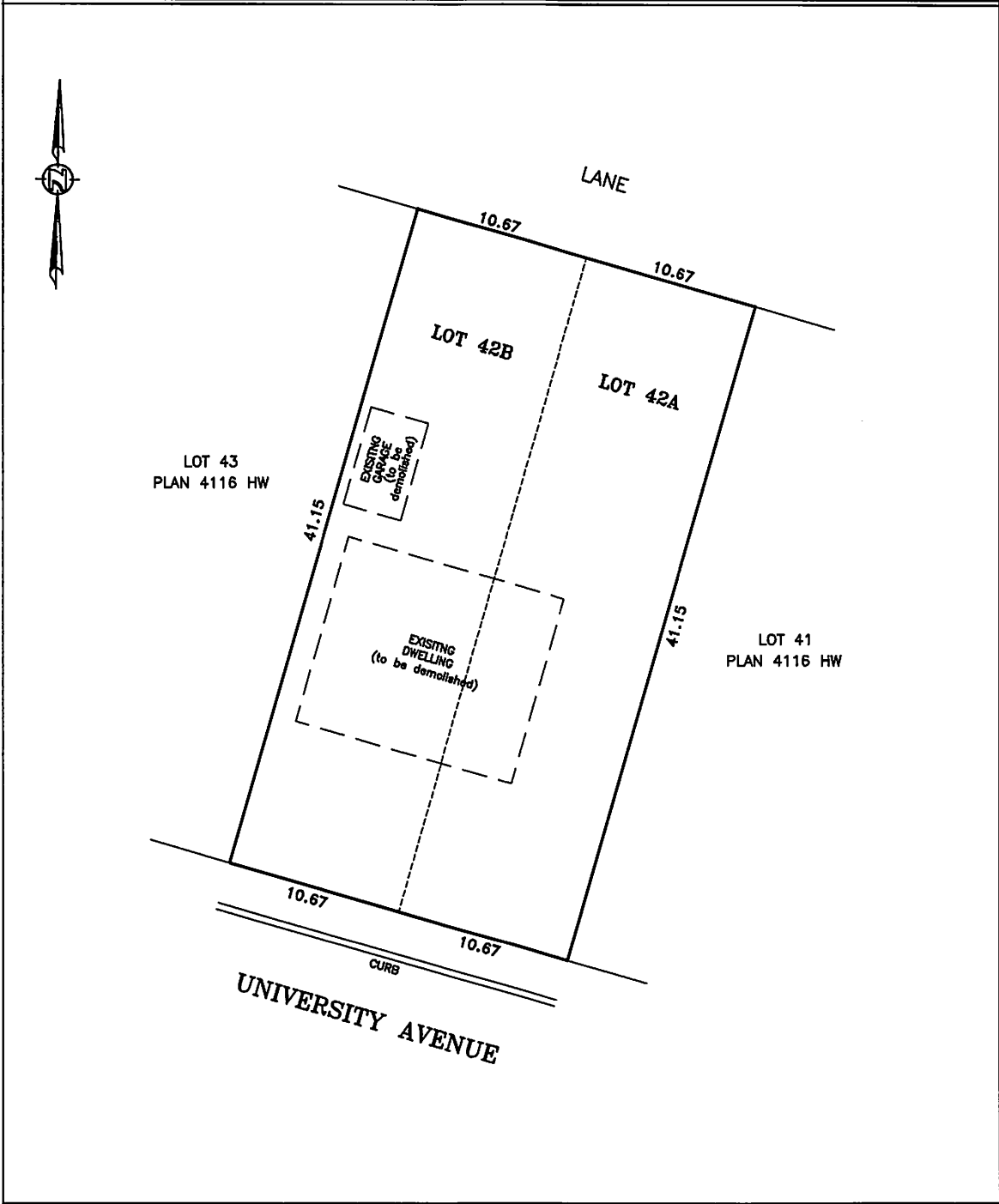
- The owner shall ensure that any change in property boundaries does not cause any structures on site to become non-compliant with the Safety Codes Act and the Alberta Building Code. Permits may be required for such changes. Please contact 311 for more information.

#### Servicing

- The owner is required to make satisfactory arrangements for, and pay all costs associated with separate servicing to each lot, as well as the modification, relocation and/or removal of existing services. For further information, please contact: EPCOR Distribution & Transmission Inc. (780-412-4000), TELUS Communications (Edmonton) Inc. (Real Estate Division [Rights of Way] 780-508-2456), ATCO Gas (780-424-5222), and EPCOR Drainage Services (Water and Sewer Servicing 780-496-5444).
- The existing services (water and sanitary) enter the proposed subdivision approximately 9.1 m west of the east property line of Lot 42 off of the lane. The existing storm service enters the proposed subdivision approximately 9.1 m east of the west property line of Lot 42 off University Avenue NW. As per the EPCOR Drainage Services Bylaw and the EPCOR Water Services and Wastewater Treatment Bylaw, these services cannot cross the proposed property line.
- There is a deficiency in on-street hydrant spacing adjacent to the property. The applicant/owner is advised to review on-site fire protection requirements to ensure adequate coverage (contact EPCOR Water at 780-412-3955).
- There is an existing power pole and guy wire that may interfere with access to the alley for proposed Lot 42A. Subdivision Planning highly recommends that the applicant/owner initiate the relocation of the power pole/guy wire with EPCOR Distribution & Transmission as soon as possible, as this pole may inhibit alley access to the site and may result in a delay with the issuance of the Development Permit. Contact Ron Hewitt (780-412-3128) of EPCOR Distribution & Transmission for more information.
- If power service crosses the proposed property line the owner may be required to provide a blanket easement in favour of EPCOR Distribution & Transmission Inc. If required, said easement shall be registered prior to or concurrent with the final plan of survey (contact EPCOR Land Administration Group at 780-412-3252).

TENTATIVE PLAN  
SHOWING  
PROPOSED SUBDIVISION  
OF  
LOT 42, BLOCK 12, PLAN 4116 HW  
THEORETICAL TWP. 52, RGE. 24, W.4M.  
EDMONTON - ALBERTA

1. ALL DISTANCES ARE SHOWN IN METRES AND DECIMALS THEREOF.
2. FENCES ARE SHOWN THUS ..... ————
3. AREA OF PROPOSED SUBDIVISION BOUNDED THUS..... ————  
AND CONTAINS 0.088 ha.



**GEODETIC SURVEYS & ENGINEERING LTD.**

9538 87th STREET, EDMONTON, ALBERTA. T6C 3J1

Ph. (780) 465-3389

Fax. (780) 465-5400

email: geodetic@telusplanet.net, geodeticsurveys@hotmail.com

DRAWN BY: S.C.	SCALE 1 : 300	JOB No. 1191285
DATE : OCT. 10th, 2019.		





Subdivision Authority

7th Floor, Edmonton Tower  
10111 – 104 Avenue NW  
Edmonton, Alberta T5J 0J4

November 21, 2019

File No. LDA19-0461

Geodetic Surveys and Engineering Ltd.  
9538 87 Street NW  
Edmonton, AB T6C 3J1

ATTENTION: Patrick Stoll

RE: Tentative plan of subdivision to create separate titles for a semi-detached dwelling from Lot 3, Block 14, Plan RN 76, located north of 119 Avenue NW and east of 83 Street NW; **EASTWOOD**

---

The Subdivision by Plan is **APPROVED** on **November 21, 2019**, subject to the following conditions:

1. that the owner make satisfactory arrangements with EPCOR Water Services Inc. and EPCOR Drainage Services for the provision of separate services (water and sanitary) to each half of the semi-detached dwelling;
2. that due to the central location of the water and sanitary services, the owner's surveyor will be required to locate the existing services at the property line, and subsequent to that measurement, the property line shall either be deflected, or the water and sanitary services shall be relocated; and
3. that the owner pay all outstanding property taxes prior to the endorsement of the plan of survey.

Enclosure I is an attachment of the major advisements throughout the subdivision process. Enclosure II is a map of the subdivision and identifies major conditions and advisements of this approval.

Please be advised that the approval is valid for one (1) year from the date on which the subdivision approval is given to the application. An extension beyond that time may be granted by the City of Edmonton.

Please be advised that an appeal may be lodged in accordance to Section 678 of the Municipal Government Act with the Subdivision and Development Appeal Board, 10019 - 103 Avenue NW, Edmonton, Alberta, T5J 0G9, within 14 days from the date of the receipt of this decision. The date of receipt of the decision is deemed to be seven (7) days from the date the decision is mailed.

If you have further questions, please contact [subdivisions@edmonton.ca](mailto:subdivisions@edmonton.ca).

Regards,

Blair McDowell  
Subdivision Authority

BM/cs/Posse #343656378-001  
Enclosures

Please be advised of the following:

Next Steps for Subdivision Approval

- The next step in the subdivision process is to have a legal instrument prepared (ie. Plan of Survey) in order to register the approved subdivision. The legal instrument is then forwarded to the City for endorsement along with the endorsement fee (\$673.00 - 2019 Fees Schedule) and subsequently released to the applicant for registration at the Land Titles Office.

Transportation

- There are existing boulevard trees adjacent to the site on 83 Street NW that must be protected during construction. For information about tree protection please refer to the City of Edmonton's website (Trees and Construction).

Building / Site

- The owner shall ensure that any change in property boundaries does not cause any structures on site to become non-compliant with the Safety Codes Act and the Alberta Building Code. Permits may be required for such changes. Please contact 311 for more information.

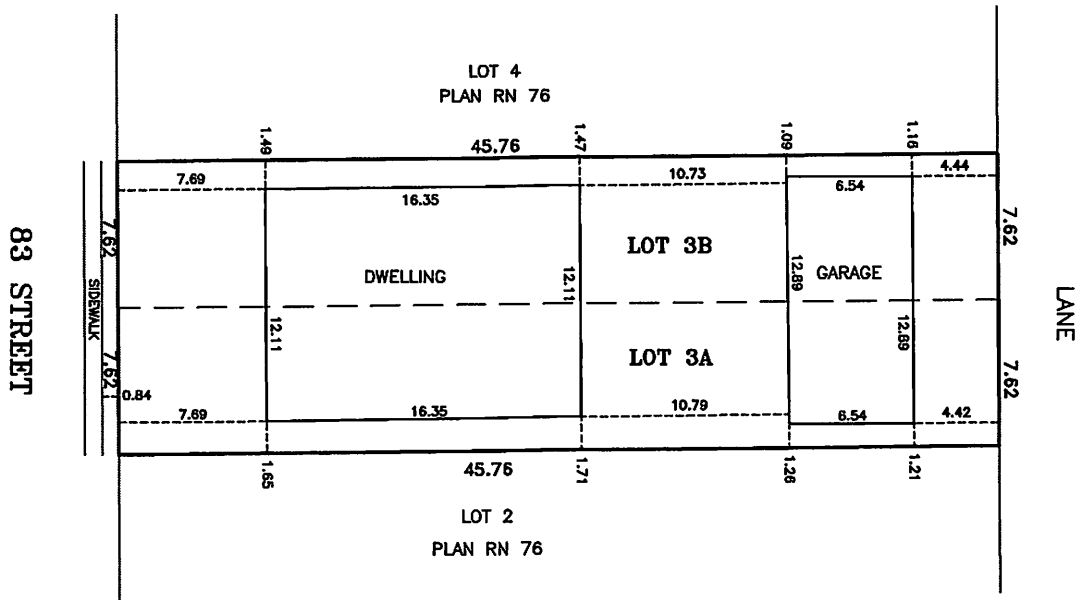
Servicing

- The owner is required to make satisfactory arrangements for, and pay all costs associated with separate servicing to each lot, as well as the modification, relocation and/or removal of existing services. For further information, please contact: EPCOR Distribution & Transmission Inc. (780-412-4000), TELUS Communications (Edmonton) Inc. (Real Estate Division [Rights of Way] 780-508-2456), ATCO Gas (780-424-5222), and EPCOR Drainage Services (Water and Sewer Servicing 780-496-5444).
- There is a deficiency in on-street hydrant spacing adjacent to the property. The applicant/owner is advised to review on-site fire protection requirements to ensure adequate coverage (contact EPCOR Water at 780-412-3955).
- If power service crosses the proposed property line the owner may be required to provide a blanket easement in favour of EPCOR Distribution & Transmission Inc. If required, said easement shall be registered prior to or concurrent with the final plan of survey (contact EPCOR Land Administration Group at 780-412-3252).

# TENTATIVE PLAN SHOWING PROPOSED SUBDIVISION

OF  
LOT 3, BLOCK 14, PLAN RN 76 (LXXVI)  
SE1/4, SEC. 16, TWP. 53, RGE. 24, W.4M.  
EDMONTON - ALBERTA

1. ALL DISTANCES ARE SHOWN IN METRES AND DECIMALS THEREOF.
2. FENCES ARE SHOWN THUS ..... ————
3. AREA OF PROPOSED SUBDIVISION BOUNDED THUS..... ————  
AND CONTAINS 0.070 ha.



REVISED: OCTOBER 18, 2019.  
STREET NAME CORRECTED.

## GEODETIC SURVEYS & ENGINEERING LTD.

9538 87th STREET, EDMONTON, ALBERTA. T6C 3J1

Ph. (780) 465-3389

Fax. (780) 465-5400

email: [geodetic@telusplanet.net](mailto:geodetic@telusplanet.net), [geodeticsurveys@hotmail.com](mailto:geodeticsurveys@hotmail.com)

DRAWN BY: P.S.

DATE : OCT. 10th, 2019.

SCALE 1 : 300

JOB No. 1191268



Subdivision Authority

7th Floor, Edmonton Tower  
10111 – 104 Avenue NW  
Edmonton, Alberta T5J 0J4

November 21, 2019

File No. LDA19-0469

EnStyle Homes  
4337 21 Avenue NW  
Edmonton, AB T6L 6L8

ATTENTION: Simran Jhand

RE: Tentative plan of subdivision to create one (1) additional single detached residential lot from Lot 12, Block 17, Plan 782 3016, located south of 23 Avenue NW and west of 38 Street NW; **DALY GROVE**

---

**The Subdivision by Plan is APPROVED on November 21, 2019, pursuant to Section 654 of the Municipal Government Act, and subject to the following conditions:**

1. that the owner apply for a permit to demolish the existing dwelling prior to endorsement of the final plan. Demolition permits can be obtained from Development Services located on the 2nd floor of Edmonton Tower at 10111 - 104 Avenue NW; and
2. that the owner pay all outstanding property taxes prior to the endorsement of the plan of survey.

Enclosure I is an attachment of the major advisements throughout the subdivision process. Enclosure II is a map of the subdivision and identifies major conditions and advisements of this approval.

Please be advised that the approval is valid for one (1) year from the date on which the subdivision approval is given to the application. An extension beyond that time may be granted by the City of Edmonton.

Please be advised that an appeal may be lodged in accordance to Section 678 of the Municipal Government Act with the Subdivision and Development Appeal Board, 10019 - 103 Avenue NW, Edmonton Alberta, T5J 0G9, within 14 days from the date of the receipt of this decision. The date of receipt of the decision is deemed to be seven (7) days from the date the decision is mailed.

If you have further questions, please contact [subdivisions@edmonton.ca](mailto:subdivisions@edmonton.ca).

Regards,

Blair McDowell  
Subdivision Authority

BM/tv/Posse #344303690-001

Enclosure(s)

Please be advised of the following:

Next Steps for Subdivision Approval

- The next step in the subdivision process is to have a legal instrument prepared (ie. Plan of Survey) in order to register the approved subdivision. The legal instrument is then forwarded to the City for endorsement along with the endorsement fee (\$673.00 - 2019 Fees Schedule) and subsequently released to the applicant for registration at the Land Titles Office.

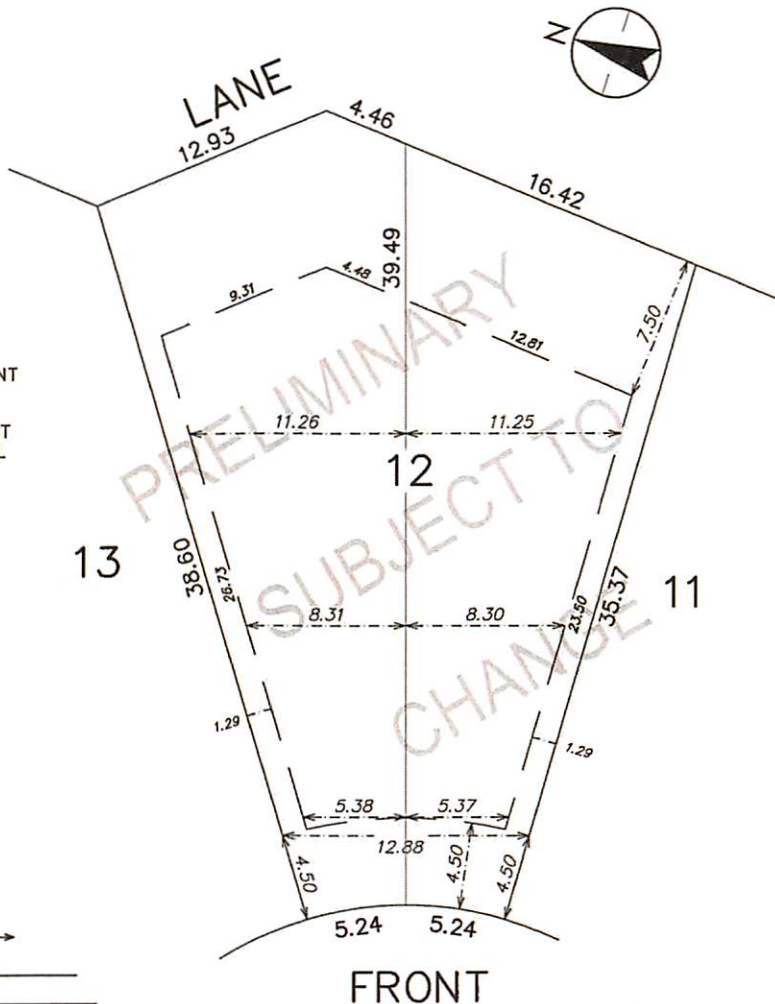
Building / Site

- The owner shall ensure that any change in property boundaries does not cause any structures on site to become non-compliant with the Safety Codes Act and the Alberta Building Code. Permits may be required for such changes. Please contact 311 for more information.

Servicing

- The owner is required to make satisfactory arrangements for, and pay all costs associated with separate servicing to each lot, as well as the modification, relocation and/or removal of existing services. For further information, please contact: EPCOR Distribution & Transmission Inc. (780-412-4000), TELUS Communications (Edmonton) Inc. (Real Estate Division [Rights of Way] 780-508-2456), ATCO Gas (780-424-5222), and EPCOR Drainage Services (Water and Sewer Servicing 780-496-5444).
- The existing services (water, sanitary, and storm) enter the proposed subdivision approximately 0.6 m north of the south property line of Lot 12 off 39 Street NW. The sanitary service splits off of a line that also provides service to adjacent Lot 11. Therefore, the sanitary service to Lot 12 must be abandoned and a new service provided to the proposed south lot at EPCOR's expense. As per the EPCOR Drainage Services Bylaw and the EPCOR Water Services and Wastewater Treatment Bylaw, these services cannot cross the proposed property line.
- If power service crosses the proposed property line the owner may be required to provide a blanket easement in favour of EPCOR Distribution & Transmission Inc. If required, said easement shall be registered prior to or concurrent with the final plan of survey (contact EPCOR Land Administration Group at 780-412-3252).

-SETBACKS DRAWN FOR SEMI-DETACHED HOUSING  
 -ALL SETBACKS MUST BE APPROVED BY DEVELOPMENT OFFICER  
 -LOT DIMENSIONS SUBJECT TO SUBDIVISION APPROVAL AND REGISTRATION



- Garage Location
- Hydrant
- C.C. Location
- Power Service
- Street Light
- Service Pedestal
- Transformer
- Critical Swale Grades
- Direction Of Surface Drainage

House Type \_\_\_\_\_  
 Finished Floor \_\_\_\_\_  
 Bottom Footing \_\_\_\_\_  
 Finished Grade Front \_\_\_\_\_  
 Finished Grade Back \_\_\_\_\_  
 Bottom Back Door Sill \_\_\_\_\_  
 Bottom Bsm'l Window \_\_\_\_\_  
 Top Conc. Bsm'l Wall \_\_\_\_\_  
 Finished Garage Floor \_\_\_\_\_  
 Sanitary Sewer Invert \_\_\_\_\_  
 JOIST \_\_\_\_\_ CONC. WALL \_\_\_\_\_ FOOTING \_\_\_\_\_

LOT AREA = 436.83m<sup>2</sup>      LOT AREA = 390.03m<sup>2</sup>

SITE WIDTH IS 12.88

Foundation Wall Height: \_\_\_\_\_"  
 \*It is the responsibility of the builder to contact the soils consultant to determine if there are any special considerations pertaining to house foundation construction.  
 \*The elevation of this house has been designed so that it will be in conformance with the lot grading plan.  
 \*This plan is subject to the approval of the local approving authority and the agent responsible for the architectural control guidelines.  
 \*Stantec Geomatics will accept no responsibility for any costs incurred due to an error or omission on this plan if construction starts prior to the subject approvals.  
 \*All dimensions and services shown must be confirmed by contractor prior to excavation.  
 \*All distances shown are in metres and decimals thereof.  
 \*This Plot Plan is the property of Stantec Geomatics. It is forbidden to use this Plot Plan for survey layout of the building location and/or elevation without prior written consent from Stantec Geomatics.

SCALE 1:300 RF1



Stantec Geomatics Ltd.  
 400 - 10220 103 Avenue NW  
 Edmonton, Alberta, Canada  
 T5J 0K4  
 Tel. 780-917-7000  
 Fax. 780-917-7289  
 www.stantec.com

Legal Description  
 LOT 12 BLOCK 17 PLAN 782 3016  
 DALY GROVE  
 Municipal Address  
 2123 - 39 STREET NW  
 EDMONTON  
 Builder  
 ENSTYLE HOMES  
 Title

**Preliminary Building Pocket**

Your File:  
 DS 09/13/19



Please be advised of the following:

Next Steps for Subdivision Approval

- The next step in the subdivision process is to have a legal instrument prepared (ie. Plan of Survey) in order to register the approved subdivision. The legal instrument is then forwarded to the City for endorsement along with the endorsement fee (\$1,346.00 - 2019 Fees Schedule) and subsequently released to the applicant for registration at the Land Titles Office.

Transportation

- Access for future development must be to the adjacent alley in conformance with Mature Neighbourhood Overlay Section 814.3(17) of the Zoning Bylaw #12800.
- There is an existing access to 142 Street NW. Upon redevelopment of proposed Lot 5A, the existing residential access to 142 Street NW must be removed. The owner/applicant will be required to obtain a Permit to remove the access, available from Development and Zoning Services, 2nd Floor, 10111 - 104 Avenue NW, Edmonton.

Building / Site

- The owner shall ensure that any change in property boundaries does not cause any structures on site to become non-compliant with the Safety Codes Act and the Alberta Building Code. Permits may be required for such changes. Please contact 311 for more information.

Servicing

- The owner is required to make satisfactory arrangements for, and pay all costs associated with separate servicing to each lot, as well as the modification, relocation and/or removal of existing services. For further information, please contact: EPCOR Distribution & Transmission Inc. (780-412-4000), TELUS Communications (Edmonton) Inc. (Real Estate Division [Rights of Way] 780-508-2456), ATCO Gas (780-424-5222), and EPCOR Drainage Services (Water and Sewer Servicing 780-496-5444).
- The existing services (water and sanitary) enter the proposed subdivision approximately 3.7 m south of the north property line of Lot 5C off of the lane. As per the EPCOR Drainage Services Bylaw and the EPCOR Water Services and Wastewater Treatment Bylaw, these services cannot cross the proposed property line.
- There is a deficiency in on-street hydrant spacing adjacent to the property. The applicant/owner is advised to review on-site fire protection requirements to ensure adequate coverage (contact EPCOR Water at 780-412-3955).
- If power service crosses the proposed property line the owner may be required to provide a blanket easement in favour of EPCOR Distribution & Transmission Inc. If required, said easement shall be registered prior to or concurrent with the final plan of survey (contact EPCOR Land Administration Group at 780-412-3252).



ACRADIA HOMES

NOTES:

- ALL DISTANCES ARE SHOWN IN METRES AND DECIMALS THEREOF.
- ALL DISTANCES ON CURVED BOUNDARIES ARE ARC LENGTHS.
- ALL INFORMATION SHOWN ON THIS PLAN IS BOTH TENTATIVE AND PRELIMINARY, AND SUBJECT TO CHANGE BY THE 'PLAN OF SURVEY'.
- THE BOUNDARY SHOWN, EVEN IF ANNOTATED, IS SUBJECT TO CHANGE BY THE 'PLAN OF SURVEY'.
- THE ZONING OF THIS SUBJECT AREA IS R-F1.
- PLAN TO BE SUBDIVIDED SHOWN OUTLINED THUS: \_\_\_\_\_ AND CONTAINS: 0.093 ha.



REV. NO.	DATE	ITEM	BY
3	6/04/19	LOT LINES	CN
2	5/21/19	LOT LINES	CN
1	5/17/19	T-PLAN	CN

REVISIONS

CRESTWOOD

TENTATIVE PLAN SHOWING PROPOSED

SUBDIVISION

OF

LOT 5, BLOCK 95, PLAN 5109HW

E. 1/4 SEC. 35 - TWP. 52 - RGE. 25 - W. 4th MER.

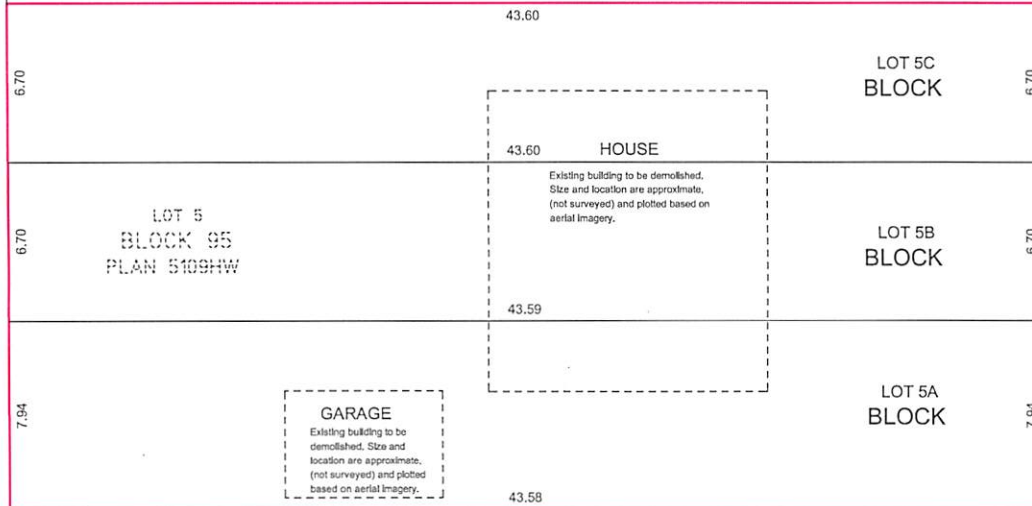
EDMONTON - ALBERTA

2019  
SCALE: 1:200

**Pals Geomatics** Phone: (780) 455-3177 Fax: (780) 451-2047  
Email: edmonton@palsgeomatics.com  
10704-176 Street NW, Edmonton, Alberta T5S 1G7

FILE NO. 61900069T DRAFTED BY: CN CHECKED BY: DS

LOT 6  
BLOCK 95  
PLAN 5109HW



LOT 4  
BLOCK 95  
PLAN 5109HW



142 STREET

LANE

Thursday, November 14, 2019  
10:00 am.



PLACE: ET 6 MR NW 06-127

## SUBDIVISION AUTHORITY MINUTES MEETING NO. 45

**PRESENT** Blair McDowell, Chief Subdivision Officer

**1. ADOPTION OF AGENDA**

MOVED

Blair McDowell

That the Subdivision Authority Agenda for the November 14, 2019 meeting be adopted.

FOR THE MOTION

Blair McDowell

**CARRIED**

**2. ADOPTION OF MINUTES**

MOVED

Blair McDowell

That the Subdivision Authority Minutes for the November 7, 2019 meeting be adopted.

FOR THE MOTION

Blair McDowell

**CARRIED**

**3. OLD BUSINESS**

**4. NEW BUSINESS**

1. LDA19-0293  
324346657-001

Tentative plan of subdivision to create two (2) residential strata lots from Lot 2, Block 1, Plan 152 4521, north of 144 Avenue NW and east of Manning Drive NW; **EBBERS**

MOVED

Blair McDowell

That the application for subdivision be Approved.

FOR THE MOTION

Blair McDowell

**CARRIED**

2. LDA19-0312  
325737734-001

Tentative plan of subdivision to create separate titles for a semi-detached dwelling from Lot 1, Block 36, Plan 1738 HW, located north of 80 Avenue NW and east of 83 Street NW; **KING EDWARD PARK**

MOVED

Blair McDowell

That the application for subdivision be Approved.

FOR THE MOTION

Blair McDowell

**CARRIED**

3. LDA19-0415  
342220977-001

Tentative plan of subdivision to create one (1) additional single detached residential lot from Lot 21, Block 3, Plan 5972 KS, located south of 66 Avenue NW and east of 132 Street NW; **GRANDVIEW HEIGHTS**

MOVED		Blair McDowell
		That the application for subdivision be Approved.
FOR THE MOTION		Blair McDowell <b>CARRIED</b>
4.	LDA19-0425 342008364-001	Tentative plan to subdivide a 0.02 hectare portion from Lot 4A, Plan 922 1710 to consolidate with adjacent Lot 3, Plan 852 2037 located south of Jasper Avenue NW and east of 100 Street NW; <b>DOWNTOWN</b>
MOVED		Blair McDowell
		That the application for subdivision be Approved.
FOR THE MOTION		Blair McDowell <b>CARRIED</b>
5.	LDA19-0436 343114123-001	Tentative plan of subdivision to create separate titles for a semi-detached dwelling from Lot R, Block 6, Plan 1485 HW, located north of 66 Avenue NW and east of 109 Street NW; <b>ALLENDALE</b>
MOVED		Blair McDowell
		That the application for subdivision be Approved.
FOR THE MOTION		Blair McDowell <b>CARRIED</b>
6.	LDA19-0439 343028700-001	Tentative plan of subdivision to create one (1) additional single detached residential lot from Lot 16, Block 6, Plan 6192 HW, located north of 96 Avenue NW and east of 161 Street NW; <b>GLENWOOD</b>
MOVED		Blair McDowell
		That the application for subdivision be Approved.
FOR THE MOTION		Blair McDowell <b>CARRIED</b>
7.	LDA19-0445 343649832-001	Tentative plan of subdivision to create one (1) additional single detached residential lot from Lot 80, Block 13, Plan 2938 HW, located north of 71 Avenue NW and east of 116 Street NW; <b>BELGRAVIA</b>
MOVED		Blair McDowell
		That the application for subdivision be Approved.
FOR THE MOTION		Blair McDowell <b>CARRIED</b>
8.	LDA19-0452 343867422-001	Tentative plan of subdivision to create one (1) additional single detached residential lot from Lot 5, Block 7, Plan 642 KS, located north of 109 Avenue NW and east of 159 Street NW; <b>MAYFIELD</b>
MOVED		Blair McDowell
		That the application for subdivision be Approved.
FOR THE MOTION		Blair McDowell <b>CARRIED</b>
9.	LDA19-0505 343349366-001	Tentative plan of subdivision to create 50 bare land condominium units from Lot 2, Block 21, Plan 092 8767, located north of Garnett Point NW and west of Anthony Henday Drive; <b>GLASTONBURY</b>

MOVED	Blair McDowell That the application for subdivision be Approved as Amended.	
FOR THE MOTION	Blair McDowell	<b>CARRIED</b>
5.	<b>ADJOURNMENT</b> The meeting adjourned at 10:05 a.m.	