

Thursday, September 24, 2020
10:00 am.



PLACE: ET 6 MR NW 06-127

SUBDIVISION AUTHORITY AGENDA MEETING NO. 38

| | | |
|-----------|---|---|
| 1. | ADOPTION OF AGENDA | |
| | RECOMMENDATION | |
| | That the Subdivision Authority Agenda for the September 24, 2020 meeting be adopted. | |
| 2. | ADOPTION OF MINUTES | |
| | RECOMMENDATION | |
| | That the Subdivision Authority Minutes for the September 17, 2020 meeting be adopted. | |
| 3. | OLD BUSINESS | |
| 4. | NEW BUSINESS | |
| 1. | LDA19-0493 344059710-001 | REVISION of conditionally approved tentative plan of subdivision to create 28 single detached residential lots and (1) Municipal Reserve lot from Lot 1, Block A, Plan 192 1169 located south of 32 Avenue SW and west of Glenridding Ravine Wynd SW; GLENRIDGING RAVINE |
| 2. | LDA20-0215 368346628-001 | Tentative plan of subdivision to create one (1) additional single detached residential lot from Lot 6, Block 1, Plan 1841 KS, located south of 101A Avenue NW and west of 52 Street NW; FULTON PLACE |
| 5. | OTHER BUSINESS | |



Subdivision Authority

7th Floor, Edmonton Tower
10111 – 104 Avenue NW
Edmonton, Alberta T5J 0J4

September 24, 2020

File No. LDA19-0493

WSP Group Limited
1200 - 10909 Jasper Ave NW
Edmonton, AB T5J 3L9

ATTENTION: Tanya McNeil

RE: REVISION of conditionally approved tentative plan of subdivision to create 28 single detached residential lots and (1) Municipal Reserve lot from Lot 1, Block A, Plan 192 1169 located south of 32 Avenue SW and west of Glenridding Ravine Wynd SW; **GLENRIDDING RAVINE**

The application has revised the original approval from March 5, 2020, by removing a lot north of 34 Avenue SW for an overall total of 28 lots.

I The Subdivision by Plan is APPROVED on September 24, 2020, subject to the following conditions:

1. that the owner dedicate Municipal Reserve (MR) as a 0.03 ha lot pursuant to Section 666 of the Municipal Government Act as shown on the "Conditions of Approval" map, Enclosure I;
2. that the owner enter into a Servicing Agreement with the City of Edmonton pursuant to Section 655 of the Municipal Government Act;
3. that the owner prepare the necessary plans and documentation to grant new or carry forward existing easements and restrictive covenants in favour of the City of Edmonton, EPCOR Distribution & Transmission Inc., EPCOR Water Services Inc., and EPCOR Drainage Services, as required by the aforementioned agencies or shown on the engineering drawings that are deemed to be part of the Servicing Agreement;
4. that the owner register an easement for cross lot access, with Phase 2, as shown on the "Conditions of Approval" map, Enclosure I. The City shall be a party to the easement;
5. that the owner register a temporary public access easement for the temporary 6 metre (m) roadway, as shown on the "Conditions of Approval" map, Enclosure I;
6. that the owner be permitted to register this plan of subdivision in phases in sequential order, as shown on the "Conditions of Approval" map, Enclosure I;
7. that LDA19-0496 to amend the Edmonton Zoning Bylaw shall be approved prior to the endorsement of the plan of survey;
8. that the owner register a freeboard restrictive covenant in favour of EPCOR Drainage Services, against the lots backing onto the Storm Water Management Facility (SWMF) as shown on the "Conditions of Approval" map, Enclosure I; and

9. that the owner pay all outstanding property taxes prior to the endorsement of the plan of survey.

II The Servicing Agreement required in Clause I (2) shall contain, among other things, the following:

1. that the owner pay all servicing costs, assessments, roadway modification costs (including but not limited to sidewalk, shared use path and/or transit infrastructure), construction costs and inspection costs required by this subdivision;
2. that the owner pay all costs specified in the Servicing Agreement prior to endorsement of the plan of survey;
3. that the owner pay the Drainage Assessments applicable to this subdivision;
4. that the owner pay the Arterial Roadway Assessments applicable to this subdivision;
5. that the owner submits an Erosion and Sediment Control (ESC) Plan specific for this development and for implementation during and after construction in accordance with the City of Edmonton ESC Guidelines and Field Manual;
6. that the owner submits detailed engineering drawings and technical studies in accordance with the City of Edmonton Design and Construction Standards and to the satisfaction of the City Departments and affected utility agencies;
7. that the owner shall submit redline revisions or resubmit engineering drawings, subject to the extent of the proposed revisions, to the satisfaction of Development Servicing Agreements;
8. that the owner constructs a temporary 12 m radius gravel surface turnaround with bollards or mini-barriers to the satisfaction of Subdivision and Development Coordination, as shown on the "Conditions of Approval" map, Enclosure I. This turnaround will be required prior to Construction Completion Certificate (CCC) for roads (or when required by Subdivision and Development Coordination);
9. that the owner constructs a temporary 6 m gravel surface roadway connection, with Phase 2, to the satisfaction of Subdivision and Development Coordination, as shown on the "Conditions of Approval" map, Enclosure I. This roadway will be required prior to Construction Completion Certificate (CCC) for roads (or when required by Subdivision and Development Coordination);
10. that the owner construct Glenridding Ravine Wynd SW to an approved Complete Streets cross-section, including a 3 m shared use path, to the satisfaction of Subdivision and Development Coordination, as shown on the "Conditions of Approval" map, Enclosure I;
11. that the owner constructs a 3 m hard surface shared use path with "Shared Use" signage, lighting, and bollards, within the walkway, to the satisfaction of Subdivision and Development Coordination, as shown on the "Conditions of Approval" map, Enclosure I;
12. that the owner construct all fences wholly on privately-owned lands and the MR lot, to the satisfaction of Subdivision and Development Coordination, as shown on the "Conditions of Approval" map, Enclosure I; and
13. that the owner is responsible for the landscape design and construction within the Reserve lot, road right of way and walkway to the satisfaction of City Departments and affected utility agencies. Should the MR parcel (Reserve lot) be registered before it can be assembled with the

future portion to the west on Plan 4791TR, Block OT, that the landscape deposit and/or final acceptance completion certificate shall be withheld until the landscaping is to the satisfaction of City Departments.

Enclosure I is a map of the subdivision identifying major conditions of this approval.

Subsequent to MR dedication and arterial road deduction the existing DRC 192 294 922 for Lot 1, Block A, Plan 192 1169 will be reduced accordingly, with the balance to transfer to Lot 1, Block 1, Plan 182 2050 (LDA19-0400).

Please be advised that the approval is valid for one (1) year from the date on which the subdivision approval is given to the application. An extension beyond that time may be granted by the City of Edmonton.

Please be advised that an appeal may be lodged in accordance to Section 678 of the Municipal Government Act with the Subdivision and Development Appeal Board, 10019 - 103 Avenue NW, Edmonton Alberta, T5J 0G9, within 14 days from the date of the receipt of this decision. The date of receipt of the decision is deemed to be seven (7) days from the date the decision is mailed.

If you have further questions, please contact subdivisions@edmonton.ca.

Regards,

Blair McDowell
Subdivision Authority













BM/mb/Posse #344059710-001

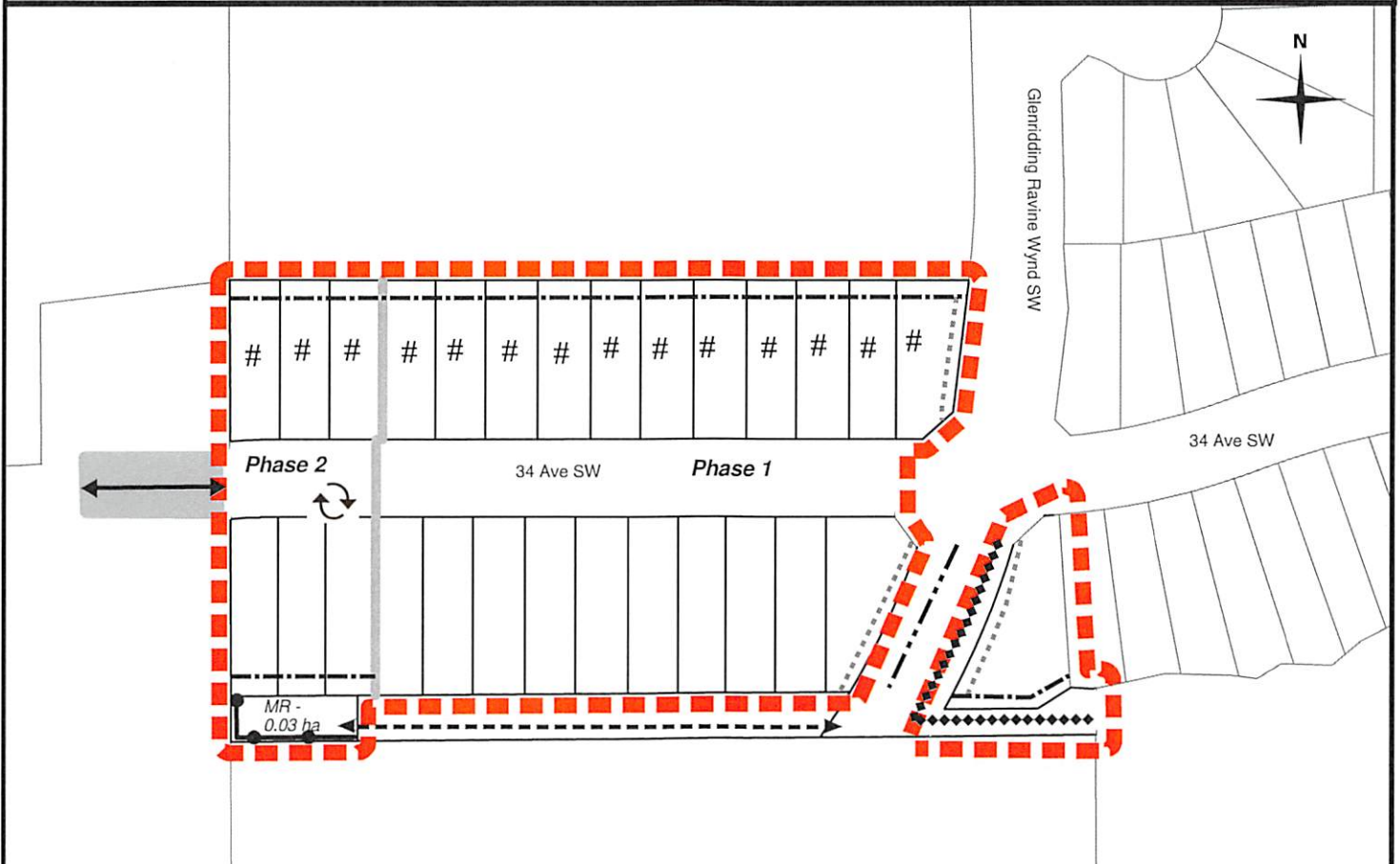
Enclosure

SUBDIVISION CONDITIONS OF APPROVAL MAP

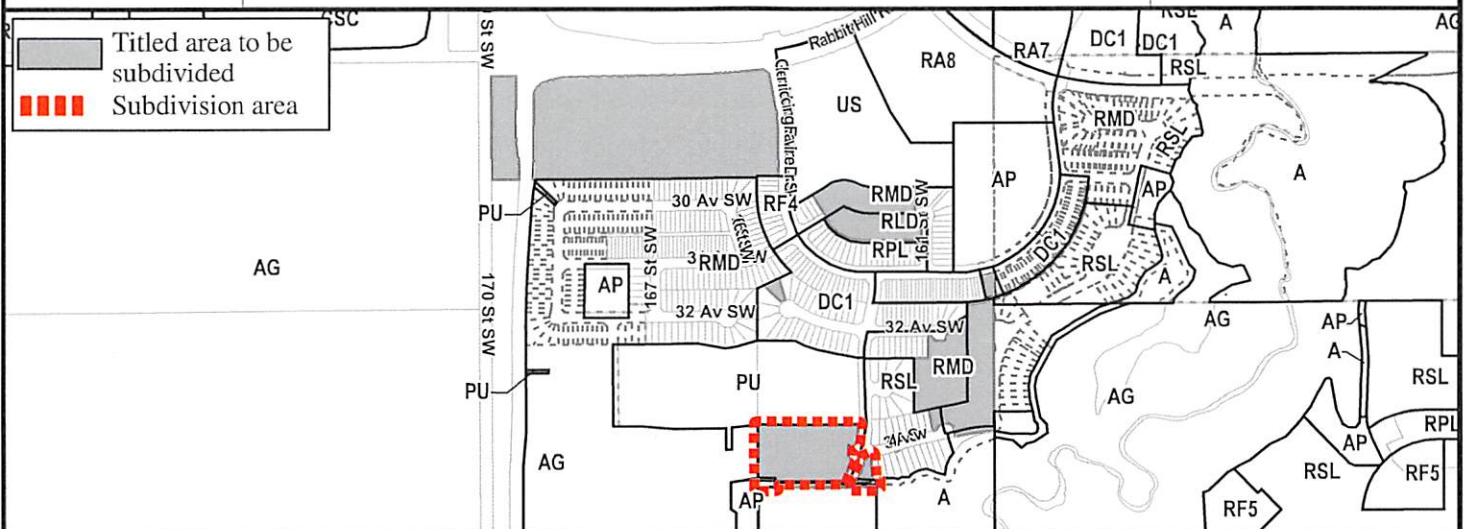
September 24, 2020

LDA19-0493

-  Limit of proposed subdivision
-  Phasing line
-  1.8 m uniform screen fence as per Zoning Bylaw
-  1.2 m uniform fence
-  3 m hard surface shared use path
-  Temporary 6 m roadway
-  Temporary 12 m radius turnaround
-  Construct to an approved complete streets cross section
-  Cross lot access easement
-  Register easement
-  Post and rail fence
-  Restrictive covenant re: Freeboard



NOTE: All roads shown on this map are within the SW quadrant





Subdivision Authority

7th Floor, Edmonton Tower
10111 – 104 Avenue NW
Edmonton, Alberta T5J 0J4

September 24, 2020

File No. LDA20-0215

Pals Geomatics Corp.
10704 176 Street NW
Edmonton, AB T5S 1G7

ATTENTION: Drew Stoyko

RE: Tentative plan of subdivision to create one (1) additional single detached residential lot from Lot 6, Block 1, Plan 1841 KS, located south of 101A Avenue NW and west of 52 Street NW; **FULTON PLACE**

The Subdivision by Plan is **APPROVED** on September 24, 2020, subject to the following conditions:

1. that the final plan of survey shall conform to the attached revised tentative plan; and
2. that the owner pay all outstanding property taxes prior to the endorsement of the plan of survey.

Enclosure I is an attachment of the major advisements throughout the subdivision process. Enclosure II is a map of the subdivision and identifies major conditions and advisements of this approval.

Please be advised that the approval is valid for one (1) year from the date on which the subdivision approval is given to the application. An extension beyond that time may be granted by the City of Edmonton. Please be advised that an appeal may be lodged in accordance to Section 678 of the Municipal Government Act with the Subdivision and Development Appeal Board, 10019 - 103 Avenue NW, Edmonton, Alberta, T5J 0G9, within 14 days from the date of the receipt of this decision. The date of receipt of the decision is deemed to be seven (7) days from the date the decision is mailed.

The Subdivision Authority did not receive comments from adjacent landowners. The application complies with the regulations set out in the Edmonton Zoning Bylaw, the land is serviceable, and the proposal advances a more compact urban form. The Subdivision Authority is of the opinion, after considering factors set out in Section 7 of the Subdivision and Development Regulation, that the land is suitable for the purpose for which the subdivision is intended.

If you have further questions, please contact subdivisions@edmonton.ca.

Regards,

Blair McDowell
Subdivision Authority

BM/mb/Posse #368346628-001

Enclosures

Please be advised of the following:

Next Steps for Subdivision Approval

- The next step in the subdivision process is to have a legal instrument prepared (ie. Plan of Survey) in order to register the approved subdivision. The legal instrument is then forwarded to the City for endorsement along with the endorsement fee (\$686.00 - 2020 Fees Schedule) and subsequently released to the applicant for registration at the Land Titles Office.

Transportation

- There are existing boulevard trees adjacent to the site on 101A Avenue NW that must be protected during construction. For information about tree protection please refer to the City of Edmonton's website (Trees and Construction).
- Access for future development must be to the adjacent alley in conformance with Mature Neighbourhood Overlay Section 814.3(17) of the Zoning Bylaw #12800.
- There is an existing access to 101A Avenue NW. Upon redevelopment of proposed Lot 6B, the existing residential access to 101A Avenue NW must be removed. The owner/applicant will be required to obtain a Permit to remove the access, available from Development and Zoning Services, 2nd Floor, 10111 - 104 Avenue NW, Edmonton.

Building / Site

- The owner shall ensure that any change in property boundaries does not cause any structures on site to become non-compliant with the Safety Codes Act and the Alberta Building Code. Permits may be required for such changes. Please contact 311 for more information.

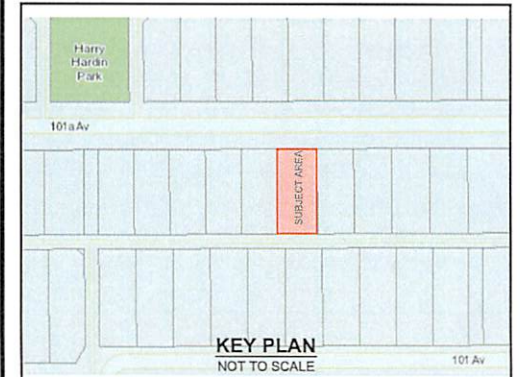
Servicing

- The owner is required to make satisfactory arrangements for, and pay all costs associated with separate servicing to each lot, as well as the modification, relocation and/or removal of existing services. For further information, please contact: EPCOR Distribution & Transmission Inc. (780-412-4000), TELUS Communications (Edmonton) Inc. (Real Estate Division [Rights of Way] 780-508-2456), ATCO Gas (780-424-5222), and EPCOR Drainage Services (Water and Sewer Servicing 780-496-5444).
- The existing services (water and sanitary) enter the proposed subdivision approximately 7.9 m west of the east property line of Lot 6 off of the lane. The existing storm service enters the proposed subdivision approximately 8.3 m west of the east property line of Lot 6 off 101A Avenue. As per the EPCOR Drainage Services Bylaw and the EPCOR Water Services and Wastewater Treatment Bylaw, these services cannot cross the proposed property line.
- There is a deficiency in on-street hydrant spacing adjacent to the property. The applicant/owner is advised to review on-site fire protection requirements to ensure adequate coverage (contact EPCOR Water at 780-412-3955).
- If power service crosses the proposed property line the owner may be required to provide a blanket easement in favour of EPCOR Distribution & Transmission Inc. If required, said easement shall be registered prior to or concurrent with the final plan of survey (contact EPCOR Land Administration Group at 780-412-3252).

ROTEC ENGINEERING SERVICES INC.

NOTES:

- ALL DISTANCES ARE SHOWN IN METRES AND DECIMALS THEREOF.
- ALL INFORMATION SHOWN ON THIS PLAN IS BOTH TENTATIVE AND PRELIMINARY, AND SUBJECT TO CHANGE BY THE 'PLAN OF SURVEY'.
- THE BOUNDARY SHOWN, EVEN IF ANNOTATED, IS SUBJECT TO CHANGE BY THE 'PLAN OF SURVEY'.
- THE ZONING OF THIS SUBJECT AREA IS R-F1.
- PLAN TO BE SUBDIVIDED SHOWN OUTLINED THUS: AND CONTAINS: 0.062 ha.



| REV. NO. | DATE | ITEM | BY |
|----------|-------------|----------------|----|
| 2 | SEPT. 10/20 | LOT DEFLECTION | CN |
| 1 | JULY 17/20 | T-PLAN | CN |

REVISIONS

FULTON PLACE

TENTATIVE PLAN SHOWING PROPOSED

SUBDIVISION

OF

LOT 6, BLOCK 1, PLAN 1841 KS

WITHIN

RIVER LOT 33, EDMONTON SETTLEMENT
(THEO. TWP. 53 - RGE. 23 - W. 4TH MER.)

EDMONTON - ALBERTA

2020

SCALE: 1:200

Pals Geomatics Phone: (780) 455 - 3177 Fax: (780) 451 - 2047
 Email: edmonton@palsgeomatics.com
 10704-176 Street NW, Edmonton, Alberta T5S 1G7

FILE NO. 62000996T DRAFTED BY: CN CHECKED BY: CN

101A AVENUE NW

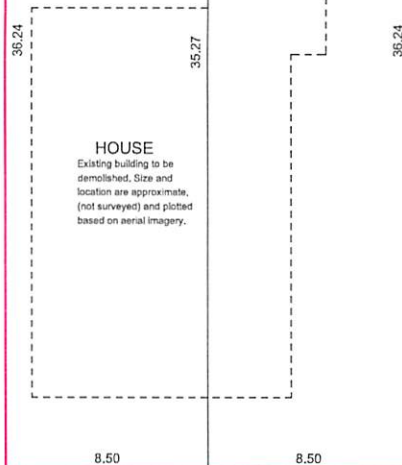


8.21 8.80
 LOT 6A BLOCK 1 LOT 6B BLOCK 1

LOT 6
 BLOCK 1
 PLAN 1841 KS

LOT 5
 BLOCK 1
 PLAN 1841 KS

LOT 7
 BLOCK 1
 PLAN 1841 KS



HOUSE
 Existing building to be demolished. Size and location are approximate, (not surveyed) and plotted based on aerial imagery.

8.50 8.50

LANE

Thursday, September 17, 2020
10:00 am.



PLACE: ET 6 MR NW 06-127

SUBDIVISION AUTHORITY MINUTES MEETING NO. 37

PRESENT Blair McDowell, Chief Subdivision Officer

1. ADOPTION OF AGENDA

MOVED

Blair McDowell

That the Subdivision Authority Agenda for the September 17, 2020 meeting be adopted.

FOR THE MOTION

Blair McDowell

CARRIED

2. ADOPTION OF MINUTES

MOVED

Blair McDowell

That the Subdivision Authority Minutes for the September 10, 2020 meeting be adopted.

FOR THE MOTION

Blair McDowell

CARRIED

3. OLD BUSINESS

4. NEW BUSINESS

1. LDA19-0367
327936919-001

Tentative plan of subdivision to create separate titles for a semi-detached dwelling from Lot 15, Block 16, Plan 169 HW, located south of Avenue 77 NW and west of 111 Street NW; **MCKERNAN**

MOVED

Blair McDowell

That the application for subdivision be Approved.

FOR THE MOTION

Blair McDowell

CARRIED

2. LDA20-0228
369770188-001

Tentative plan of subdivision to create one (1) additional single detached residential lot, from Lot 2, Block 17, Plan RN64, located north of 120 Avenue NW and west of 125 Street NW; **PRINCE CHARLES**

MOVED

Blair McDowell

That the application for subdivision be Approved.

FOR THE MOTION

Blair McDowell

CARRIED

3. LDA20-0230
368398428-001

Tentative plan of subdivision to create separate titles for a semi-detached dwelling on Lot 321, Block 2, Plan 7540 AH, located north of 112 Avenue NW and east of 103 Street NW; **SPRUCE AVENUE**

| | | | |
|----------------|-------------------------------------|--|----------------|
| MOVED | | Blair McDowell | |
| | | That the application for subdivision be Approved. | |
| FOR THE MOTION | | Blair McDowell | CARRIED |
| 4. | LDA20-0231 369987789-001 | Tentative plan of subdivision to create one (1) additional single detached residential lot from Lot 6, Block 1, Plan RN37, located north of 101 Avenue NW and west of 90 Street NW; RIVERDALE | |
| MOVED | | Blair McDowell | |
| | | That the application for subdivision be Approved. | |
| FOR THE MOTION | | Blair McDowell | CARRIED |
| 5. | ADJOURNMENT | | |
| | The meeting adjourned at 10:05 a.m. | | |