

Thursday, September 17, 2020
10:00 am.



PLACE: ET 6 MR NW 06-127

SUBDIVISION AUTHORITY AGENDA MEETING NO. 37

1. ADOPTION OF AGENDA

RECOMMENDATION

That the Subdivision Authority Agenda for the September 17, 2020 meeting be adopted.

2. ADOPTION OF MINUTES

RECOMMENDATION

That the Subdivision Authority Minutes for the September 10, 2020 meeting be adopted.

3. OLD BUSINESS

4. NEW BUSINESS

- | | | |
|----|-----------------------------|--|
| 1. | LDA19-0367
327936919-001 | Tentative plan of subdivision to create separate titles for a semi-detached dwelling from Lot 15, Block 16, Plan 169 HW, located south of Avenue 77 NW and west of 111 Street NW; MCKERNAN |
| 2. | LDA20-0228
369770188-001 | Tentative plan of subdivision to create one (1) additional single detached residential lot, from Lot 2, Block 17, Plan RN64, located north of 120 Avenue NW and west of 125 Street NW; PRINCE CHARLES |
| 3. | LDA20-0230
368398428-001 | Tentative plan of subdivision to create separate titles for a semi-detached dwelling on Lot 321, Block 2, Plan 7540 AH, located north of 112 Avenue NW and east of 103 Street NW; SPRUCE AVENUE |
| 4. | LDA20-0231
369987789-001 | Tentative plan of subdivision to create one (1) additional single detached residential lot from Lot 6, Block 1, Plan RN37, located north of 101 Avenue NW and west of 90 Street NW; RIVERDALE |

5. OTHER BUSINESS



Subdivision Authority

7th Floor, Edmonton Tower
10111 – 104 Avenue NW
Edmonton, Alberta T5J 0J4

September 17, 2020

File No. LDA19-0367

Pals Geomatics Corp.
10704 176 Street NW
Edmonton, AB T5S 1G7

ATTENTION: Drew Stoyko

RE: Tentative plan of subdivision to create separate titles for a semi-detached dwelling from Lot 15, Block 16, Plan 169 HW, located south of Avenue 77 NW and west of 111 Street NW; **MCKERNAN**

The Subdivision by Plan is **APPROVED** on September 17, 2020, subject to the following conditions:

1. that the owner make satisfactory arrangements with EPCOR Water Services Inc. and EPCOR Drainage Services for the provision of separate services (water and sanitary) to the proposed eastern lot;
2. that the owner dedicate road right of way for a 6 x 6 corner cut to the satisfaction of Subdivision and Development Coordination, as shown on the "Conditions of Approval" map, Enclosure II; and
3. that the owner pay all outstanding property taxes prior to the endorsement of the plan of survey.

Enclosure I is an attachment of the major advisements throughout the subdivision process. Enclosure II is a map of the subdivision and identifies major conditions and advisements of this approval.

Please be advised that the approval is valid for one (1) year from the date on which the subdivision approval is given to the application. An extension beyond that time may be granted by the City of Edmonton.

Please be advised that an appeal may be lodged in accordance to Section 678 of the Municipal Government Act with the Subdivision and Development Appeal Board, 10019 - 103 Avenue NW, Edmonton Alberta, T5J 0G9, within 14 days from the date of the receipt of this decision. The date of receipt of the decision is deemed to be seven (7) days from the date the decision is mailed.

The Subdivision Authority did not receive comments from adjacent landowners. The application complies with the regulations set out in the Edmonton Zoning Bylaw, the land is serviceable, and the proposal advances a more compact urban form. The Subdivision Authority is of the opinion, after considering factors set out in Section 7 of the Subdivision and Development Regulation, that the land is suitable for the purpose for which the subdivision is intended.

If you have further questions, please contact subdivisions@edmonton.ca.

Regards,

Blair McDowell
Subdivision Authority

BM/mb/Posse #327936919-001

Enclosures

Please be advised of the following:

Next Steps for Subdivision Approval

- The next step in the subdivision process is to have a legal instrument prepared (ie. Plan of Survey) in order to register the approved subdivision. The legal instrument is then forwarded to the City for endorsement along with the endorsement fee (\$686.00 - 2020 Fees Schedule) and subsequently released to the applicant for registration at the Land Titles Office.

Transportation

- There are existing boulevard trees adjacent to the site on 111 Street and 77 Avenue NW that must be protected during construction. For information about tree protection please refer to the City of Edmonton's website (Trees and Construction).

Building / Site

- The owner shall ensure that any change in property boundaries does not cause any structures on site to become non-compliant with the Safety Codes Act and the Alberta Building Code. Permits may be required for such changes. Please contact 311 for more information.

Servicing

- The owner is required to make satisfactory arrangements for, and pay all costs associated with separate servicing to each lot, as well as the modification, relocation and/or removal of existing services. For further information, please contact: EPCOR Distribution & Transmission Inc. (780-412-4000), TELUS Communications (Edmonton) Inc. (Real Estate Division [Rights of Way] 780-508-2456), ATCO Gas (780-424-5222), and EPCOR Drainage Services (Water and Sewer Servicing 780-496-5444).
- The existing services (water and sanitary) enter the proposed subdivision approximately 9.14 m west of the east property line of Lot 15 off of the lane. As per the EPCOR Drainage Services Bylaw and the EPCOR Water Services and Wastewater Treatment Bylaw, these services cannot cross the proposed property line.
- There is a deficiency in on-street hydrant spacing adjacent to the property. The applicant/owner is advised to review on-site fire protection requirements to ensure adequate coverage (contact EPCOR Water at 780-412-3955).
- If power service crosses the proposed property line the owner may be required to provide a blanket easement in favour of EPCOR Distribution & Transmission Inc. If required, said easement shall be registered prior to or concurrent with the final plan of survey (contact EPCOR Land Administration Group at 780-412-3252).



KIMBERLEY HOMES

NOTES:

- ALL DISTANCES ARE SHOWN IN METRES AND DECIMALS THEREOF.
- ALL DISTANCES ON CURVED BOUNDARIES ARE ARC LENGTHS.
- ALL INFORMATION SHOWN ON THIS PLAN IS BOTH TENTATIVE AND PRELIMINARY, AND SUBJECT TO CHANGE BY THE 'PLAN OF SURVEY'.
- THE BOUNDARY SHOWN, EVEN IF ANNOTATED, IS SUBJECT TO CHANGE BY THE 'PLAN OF SURVEY'.
- THE ZONING OF THIS SUBJECT AREA IS R3.
- PLAN TO BE SUBDIVIDED SHOWN OUTLINED THUS.
- AND CONTAINS: 0.053 ha.



REV. NO.	DATE	ITEM	BY
1	AUG. 12/19	T-PLAN	CN

REVISIONS

MCKERNAN

TENTATIVE PLAN SHOWING PROPOSED


SUBDIVISION

OF

LOT 15, BLOCK 16, PLAN 169HW

S.W. 1/4 SEC. 29 - TWP. 52 - RGE. 24 - W. 4th MER.

EDMONTON - ALBERTA



Pals Geomatics Phone: (780) 455 - 3177 Fax: (780) 451 - 2047
 Email: edmonton@palsgeomatics.com
 10704-176 Street NW, Edmonton, Alberta T5S 1G7

FILE NO.	61900024T	DRAFTED BY:	CN	CHECKED BY:	DS
----------	-----------	-------------	----	-------------	----



Subdivision Authority

7th Floor, Edmonton Tower
10111 – 104 Avenue NW
Edmonton, Alberta T5J 0J4

September 17, 2020

File No. LDA20-0228

Geodetic Surveys & Engineering Ltd
9538 - 87 Street NW
Edmonton, AB T6C 3J1

ATTENTION: Patrick Stoll

RE: Tentative plan of subdivision to create one (1) additional single detached residential lot, from Lot 2, Block 17, Plan RN64, located north of 120 Avenue NW and west of 125 Street NW; **PRINCE CHARLES**

The Subdivision by Plan is APPROVED on September 17, 2020, subject to the following conditions:

1. that the owner apply for a permit to demolish the existing dwelling and garage prior to endorsement of the final plan. Demolition permits can be obtained from Development Services located on the 2nd floor of Edmonton Tower at 10111 - 104 Avenue NW; and
2. that the owner pay all outstanding property taxes prior to the endorsement of the plan of survey.

Enclosure I is an attachment of the major advisements throughout the subdivision process. Enclosure II is a map of the subdivision and identifies major conditions and advisements of this approval.

Please be advised that the approval is valid for one (1) year from the date on which the subdivision approval is given to the application. An extension beyond that time may be granted by the City of Edmonton.

Please be advised that an appeal may be lodged in accordance to Section 678 of the Municipal Government Act with the Subdivision and Development Appeal Board, 10019 - 103 Avenue NW, Edmonton Alberta, T5J 0G9, within 14 days from the date of the receipt of this decision. The date of receipt of the decision is deemed to be seven (7) days from the date the decision is mailed.

The Subdivision Authority did not receive comments from adjacent landowners. The application complies with the regulations set out in the Edmonton Zoning Bylaw, the land is serviceable, and the proposal advances a more compact urban form. The Subdivision Authority is of the opinion, after considering factors set out in Section 7 of the Subdivision and Development Regulation, that the land is suitable for the purpose for which the subdivision is intended.

If you have further questions, please contact subdivisions@edmonton.ca.

Regards,

Blair McDowell
Subdivision Authority

BM/mb/Posse #369770188-001
Enclosure

Please be advised of the following:

Next Steps for Subdivision Approval

- The next step in the subdivision process is to have a legal instrument prepared (ie. Plan of Survey) in order to register the approved subdivision. The legal instrument is then forwarded to the City for endorsement along with the endorsement fee (\$686.00 - 2020 Fees Schedule) and subsequently released to the applicant for registration at the Land Titles Office.

Transportation

- There are existing boulevard trees adjacent to the site on 125 Street NW that must be protected during construction. For information about tree protection please refer to the City of Edmonton's website (Trees and Construction).
- Access for future development must be to the adjacent alley in conformance with Mature Neighbourhood Overlay Section 814.3(17) of the Zoning Bylaw #12800.

Building / Site

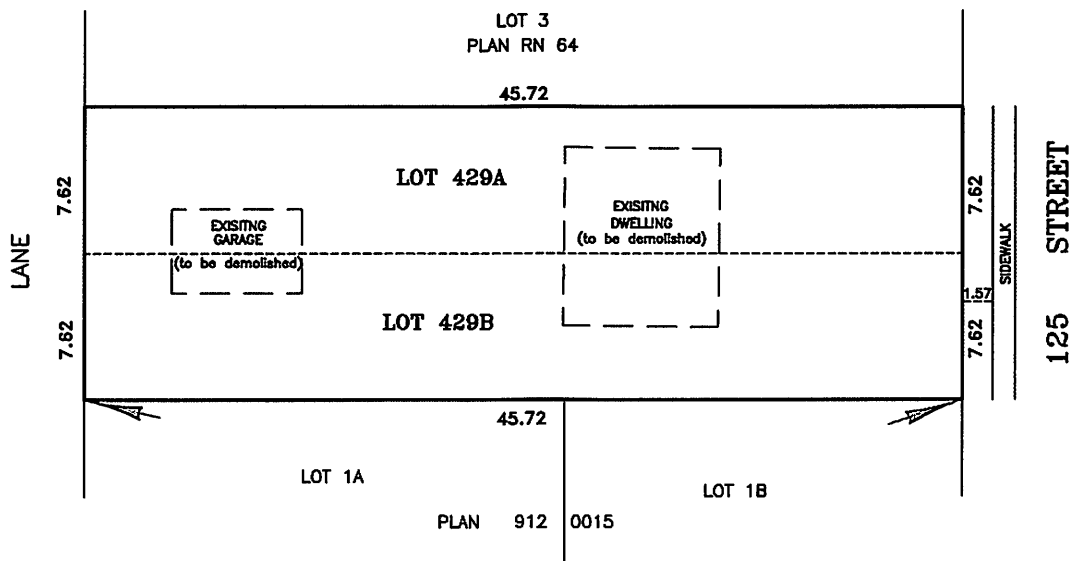
- The owner shall ensure that any change in property boundaries does not cause any structures on site to become non-compliant with the Safety Codes Act and the Alberta Building Code. Permits may be required for such changes. Please contact 311 for more information.

Servicing

- The owner is required to make satisfactory arrangements for, and pay all costs associated with separate servicing to each lot, as well as the modification, relocation and/or removal of existing services. For further information, please contact: EPCOR Distribution & Transmission Inc. (780-412-4000), TELUS Communications (Edmonton) Inc. (Real Estate Division [Rights of Way] 780-508-2456), ATCO Gas (780-424-5222), and EPCOR Drainage Services (Water and Sewer Servicing 780-496-5444).
- The existing services (water and sanitary) enter the proposed subdivision approximately 25.5 m north of the south property line of Lot 1A off of the lane. As per the EPCOR Drainage Services Bylaw and the EPCOR Water Services and Wastewater Treatment Bylaw, these services cannot cross the proposed property line.
- If power service crosses the proposed property line the owner may be required to provide a blanket easement in favour of EPCOR Distribution & Transmission Inc. If required, said easement shall be registered prior to or concurrent with the final plan of survey (contact EPCOR Land Administration Group at 780-412-3252).

**TENTATIVE PLAN
SHOWING
PROPOSED SUBDIVISION
OF
LOT 2, BLOCK 17, PLAN RN64 (LXIV)
SW1/4, SEC. 18, TWP. 53, RGE. 24, W.4M.
EDMONTON - ALBERTA**

1. ALL DISTANCES ARE SHOWN IN METRES AND DECIMALS THEREOF.
2. FENCES ARE SHOWN THUS
3. AREA OF PROPOSED SUBDIVISION BOUNDED THUS.....
AND CONTAINS 0.070 ha.



UPDATED: SEPTEMBER 10, 2020.
ADJACENT LOT NUMBER CORRECTED

GEODETIC SURVEYS & ENGINEERING LTD.

9538 87th STREET, EDMONTON, ALBERTA. T6C 3J1

Ph. (780) 465-3389

Fax. (780) 465-5400

email: geodetic@telusplanet.net

DRAWN BY: P.S.

DATE : AUGUST 4th, 2020.

SCALE 1 : 300

JOB No. 120768



Subdivision Authority

7th Floor, Edmonton Tower
10111 – 104 Avenue NW
Edmonton, Alberta T5J 0J4

September 17, 2020

File No. LDA20-0230

Stantec Geomatics
400- 10223 103 Avenue NW
Edmonton, AB T5J 0K4

ATTENTION: Firas Kattan

RE: Tentative plan of subdivision to create separate titles for a semi-detached dwelling on Lot 321, Block 2, Plan 7540 AH, located north of 112 Avenue NW and east of 103 Street NW; **SPRUCE AVENUE**

The Subdivision by Plan is **APPROVED** on September 17, 2020, subject to the following conditions:

1. that the owner make satisfactory arrangements with EPCOR Water Services Inc. and EPCOR Drainage Services for the provision of separate services (water and sanitary) to the proposed southern lot; and
2. that the owner pay all outstanding property taxes prior to the endorsement of the plan of survey.

Enclosure I is an attachment of the major advisements throughout the subdivision process. Enclosure II is a map of the subdivision and identifies major conditions and advisements of this approval.

Please be advised that the approval is valid for one (1) year from the date on which the subdivision approval is given to the application. An extension beyond that time may be granted by the City of Edmonton.

Please be advised that an appeal may be lodged in accordance to Section 678 of the Municipal Government Act with the Subdivision and Development Appeal Board, 10019 - 103 Avenue NW, Edmonton Alberta, T5J 0G9, within 14 days from the date of the receipt of this decision. The date of receipt of the decision is deemed to be seven (7) days from the date the decision is mailed.

The Subdivision Authority did not receive comments from adjacent landowners. The application complies with the regulations set out in the Edmonton Zoning Bylaw, the land is serviceable, and the proposal advances a more compact urban form. The Subdivision Authority is of the opinion, after considering factors set out in Section 7 of the Subdivision and Development Regulation, that the land is suitable for the purpose for which the subdivision is intended.

If you have further questions, please contact subdivisions@edmonton.ca.

Regards,

Blair McDowell
Subdivision Authority

BM/td/Posse #368398428-001
Enclosures

Please be advised of the following:

Next Steps for Subdivision Approval

- The next step in the subdivision process is to have a legal instrument prepared (ie. Plan of Survey) in order to register the approved subdivision. The legal instrument is then forwarded to the City for endorsement along with the endorsement fee (\$686.00 - 2020 Fees Schedule) and subsequently released to the applicant for registration at the Land Titles Office.

Transportation

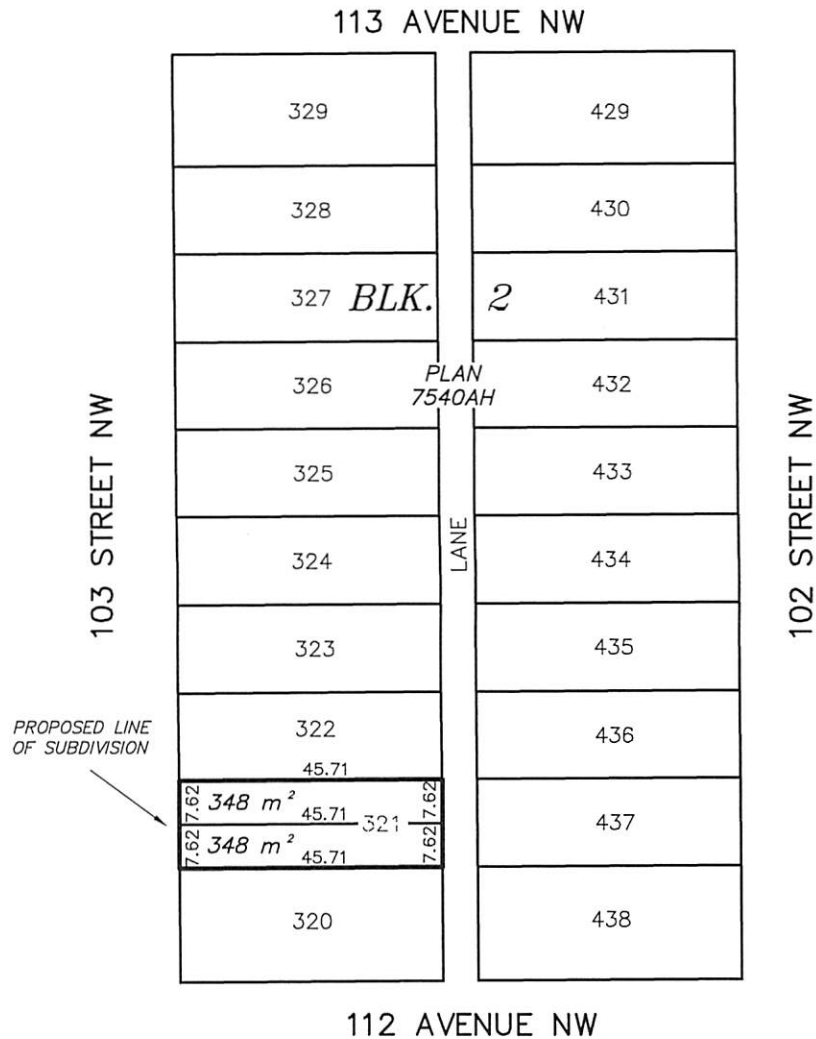
- There are existing boulevard trees adjacent to the site on 103 Street NW that must be protected during construction. For information about tree protection please refer to the City of Edmonton's website (Trees and Construction).
- Access for future development must be to the adjacent alley in conformance with Mature Neighbourhood Overlay Section 814.3(17) of the Zoning Bylaw #12800.

Building / Site

- The owner shall ensure that any change in property boundaries does not cause any structures on site to become non-compliant with the Safety Codes Act and the Alberta Building Code. Permits may be required for such changes. Please contact 311 for more information.

Servicing

- The owner is required to make satisfactory arrangements for, and pay all costs associated with separate servicing to each lot, as well as the modification, relocation and/or removal of existing services. For further information, please contact: EPCOR Distribution & Transmission Inc. (780-412-4000), TELUS Communications (Edmonton) Inc. (Real Estate Division [Rights of Way] 780-508-2456), ATCO Gas (780-424-5222), and EPCOR Drainage Services (Water and Sewer Servicing 780-496-5444).
- The existing services (water and sanitary) enter the proposed subdivision approximately 3.7 m south of the north property line of Lot 321 off of the lane. As per the EPCOR Drainage Services Bylaw and the EPCOR Water Services and Wastewater Treatment Bylaw, these services cannot cross the proposed property line.
- There is a deficiency in on-street hydrant spacing adjacent to the property. The applicant/owner is advised to review on-site fire protection requirements to ensure adequate coverage (contact EPCOR Water at 780-412-3955).
- If power service crosses the proposed property line the owner may be required to provide a blanket easement in favour of EPCOR Distribution & Transmission Inc. If required, said easement shall be registered prior to or concurrent with the final plan of survey (contact EPCOR Land Administration Group at 780-412-3252).



Stantec Geomatics Ltd.
 10160-112th Street NW
 Edmonton, Alberta, Canada
 T5K 2L6
 Tel. 780-917-7000
 Fax. 780-917-7289
 www.stantec.com

Copyright Reserved

The Contractor shall verify and be responsible for all dimensions, DO NOT scale the drawing - any errors or omissions shall be reported to Stantec Geomatics Ltd. without delay.
 The Copyrights to all designs and drawings are the property of Stantec Geomatics Ltd. Reproduction or use for any purpose other than that authorized by Stantec Geomatics Ltd. is forbidden.

Client

ALTAROSE CONSTRUCTION

TENTATIVE PLAN SHOWING
PROPOSED SUBDIVISION

OF
 LOT 321, BLOCK 2, PLAN 7540AH
 WITHIN
 THEORETIC TWP. 53, RGE. 24, W.4 MER.

SPRUCE AVENUE

SCALE 1 : 1000
 JULY 2020

NOTES

- All distances are expressed in metres and decimals thereof.
- Area referred to bounded thus
- Containing 0.070 Hectares, including 1 residential lot.



Subdivision Authority

7th Floor, Edmonton Tower
10111 – 104 Avenue NW
Edmonton, Alberta T5J 0J4

September 17, 2020

File No. LDA20-0231

Hagen Surveys (1982) Ltd.
8929 - 20 Street NW
Edmonton, AB T6P 1K8

ATTENTION: Jordan Widmer

RE: Tentative plan of subdivision to create one (1) additional single detached residential lot from Lot 6, Block 1, Plan RN37, located north of 101 Avenue NW and west of 90 Street NW; **RIVERDALE**

The Subdivision by Plan is APPROVED on September 17, 2020, subject to the following conditions:

1. that the owner enter into a Servicing Agreement with the City of Edmonton for the payment of the applicable Permanent Area Contributions, pursuant to Section 655 of the Municipal Government Act (contact Development.Coordination@edmonton.ca);
2. that the owner remove and replace the existing lead water service to proposed Lot 6B (contact EPCOR Water Services at 780-412-3955);
3. that the owner apply for a permit to demolish the existing dwelling and garage prior to endorsement of the final plan. Demolition permits can be obtained from Development Services located on the 2nd floor of Edmonton Tower at 10111 - 104 Avenue NW; and
4. that the owner pay all outstanding property taxes prior to the endorsement of the plan of survey.

Enclosure I is an attachment of the major advisements throughout the subdivision process. Enclosure II is a map of the subdivision and identifies major conditions and advisements of this approval.

Please be advised that the approval is valid for one (1) year from the date on which the subdivision approval is given to the application. An extension beyond that time may be granted by the City of Edmonton.

Please be advised that an appeal may be lodged in accordance to Section 678 of the Municipal Government Act with the Subdivision and Development Appeal Board, 10019 - 103 Avenue NW, Edmonton Alberta, T5J 0G9, within 14 days from the date of the receipt of this decision. The date of receipt of the decision is deemed to be seven (7) days from the date the decision is mailed.

The Subdivision Authority did not receive comments from adjacent landowners. The application complies with the regulations set out in the Edmonton Zoning Bylaw, the land is serviceable, and the proposal advances a more compact urban form. The Subdivision Authority is of the opinion, after considering factors set out in Section 7 of the Subdivision and Development Regulation, that the land is suitable for the purpose for which the subdivision is intended.

If you have further questions, please contact subdivisions@edmonton.ca.

Regards,

Blair McDowell
Subdivision Authority

BM/td/Posse #369987789-001

Enclosures

Please be advised of the following:

Next Steps for Subdivision Approval

- The next step in the subdivision process is to have a legal instrument prepared (ie. Plan of Survey) in order to register the approved subdivision. The legal instrument is then forwarded to the City for endorsement along with the endorsement fee (\$686.00 - 2020 Fees Schedule) and subsequently released to the applicant for registration at the Land Titles Office.

Transportation

- There are existing boulevard trees adjacent to the site on 90 Street NW that must be protected during construction. For information about tree protection please refer to the City of Edmonton's website (Trees and Construction).
- Access for future development must be to the adjacent alley in conformance with Mature Neighbourhood Overlay Section 814.3(17) of the Zoning Bylaw #12800.

Building / Site

- The owner shall ensure that any change in property boundaries does not cause any structures on site to become non-compliant with the Safety Codes Act and the Alberta Building Code. Permits may be required for such changes. Please contact 311 for more information.

Servicing

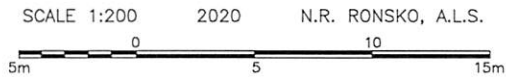
- The owner is required to make satisfactory arrangements for, and pay all costs associated with separate servicing to each lot, as well as the modification, relocation and/or removal of existing services. For further information, please contact: EPCOR Distribution & Transmission Inc. (780-412-4000), TELUS Communications (Edmonton) Inc. (Real Estate Division [Rights of Way] 780-508-2456), ATCO Gas (780-424-5222), and EPCOR Drainage Services (Water and Sewer Servicing 780-496-5444).
- The existing services (water and sanitary) enter the proposed subdivision approximately 2.8 m south of the north property line of Lot 6 off 90 Street NW. As per the EPCOR Drainage Services Bylaw and the EPCOR Water Services and Wastewater Treatment Bylaw, these services cannot cross the proposed property line.
- There is an existing power pole and guy wire that will interfere with access to the proposed Lot 6A. Subdivision Planning highly recommends that the applicant/owner initiate the relocation of the power pole/guy wire with EPCOR Distribution & Transmission as soon as possible as this pole will inhibit alley access to the site and will result in a delay with the issuance of the Development Permit. Contact Ron Hewitt (780-412-3128) of EPCOR Distribution & Transmission for more information.
- If power service crosses the proposed property line the owner may be required to provide a blanket easement in favour of EPCOR Distribution & Transmission Inc. If required, said easement shall be registered prior to or concurrent with the final plan of survey (contact EPCOR Land Administration Group at 780-412-3252).

TENTATIVE PLAN

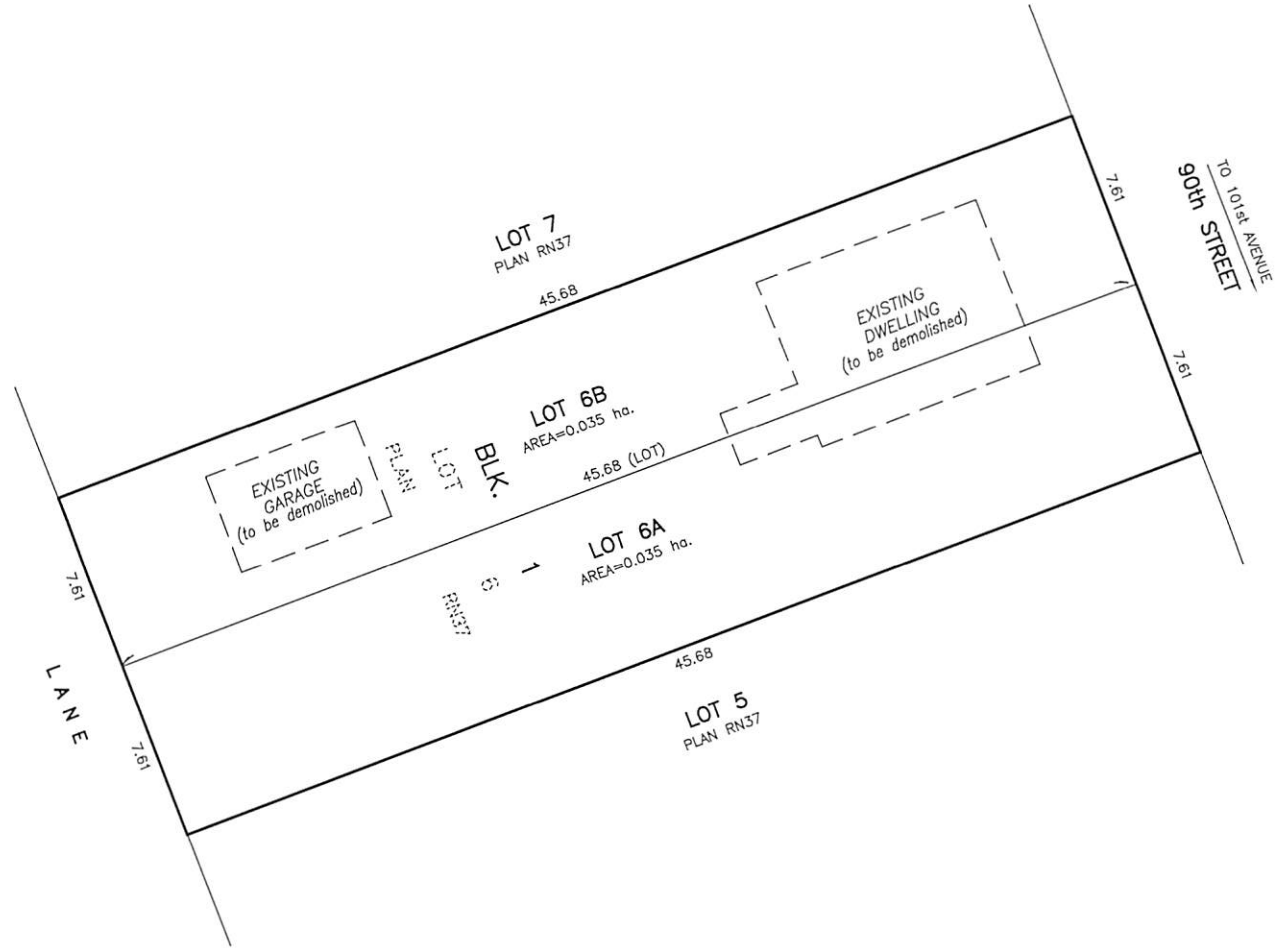
SHOWING SUBDIVISION OF

LOT 6, BLOCK 1, PLAN RN37
 IN
 RIVER LOT 20, EDMONTON SETTLEMENT
 WITHIN THE
 (THEO. TWP.53, RGE.24, W.4 M.)

EDMONTON ALBERTA



NOTE:
 - DISTANCES ARE APPROXIMATE AND ARE IN METRES AND DECIMALS THEREOF.
 - AREA DEALT WITH BOUNDED THUS.



HAGEN SURVEYS (1982) LTD.

8929-20 STREET, EDMONTON. Ph: 464-5506

SURVEYOR'S STAMP



DRAWN BY: E.S.D.

CALC'D. BY: -

DATE: AUGUST 06, 2020
 REVISED: -

FILE NO. 20S0357

DWG.NO. 20S0357T

Thursday, September 10, 2020
10:00 am.



PLACE: ET 6 MR NW 06-127

SUBDIVISION AUTHORITY MINUTES MEETING NO. 36

PRESENT Kristen Rutherford, Acting Chief Subdivision Officer

1. ADOPTION OF AGENDA

MOVED

Kristen Rutherford

That the Subdivision Authority Agenda for the September 10, 2020 meeting be adopted.

FOR THE MOTION

Kristen Rutherford

CARRIED

2. ADOPTION OF MINUTES

MOVED

Kristen Rutherford

That the Subdivision Authority Minutes for the September 3, 2020 meeting be adopted.

FOR THE MOTION

Kristen Rutherford

CARRIED

3. OLD BUSINESS

4. NEW BUSINESS

1.

LDA20-0222
369033627-001

Tentative plan of subdivision to create separate titles for a semi-detached dwelling from Lot 9, Block 7, Plan 1131 HW, located south of 103 Avenue NW and west of 147 Street NW; **GROVENOR**

MOVED

Kristen Rutherford

That the application for subdivision be Approved.

FOR THE MOTION

Kristen Rutherford

CARRIED

5. ADJOURNMENT

The meeting adjourned at 10:05 a.m.