

Thursday, August 30, 2018  
10:00 am.



PLACE: ET 6 MR NW 06-127

## SUBDIVISION AUTHORITY AGENDA MEETING NO. 35

|           |   |   |
|-----------|---|---|
| <b>1.</b> | <b>ADOPTION OF AGENDA</b>   |   |
|           | RECOMMENDATION  |   |
|           | That the Subdivision Authority Agenda for the August 30, 2018 meeting be adopted.   |   |
| <b>2.</b> | <b>ADOPTION OF MINUTES</b>  |   |
|           | RECOMMENDATION  |   |
|           | That the Subdivision Authority Minutes for the August 23, 2018 meetings be adopted. |   |
| <b>3.</b> | <b>OLD BUSINESS</b>   |   |
| <b>4.</b> | <b>NEW BUSINESS</b>   |   |
| 1.        | LDA18-0137<br>275704428-001   | Tentative plan of subdivision to create one (1) industrial lot from the SW 36-54-24-W4M, located south of 259 Avenue NW and east of 50 Street NW; <b>EDMONTON ENERGY AND TECHNOLOGY PARK</b>  |
| 2.        | LDA18-0322<br>282718265-001   | Tentative plan of subdivision to create separate titles for a semi-detached dwelling from Lot 28, Block 15, Plan 1389 HW, located south of 80 Avenue NW and east of 89 Street NW; <b>KING EDWARD PARK</b>                                     |
| 3.        | LDA18-0331<br>284303318-001   | Tentative plan of subdivision to create one (1) additional single detached residential lot from Lot 15, Block 49, Plan 1870 P, located north of 72 Avenue NW and east of 106 Street NW; <b>QUEEN ALEXANDRA</b>                                |
| 4.        | LDA18-0341<br>285452431-001   | Tentative plan of subdivision to create one (1) additional single detached residential lot from Lot 17, Block 97, Plan 3875 P, located north of 103 Avenue NW and east of 140 Street NW; <b>GLENORA</b>                                       |
| 5.        | LDA18-0389<br>286284977-001   | Tentative plan of subdivision to adjust the property boundary between Lot 14A and Lot 14B, Block 2, Plan 182 0451, located south of 86 Avenue NW and west of 134 Street NW; <b>LAURIER HEIGHTS</b>  |
| 6.        | LDA18-0410<br>287734081-001   | Tentative plan of subdivision to create one (1) additional single detached residential lot from Lot 15, Block 4, Plan 715 HW, located south of 92 Avenue NW and west of 117 Street NW; <b>WINDSOR PARK</b>                                    |
| 7.        | LDA18-0412<br>287762214-001   | Tentative plan of subdivision to create one (1) multiple family residential unit and one (1) remnant unit from Lot 110, Block 5, Plan 152 5533 located south of Ellerslie Road SW and west of Rabbit Hill Road SW; <b>GLENRIDGING HEIGHTS</b> |

|           |                             |   |
|-----------|-----------------------------|---|
| 8.        | LDA18-0416<br>287880488-001 | Tentative plan of subdivision to create one (1) additional single detached residential lot from Lot 19, Block 24, Plan RN 64, located north of 121 Avenue NW and east of 122 Street NW; <b>PRINCE CHARLES</b> |
| 9.        | LDA18-0419<br>286224281-001 | Tentative plan of subdivision to create one (1) additional single detached residential lot from Lot 4, Block 27, Plan RN 60, located north of 112 Avenue NW and west of 132 Street NW; <b>INGLEWOOD</b>       |
| 10.       | LDA18-0420<br>287980093-001 | Tentative plan of subdivision to create one (1) additional single detached residential lot, from Lot 22, Block 13, Plan 2938 HW, located north of 72 Avenue NW and east of 114A Street NW; <b>BELGRAVIA</b>   |
| <b>5.</b> | <b>OTHER BUSINESS</b>       |   |



August 30, 2018

File No. LDA18-0137

Stantec Geomatics Ltd.  
10160 112 Street NW  
Edmonton, AB T5K 2L6

ATTENTION: Vikesh Malhi

RE: Tentative plan of subdivision to create one (1) industrial lot from the SW 36-54-24-W4M, located south of 259 Avenue NW and east of 50 Street NW; **EDMONTON ENERGY AND TECHNOLOGY PARK**

---

**I The Subdivision by Plan is APPROVED on August 30, 2018, subject to the following conditions:**

1. that the owner enter into a Servicing Agreement with the City of Edmonton pursuant to Section 655 of the Municipal Government Act;
2. that the owner enter into a Deferred Servicing Agreement with the City of Edmonton, pursuant to Section 655 of the Municipal Government Act, for the payment of the proportionate share of Drainage Assessments;
3. that concurrent with registration of the plan of survey, the City of Edmonton shall register against the SW 36-54-24-W4M, a claim of interest by caveat of the Deferred Servicing Agreement pursuant to Section 655 of the Municipal Government Act;
4. that the owner prepare the necessary plans and documentation to grant new or carry forward existing easements and restrictive covenants in favour of the City of Edmonton, EPCOR Distribution & Transmission Inc., EPCOR Water Services Inc., and EPCOR Drainage Services, as required by the aforementioned agencies or shown on the engineering drawings that are deemed to be part of the Servicing Agreement;
5. that the owner dedicate road right of way to conform to an approved Concept Plan or to the satisfaction of Subdivision and Development Coordination and Integrated Infrastructure Services for 50 Street NW for the length of the parent parcel, as shown on the "Conditions of Approval" map, Enclosure I;
6. that LDA18-0213 to amend the Edmonton Zoning Bylaw shall be approved prior to the endorsement of the plan of survey; and
7. that the owner pay all outstanding property taxes prior to the endorsement of the plan of survey.

**II That the Servicing Agreement required in Clause I (1) contain, among other things, the following:**

1. that the owner pay all servicing costs, assessments, roadway modification costs (including but not limited to sidewalk, shared use path and/or transit infrastructure), construction costs and inspection costs required by this subdivision;
2. that the owner pay all costs specified in the Servicing Agreement prior to endorsement of the plan of survey;
3. that the owner pay the Arterial Roadway Assessments applicable to this subdivision;
4. that the owner submits detailed engineering drawings and technical studies in accordance with the City of Edmonton Design and Construction Standards and to the satisfaction of the City Departments and affected utility agencies; and
5. that the owner is responsible for the landscape design and construction within the road rights of way, to the satisfaction of City Departments and affected utility agencies.

**III That the Deferred Servicing Agreement required in Clause I (2) require that upon the further subdivision or upon the issuance of a Development Permit, whichever occurs first, that the owner, or its successor in title, will be required to enter into another agreement to include, among other things, the following:**

1. that the owner pay all servicing costs, assessments, roadway modification costs (including but not limited to sidewalk, shared use path and/or transit infrastructure), construction costs and inspection costs required by this subdivision;
2. that the owner pay all costs specified in the Deferred Servicing Agreement prior to endorsement of the plan of survey or issuance of the Development Permit, to the satisfaction of Subdivision and Development Coordination;
3. that the owner pay the Drainage Assessments applicable to this subdivision;
4. that the owner submits an Erosion and Sediment Control (ESC) Plan specific for this development and for implementation during and after construction in accordance with the City of Edmonton ESC Guidelines and Field Manual;
5. that the owner submits detailed engineering drawings and technical studies in accordance with the City of Edmonton Design and Construction Standards and to the satisfaction of the City Departments and affected utility agencies; and
6. that with any redevelopment of the site prior to the establishment of an accepted servicing concept, the owner constructs onsite stormwater management system within the proposed lot, to the satisfaction of Subdivision and Development Coordination.

Enclosure I is a map of the subdivision identifying major conditions of this approval.

Pursuant to Section 663 of the Municipal Government Act, reserves are not required with this subdivision because one (1) lot is being created from a quarter section of land. Municipal and

Environmental Reserve requirements will be reviewed with future subdivision applications on the SW 36-54-24-W4M.

Please be advised that the approval is valid for one (1) year from the date on which the subdivision approval is given to the application. An extension beyond that time may be granted by the City of Edmonton.

Please be advised that an appeal may be lodged in accordance to Section 678 of the Municipal Government Act with the Subdivision and Development Appeal Board, 10019 – 103 Avenue NW, Edmonton Alberta, T5J 0G9, within 14 days from the date of the receipt of this decision. The date of receipt of the decision is deemed to be seven (7) days from the date the decision is mailed.

If you have further questions, please contact Stephanie Mah at [stephanie.mah@edmonton.ca](mailto:stephanie.mah@edmonton.ca) or 780-442-5387.

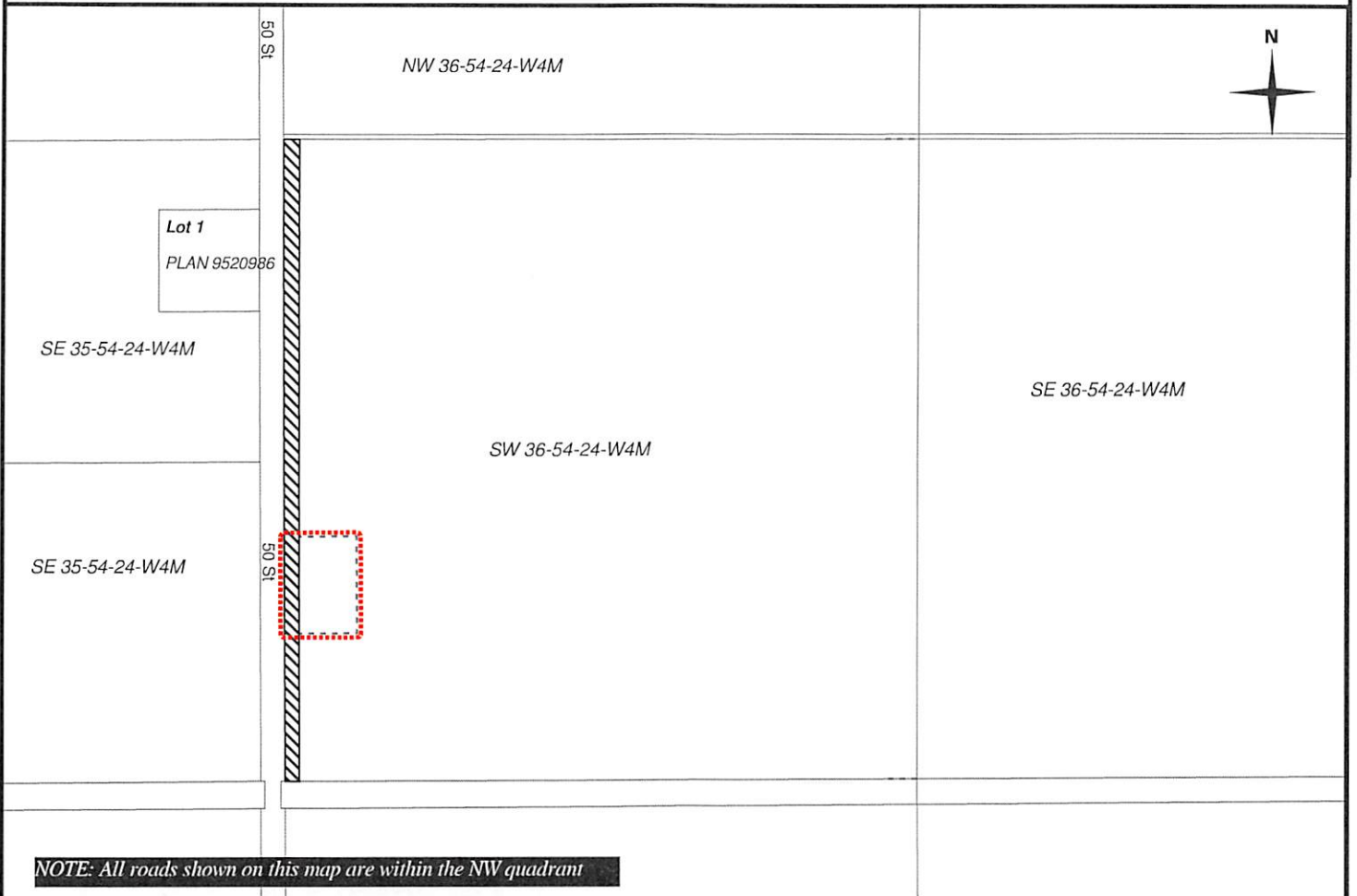
Regards,

Blair McDowell  
Subdivision Authority

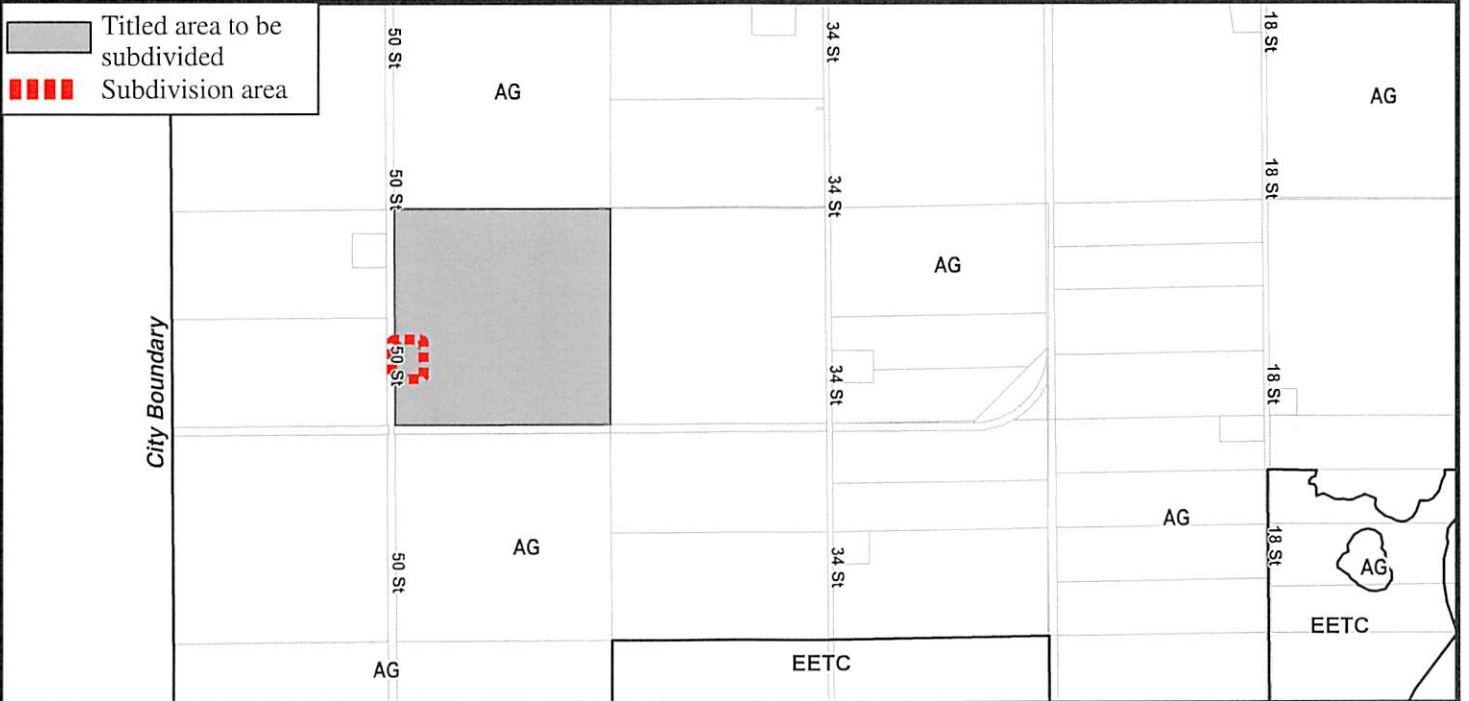
BM/sm/Posse #275704428-001

Enclosure

- Limit of proposed subdivision
- ▨▨▨▨ Dedicate as road right of way



**NOTE: All roads shown on this map are within the NW quadrant**





Subdivision Authority

7th Floor, Edmonton Tower  
10111 – 104 Avenue NW  
Edmonton, Alberta T5J 0J4

August 30, 2018

File No. LDA18-0322

Geodetic Surveys and Engineering Ltd.  
9538 87 Street NW  
Edmonton, AB T6C 3J1

ATTENTION: Paul Chan

RE: Tentative plan of subdivision to create separate titles for a semi-detached dwelling from Lot 28, Block 15, Plan 1389 HW, located south of 80 Avenue NW and east of 89 Street NW; **KING EDWARD PARK**

---

**The Subdivision by Plan is APPROVED on August 30, 2018, subject to the following conditions:**

1. that the owner enter into a Servicing Agreement with the City of Edmonton for the payment of the applicable Permanent Area Contributions, pursuant to Section 655 of the Municipal Government Act (contact [Development.Coordination@edmonton.ca](mailto:Development.Coordination@edmonton.ca)); and
2. that the owner pay all outstanding property taxes prior to the endorsement of the plan of survey.

Enclosure I is an attachment of the major advisements throughout the subdivision process. Enclosure II is a map of the subdivision and identifies major conditions and advisements of this approval.

Please be advised that the approval is valid for one (1) year from the date on which the subdivision approval is given to the application. An extension beyond that time may be granted by the City of Edmonton.

Please be advised that an appeal may be lodged in accordance to Section 678 of the Municipal Government Act with the Subdivision and Development Appeal Board, 10019 – 103 Avenue NW, Edmonton Alberta, T5J 0G9, within 14 days from the date of the receipt of this decision. The date of receipt of the decision is deemed to be seven (7) days from the date the decision is mailed.

If you have further questions, please contact Kristen Rutherford at [kristen.rutherford@edmonton.ca](mailto:kristen.rutherford@edmonton.ca) or 780-442-5047.

Regards,

Blair McDowell  
Subdivision Authority

BM/kr/Posse #282718265-001

Enclosures

Please be advised of the following:

Next Steps for Subdivision Approval

- The next step in the subdivision process is to have a legal instrument prepared (ie. Plan of Survey) in order to register the approved subdivision. The legal instrument is then forwarded to the City for endorsement along with the endorsement fee (\$662.00 - 2018 Fees Schedule) and subsequently released to the applicant for registration at the Land Titles Office.

Transportation

- There are existing boulevard trees adjacent to the site on 80 Avenue NW and 89 Street NW that must be protected during construction. For information about tree protection please refer to the City of Edmonton's web site (Trees and Construction).

Building / Site

- The owner shall ensure that any change in property boundaries does not cause any structures on site to become non-compliant with the Safety Codes Act and Alberta Building Code. Permits may be required for such changes. Please contact 311 for more information.

Servicing

- The owner is required to make satisfactory arrangements for, and pay all costs associated with separate servicing to each lot, as well as the modification, relocation and/or removal of existing services. For further information, please contact: EPCOR Distribution & Transmission Inc. (780-412-4000), TELUS Communications (Edmonton) Inc. (Real Estate Division [Rights of Way] 780-508-2456), ATCO Gas (780-424-5222) and EPCOR Drainage Services (water and sewer servicing 780-496-5444).
- There is a deficiency in on-street hydrant spacing adjacent to the property. The applicant/owner is advised to review on-site fire protection requirements to ensure adequate coverage (contact EPCOR Water at 780-412-3955).
- If power service crosses the proposed property line the owner may be required to provide a blanket easement in favour of EPCOR Distribution & Transmission Inc. If required, said easement shall be registered prior to or concurrent with the final plan of survey (contact EPCOR Land Administration Group at 780-412-3252).







Subdivision Authority

7th Floor, Edmonton Tower  
10111 – 104 Avenue NW  
Edmonton, Alberta T5J 0J4

August 30, 2018

File No. LDA18-0331

Geodetic Surveys and Engineering Ltd.  
9538 87 Street NW  
Edmonton, AB T6C 3J1

ATTENTION: Paul Chan

RE: Tentative plan of subdivision to create one (1) additional single detached residential lot from Lot 15, Block 49, Plan 1870 P, located north of 72 Avenue NW and east of 106 Street NW; **QUEEN ALEXANDRA**

---

**The Subdivision by Plan is APPROVED on August 30, 2018, subject to the following conditions:**

1. that the final plan of survey shall conform to the attached revised tentative plan; and
2. that the owner pay all outstanding property taxes prior to the endorsement of the plan of survey.

Enclosure I is an attachment of the major advisements throughout the subdivision process. Enclosure II is a map of the subdivision and identifies major conditions and advisements of this approval.

Please be advised that the approval is valid for one (1) year from the date on which the subdivision approval is given to the application. An extension beyond that time may be granted by the City of Edmonton.

Please be advised that an appeal may be lodged in accordance to Section 678 of the Municipal Government Act with the Subdivision and Development Appeal Board, 10019 – 103 Avenue NW, Edmonton Alberta, T5J 0G9, within 14 days from the date of the receipt of this decision. The date of receipt of the decision is deemed to be seven (7) days from the date the decision is mailed.

If you have further questions, please contact Marco Beraldo at marco.beraldo@edmonton.ca or 780-496-6092.

Regards,

Blair McDowell  
Subdivision Authority

BM/mb/Posse #284303318-001

Enclosures

Please be advised of the following:

Next Steps for Subdivision Approval

- The next step in the subdivision process is to have a legal instrument prepared (ie. Plan of Survey) in order to register the approved subdivision. The legal instrument is then forwarded to the City for endorsement along with the endorsement fee (\$662.00 - 2018 Fees Schedule) and subsequently released to the applicant for registration at the Land Titles Office.

Transportation

- There are existing boulevard trees adjacent to the site on 106 Street NW that must be protected during construction. For information about tree protection please refer to the City of Edmonton's web site (Trees and Construction).
- Access for future development must be to the adjacent alley in conformance with the Mature Neighbourhood Overlay Sec. 814.3(17) of the Zoning Bylaw #12800.

Building / Site

- The owner shall ensure that any change in property boundaries does not cause any structures on site to become non-compliant with the Safety Codes Act and Alberta Building Code. Permits may be required for such changes. Please contact 311 for more information.

Servicing

- The owner is required to make satisfactory arrangements for, and pay all costs associated with separate servicing to each lot, as well as the modification, relocation and/or removal of existing services. For further information, please contact: EPCOR Distribution & Transmission Inc. (780-412-4000), TELUS Communications (Edmonton) Inc. (Real Estate Division [Rights of Way] 780-508-2456), ATCO Gas (780-424-5222) and EPCOR Drainage Services (water and sewer servicing 780-496-5444).
- The existing services (water and sanitary) enter the proposed subdivision approximately 8.0 m north of the south property line of Lot 15 off 106 Street NW. As per the EPCOR Drainage Services Bylaw and the EPCOR Water Services and Wastewater Treatment Bylaw, these services cannot cross the proposed property line.
- There is a deficiency in on-street hydrant spacing adjacent to the property. The applicant/owner is advised to review on-site fire protection requirements to ensure adequate coverage (contact EPCOR Water at 780-412-3955).
- If power service crosses the proposed property line the owner may be required to provide a blanket easement in favour of EPCOR Distribution & Transmission Inc. If required, said easement shall be registered prior to or concurrent with the final plan of survey (contact EPCOR Land Administration Group at 780-412-3252).





Subdivision Authority

7th Floor, Edmonton Tower  
10111 – 104 Avenue NW  
Edmonton, Alberta T5J 0J4

August 30, 2018

File No. LDA18-0341

Hagen Surveys (1982) Ltd.  
8929 20 Street NW  
Edmonton, AB T6P 1K8

ATTENTION: Jordan Widmer

RE: Tentative plan of subdivision to create one (1) additional single detached residential lot from Lot 17, Block 97, Plan 3875 P, located north of 103 Avenue NW and east of 140 Street NW; **GLENORA**

---

**The Subdivision by Plan is APPROVED on August 30, 2018, subject to the following conditions:**

1. that the owner obtain a permit to demolish the existing dwelling and garage prior to endorsement of the final plan. Demolition permits can be obtained from Development Services located on the 2nd floor of Edmonton Tower at 10111 - 104 Avenue NW; and
2. that the owner pay all outstanding property taxes prior to the endorsement of the plan of survey.

Enclosure I is an attachment of the major advisements throughout the subdivision process. Enclosure II is a map of the subdivision and identifies major conditions and advisements of this approval.

Please be advised that the approval is valid for one (1) year from the date on which the subdivision approval is given to the application. An extension beyond that time may be granted by the City of Edmonton.

Please be advised that an appeal may be lodged in accordance to Section 678 of the Municipal Government Act with the Subdivision and Development Appeal Board, 10019 – 103 Avenue NW, Edmonton Alberta, T5J 0G9, within 14 days from the date of the receipt of this decision. The date of receipt of the decision is deemed to be seven (7) days from the date the decision is mailed.

If you have further questions, please contact Marco Beraldo at marco.beraldo@edmonton.ca or 780-496-6092.

Regards,

Blair McDowell  
Subdivision Authority

BM/mb/Posse #285452431-001

Enclosures

Please be advised of the following:

Next Steps for Subdivision Approval

- The next step in the subdivision process is to have a legal instrument prepared (ie. Plan of Survey) in order to register the approved subdivision. The legal instrument is then forwarded to the City for endorsement along with the endorsement fee (\$662.00 - 2018 Fees Schedule) and subsequently released to the applicant for registration at the Land Titles Office.

Transportation

- There are existing boulevard trees adjacent to the site on 140 Street NW that must be protected during construction. For information about tree protection please refer to the City of Edmonton's web site (Trees and Construction).
- Access for future development must be to the adjacent alley in conformance with the Mature Neighbourhood Overlay Sec. 814.3(17) of the Zoning Bylaw #12800.

Building / Site

- The owner shall ensure that any change in property boundaries does not cause any structures on site to become non-compliant with the Safety Codes Act and Alberta Building Code. Permits may be required for such changes. Please contact 311 for more information.

Servicing

- The owner is required to make satisfactory arrangements for, and pay all costs associated with separate servicing to each lot, as well as the modification, relocation and/or removal of existing services. For further information, please contact: EPCOR Distribution & Transmission Inc. (780-412-4000), TELUS Communications (Edmonton) Inc. (Real Estate Division [Rights of Way] 780-508-2456), ATCO Gas (780-424-5222) and EPCOR Drainage Services (water and sewer servicing 780-496-5444).
- The existing services (water and sanitary) enter the proposed subdivision approximately 4.30 m south of the north property line of Lot 17 off of the lane. As per the EPCOR Drainage Services Bylaw and the EPCOR Water Services and Wastewater Treatment Bylaw, these services cannot cross the proposed property line.
- There is a deficiency in on-street hydrant spacing adjacent to the property. The applicant/owner is advised to review on-site fire protection requirements to ensure adequate coverage (contact EPCOR Water at 780-412-3955).
- If power service crosses the proposed property line the owner may be required to provide a blanket easement in favour of EPCOR Distribution & Transmission Inc. If required, said easement shall be registered prior to or concurrent with the final plan of survey (contact EPCOR Land Administration Group at 780-412-3252).

# TENTATIVE PLAN

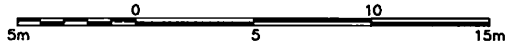
SHOWING SUBDIVISION OF

LOT 17, BLOCK 97, PLAN 3875 P.

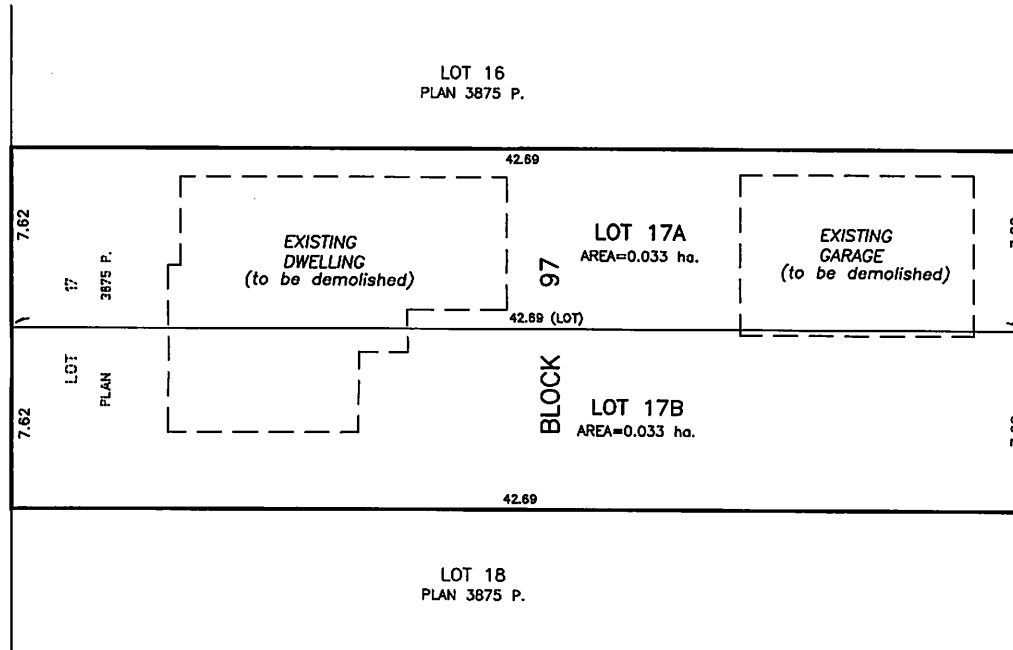
IN THE  
RIVER LOT 2-53-25-4

EDMONTON ALBERTA

SCALE 1:200 2018 N.R. RONSKO, A.L.S.



NOTE:  
- DISTANCES ARE APPROXIMATE AND ARE IN METRES AND DECIMALS THEREOF.  
- AREA DEALT WITH BOUNDED THUS. \_\_\_\_\_



HAGEN SURVEYS (1982) LTD.

8929-20 STREET, EDMONTON. Ph: 464-5506

SURVEYOR'S STAMP



DRAWN BY: E.S.D.

CALC'D. BY: -

DATE: JUNE 18, 2018

REVISED: -

FILE NO. 18S0491

DWG.NO. 18S0491T





Subdivision Authority

7th Floor, Edmonton Tower  
10111 – 104 Avenue NW  
Edmonton, Alberta T5J 0J4

August 30, 2018

File No. LDA18-0389

Alair Homes Edmonton  
17427 105 Avenue NW  
Edmonton, AB T5S 2G8

ATTENTION: Graeme Bell

RE: Tentative plan of subdivision to adjust the property boundary between Lot 14A and Lot 14B, Block 2, Plan 182 0451, located south of 86 Avenue NW and west of 134 Street NW; **LAURIER HEIGHTS**

---

**The Subdivision by Plan is APPROVED on August 30, 2018, subject to the following conditions:**

1. that the final plan of survey shall conform to the attached revised tentative plan; and
2. that the owner pay all outstanding property taxes prior to the endorsement of the plan of survey.

Enclosure I is an attachment of the major advisements throughout the subdivision process. Enclosure II is a map of the subdivision and identifies major conditions and advisements of this approval.

Please be advised that the approval is valid for one (1) year from the date on which the subdivision approval is given to the application. An extension beyond that time may be granted by the City of Edmonton.

Please be advised that an appeal may be lodged in accordance to Section 678 of the Municipal Government Act with the Subdivision and Development Appeal Board, 10019 – 103 Avenue NW, Edmonton Alberta, T5J 0G9, within 14 days from the date of the receipt of this decision. The date of receipt of the decision is deemed to be seven (7) days from the date the decision is mailed.

If you have further questions, please contact Stephanie Mah at [stephanie.mah@edmonton.ca](mailto:stephanie.mah@edmonton.ca) or 780-442-5387.

Regards,

Blair McDowell  
Subdivision Authority

BM/sm/Posse #286284977-001

Enclosure(s)



Please be advised of the following:

Next Steps for Subdivision Approval

- The next step in the subdivision process is to have a legal instrument prepared (ie. Plan of Survey) in order to register the approved subdivision. The legal instrument is then forwarded to the City for endorsement along with the endorsement fee (\$662.00 - 2018 Fees Schedule) and subsequently released to the applicant for registration at the Land Titles Office.

Transportation

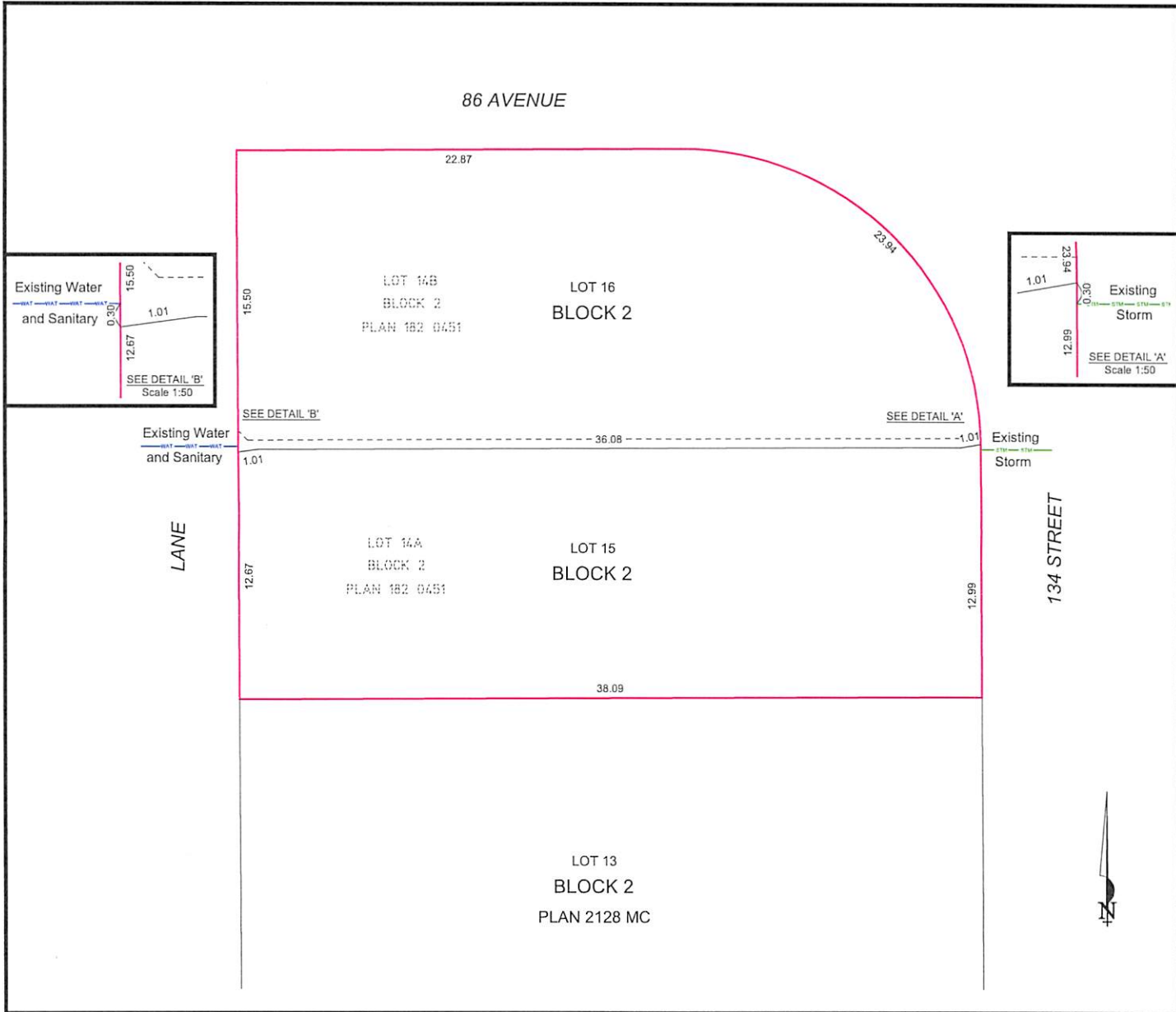
- There is an existing access to 86 Avenue NW. Upon redevelopment of proposed Lot 14B, the existing residential access to 86 Avenue NW must be removed. The owner/applicant will be required to obtain a Permit to remove the access, available from Development and Zoning Services, 2nd Floor, 10111 - 104 Avenue NW.

Building / Site

- The owner shall ensure that any change in property boundaries does not cause any structures on site to become non-compliant with the Safety Codes Act and Alberta Building Code. Permits may be required for such changes. Please contact 311 for more information.

Servicing

- The owner is required to make satisfactory arrangements for, and pay all costs associated with separate servicing to each lot, as well as the modification, relocation and/or removal of existing services. For further information, please contact: EPCOR Distribution & Transmission Inc. (780-412-4000), TELUS Communications (Edmonton) Inc. (Real Estate Division [Rights of Way] 780-508-2456), ATCO Gas (780-424-5222) and EPCOR Drainage Services (water and sewer servicing 780-496-5444).
- The existing services (water and sanitary) enter the proposed subdivision approximately 15.2 m south of the north property line of Lot 14B off of the lane. The existing storm service enters the proposed subdivision approximately 12.7 m north of the south property line of Lot 14A off 134 Street NW. As per the EPCOR Drainage Services Bylaw and the EPCOR Water Services and Wastewater Treatment Bylaw, these services cannot cross the proposed property line.
- There is a deficiency in on-street hydrant spacing adjacent to the property. The applicant/owner is advised to review on-site fire protection requirements to ensure adequate coverage (contact EPCOR Water at 780-412-3955).
- If power service crosses the proposed property line the owner may be required to provide a blanket easement in favour of EPCOR Distribution & Transmission Inc. If required, said easement shall be registered prior to or concurrent with the final plan of survey (contact EPCOR Land Administration Group at 780-412-3252).



**ALAIR HOMES**

- NOTES:**
- ALL DISTANCES ARE SHOWN IN METRES AND DECIMALS THEREOF.
  - ALL DISTANCES ON CURVED BOUNDARIES ARE ARC LENGTHS.
  - ALL INFORMATION SHOWN ON THIS PLAN IS BOTH TENTATIVE AND PRELIMINARY, AND SUBJECT TO CHANGE BY THE 'PLAN OF SURVEY'.
  - THE BOUNDARY SHOWN, EVEN IF ANNOTATED, IS SUBJECT TO CHANGE BY THE 'PLAN OF SURVEY'.
  - THE ZONING OF THIS SUBJECT AREA IS R-F1.
  - PLAN TO BE SUBDIVIDED SHOWN OUTLINED THUS: \_\_\_\_\_
  - AND CONTAINS: 1.024 ha.




| REV. NO. | DATE          | ITEM                    | BY |
|----------|---------------|-------------------------|----|
| 0        | AUG. 21, 2018 | ORIGINAL PLAN COMPLETED | AN |

**REVISIONS**

**LAURIER HEIGHTS**  
TENTATIVE PLAN SHOWING PROPOSED  
**SUBDIVISION**

OF  
LOTS 14A & 14B, BLOCK 2, PLAN 182 0451  
WITHIN  
S. 1/2 SEC. 25 - TWP. 52 - RGE. 25 - W. 4th MER.

**EDMONTON - ALBERTA**



**Pals Geomatics** Corp.  
 Phone: (780) 455-3177 Fax: (780) 451-2047  
 Email: edmonton@palsgeomatics.com  
 10704-176 Street NW, Edmonton, Alberta T5S 1G7



Subdivision Authority

7th Floor, Edmonton Tower  
10111 – 104 Avenue NW  
Edmonton, Alberta T5J 0J4

August 30, 2018

File No. LDA18-0410

Hagen Surveys (1982) Ltd.  
8929 20 Street NW  
Edmonton, AB T6P 1K8

ATTENTION: Jordan Widmer

RE: Tentative plan of subdivision to create one (1) additional single detached residential lot from Lot 15, Block 4, Plan 715 HW, located south of 92 Avenue NW and west of 117 Street NW; **WINDSOR PARK**

---

**The Subdivision by Plan is APPROVED on August 30, 2018, subject to the following conditions:**

1. that the owner obtain a permit to demolish the existing dwelling and garage prior to endorsement of the final plan. Demolition permits can be obtained from Development Services located on the 2nd floor of Edmonton Tower at 10111 - 104 Avenue NW; and
2. that the owner pay all outstanding property taxes prior to the endorsement of the plan of survey.

Enclosure I is an attachment of the major advisements throughout the subdivision process. Enclosure II is a map of the subdivision and identifies major conditions and advisements of this approval.

Please be advised that the approval is valid for one (1) year from the date on which the subdivision approval is given to the application. An extension beyond that time may be granted by the City of Edmonton.

Please be advised that an appeal may be lodged in accordance to Section 678 of the Municipal Government Act with the Subdivision and Development Appeal Board, 10019 – 103 Avenue NW, Edmonton Alberta, T5J 0G9, within 14 days from the date of the receipt of this decision. The date of receipt of the decision is deemed to be seven (7) days from the date the decision is mailed.

If you have further questions, please contact Christian Schmitt at 780-944-0459 or christian.schmitt@edmonton.ca.

Regards,

Blair McDowell  
Subdivision Authority

BM/cs/Posse #287734081-001

Enclosures

Please be advised of the following:

Next Steps for Subdivision Approval

- The next step in the subdivision process is to have a legal instrument prepared (ie. Plan of Survey) in order to register the approved subdivision. The legal instrument is then forwarded to the City for endorsement along with the endorsement fee (\$662.00 - 2018 Fees Schedule) and subsequently released to the applicant for registration at the Land Titles Office.

Transportation

- There are existing boulevard trees adjacent to the site on 117 Street NW that must be protected during construction. For information about tree protection please refer to the City of Edmonton's web site (Trees and Construction).
- Access for future development must be to the adjacent alley in conformance with the Mature Neighbourhood Overlay Sec. 814.3(17) of the Zoning Bylaw #12800.

Building / Site

- The owner shall ensure that any change in property boundaries does not cause any structures on site to become non-compliant with the Safety Codes Act and Alberta Building Code. Permits may be required for such changes. Please contact 311 for more information.


Servicing

- The owner is required to make satisfactory arrangements for, and pay all costs associated with separate servicing to each lot, as well as the modification, relocation and/or removal of existing services. For further information, please contact: EPCOR Distribution & Transmission Inc. (780-412-4000), TELUS Communications (Edmonton) Inc. (Real Estate Division [Rights of Way] 780-508-2456), ATCO Gas (780-424-5222) and EPCOR Drainage Services (water and sewer servicing 780-496-5444).
- The existing services (water and sanitary) enter the proposed subdivision approximately 9.8 m north of the south property line of Lot 15 off of the lane. The existing storm service enters the proposed subdivision approximately 4.7 m north of the south property line of Lot 15 off of 117 Street NW. As per the EPCOR Drainage Services Bylaw and the EPCOR Water Services and Wastewater Treatment Bylaw, these services cannot cross the proposed property line.
- There is a deficiency in on-street hydrant spacing adjacent to the property. The applicant/owner is advised to review on-site fire protection requirements to ensure adequate coverage (contact EPCOR Water at 780-412-3955).
- If power service crosses the proposed property line the owner will be required to provide a blanket easement in favour of EPCOR Distribution & Transmission Inc. If required, said easement shall be registered prior to or concurrent with the final plan of survey (contact EPCOR Land Administration Group at 780-412-3252).

# TENTATIVE PLAN

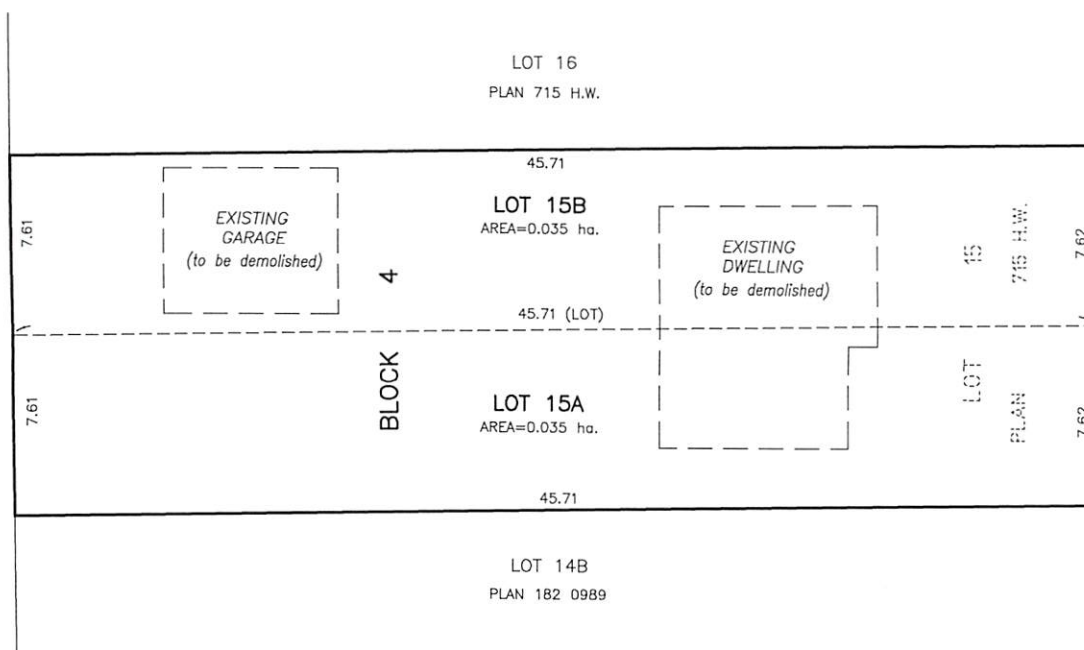
SHOWING SUBDIVISION OF

LOT 15, BLOCK 4, PLAN 715 H.W.  
 IN  
 RIVER LOT 3, EDMONTON SETTLEMENT  
 WITHIN THE  
 (THEO. TWP.52, RGE.24, W.4 M.)  
 EDMONTON ALBERTA

SCALE 1:200 2018 D.G. CHEN, A.L.S.  




LANE



117th STREET  
 TO 92nd AVENUE

NOTE:  
 - DISTANCES ARE APPROXIMATE AND ARE IN METRES AND DECIMALS THEREOF.  
 - AREA DEALT WITH BOUNDED THUS.

**HAGEN SURVEYS (1982) LTD.**

8929-20 STREET, EDMONTON. Ph: 464-5506

SURVEYOR'S STAMP



DRAWN BY: E.S.D.

CALC'D. BY: E.S.D.

DATE: JULY 04, 2018  
 REVISED: -

FILE NO. 18S0516

DWG.NO. 18S0516T



Subdivision Authority

7th Floor, Edmonton Tower  
10111 – 104 Avenue NW  
Edmonton, Alberta T5J 0J4

August 30, 2018

File No. LDA18-0412

Stantec Geomatics Ltd.  
10160 112 Street NW  
Edmonton, AB T5K 2L6

ATTENTION: Peter Plehwe

RE: Tentative plan of subdivision to create one (1) multiple family residential unit and one (1) remnant unit from Lot 110, Block 5, Plan 152 5533 located south of Ellerslie Road SW and west of Rabbit Hill Road SW; **GLENRIDGING HEIGHTS**

---

**The Subdivision by Phased Condominium is APPROVED on August 30, 2018, subject to the following conditions:**

1. that the owner pay all outstanding property taxes prior to the endorsement of the plan of survey.

Enclosure I is an attachment of the major advisements throughout the subdivision process. Enclosure II is a map of the subdivision and identifies major conditions and advisements of this approval.

Please be advised that the approval is valid for one (1) year from the date on which the subdivision approval is given to the application. An extension beyond that time may be granted by the City of Edmonton.

Please be advised that an appeal may be lodged in accordance to Section 678 of the Municipal Government Act with the Subdivision and Development Appeal Board, 10019 – 103 Avenue NW, Edmonton, Alberta, T5J 0G9, within 14 days from the date of the receipt of this decision. The date of receipt of the decision is deemed to be seven (7) days from the date the decision is mailed.

If you have further questions, please contact Christian Schmitt at 780-944-0459 or christian.schmitt@edmonton.ca.

Regards,

Blair McDowell  
Subdivision Authority

BM/cs/Posse #287762214-001

Enclosures

Please be advised of the following:

Next Steps for Subdivision Approval

- The next step in the subdivision process is to have a legal instrument prepared (ie. Plan of Survey) in order to register the approved subdivision. The legal instrument is then forwarded to the City for endorsement along with the endorsement fee (\$2,927.00 - 2018 Fees Schedule) and subsequently released to the applicant for registration at the Land Titles Office.

Building / Site

- The owner shall ensure the phased condominium adheres to the conditions and design layout approved in the development and building permits, any changes or revisions may require new or revised development and building permit applications. For further information regarding development and building permits please contact 311.
- Any changes to the proposed phased condominium unit or remnant unit require the revision to be submitted to the Subdivision Authority for approval.

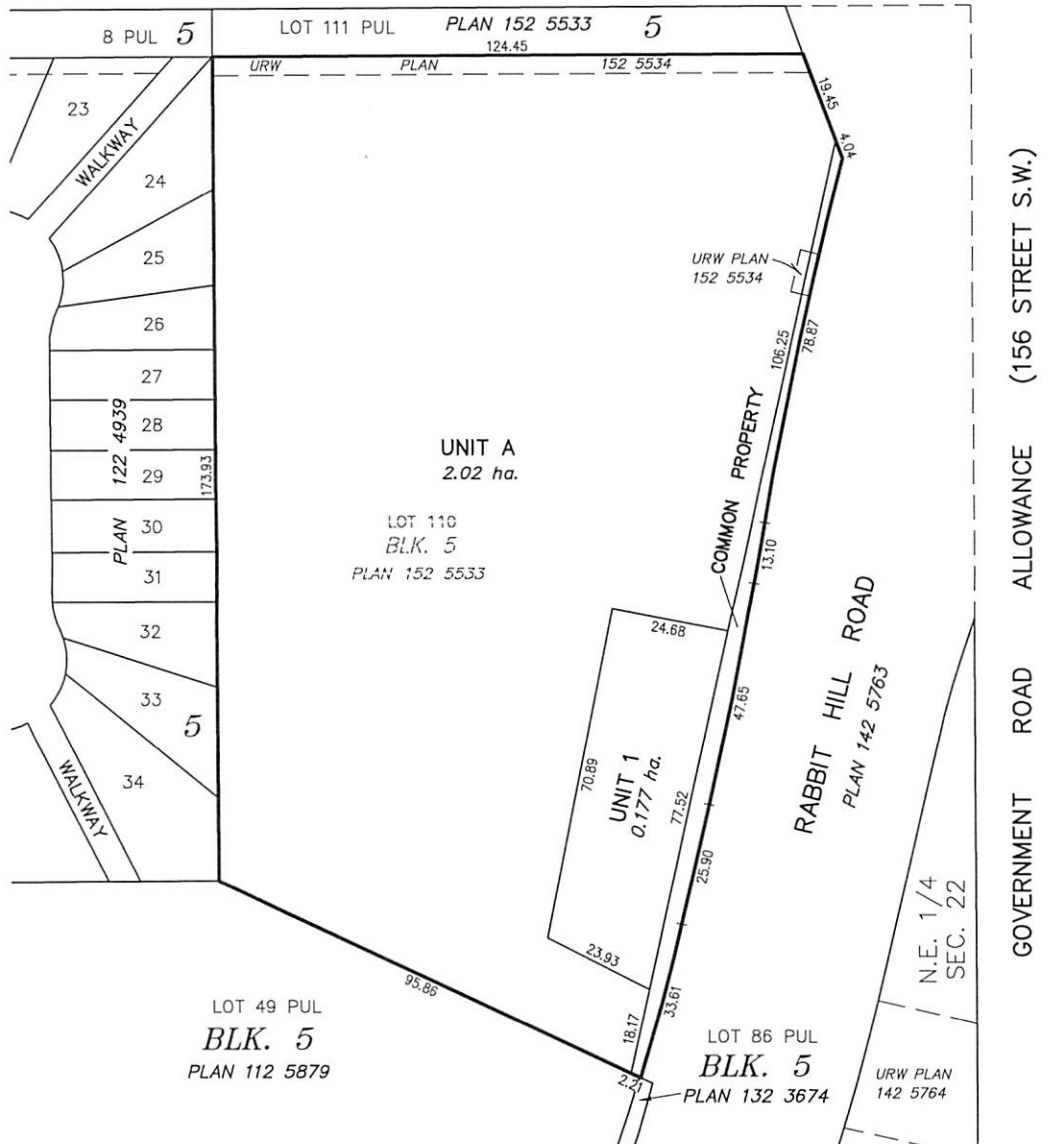
Servicing

- The owner must comply with the Fire and Rescue Services requirements for on-site and off-site hydrant installations, to ensure adequate fire protection.
- All municipal services must enter the site through Common Property.





ELLERSLIE ROAD (9 AVENUE S.W.)



Stantec Geomatics Ltd  
10160-112th Street NW  
Edmonton, Alberta, Canada  
T5K 2L6  
Tel. 780-917-7000  
Fax. 780-917-7289  
www.stantec.com

Copyright Reserved

The Contractor shall verify and be responsible for all dimensions. DO NOT scale the drawing - any errors or omissions shall be reported to Stantec Geomatics Ltd. without delay. The Copyrights to all designs and drawings are the property of Stantec Geomatics Ltd. Reproduction or use for any purpose other than that authorized by Stantec Geomatics Ltd. is forbidden.

Client

LANDMARK COMMUNITIES INC.

TENTATIVE PLAN SHOWING

PROPOSED PHASED CONDOMINIUM DEVELOPMENT OF

LOT 110, BLOCK 5, PLAN 152 5533

WITHIN THE


N.E. 1/4 SEC. 22, TWP. 51, RGE. 25, W.4 MER.

GLENRIDDING

SCALE 1 : 1000

MAY, 2018

NOTES

- All distances are expressed in metres and decimals thereof
- Area referred to bounded thus  Containing 2.26 Hectare

ADDRESS: 1010 RABBIT HILL ROAD SW





Subdivision Authority

7th Floor, Edmonton Tower  
10111 – 104 Avenue NW  
Edmonton, Alberta T5J 0J4

August 30, 2018

File No. LDA18-0416

Pals Geomatics Corp  
10704 176 Street NW  
Edmonton, AB T5S 1G7

ATTENTION: Ryan Smith

RE: Tentative plan of subdivision to create one (1) additional single detached residential lot from Lot 19, Block 24, Plan RN 64, located north of 121 Avenue NW and east of 122 Street NW; **PRINCE CHARLES**

---

**The Subdivision by Plan is APPROVED on August 30, 2018, subject to the following conditions:**

1. that the final plan of survey shall conform to the attached revised tentative plan;
2. that the owner obtain a permit to demolish the existing dwelling prior to endorsement of the final plan. Demolition permits can be obtained from Development Services located on the 2nd floor of Edmonton Tower at 10111 - 104 Avenue NW; and
3. that the owner pay all outstanding property taxes prior to the endorsement of the plan of survey.

Enclosure I is an attachment of the major advisements throughout the subdivision process. Enclosure II is a map of the subdivision and identifies major conditions and advisements of this approval.

Please be advised that the approval is valid for one (1) year from the date on which the subdivision approval is given to the application. An extension beyond that time may be granted by the City of Edmonton.

Please be advised that an appeal may be lodged in accordance to Section 678 of the Municipal Government Act with the Subdivision and Development Appeal Board, 10019 – 103 Avenue NW, Edmonton Alberta, T5J 0G9, within 14 days from the date of the receipt of this decision. The date of receipt of the decision is deemed to be seven (7) days from the date the decision is mailed.

If you have further questions, please contact Stephanie Mah at [stephanie.mah@edmonton.ca](mailto:stephanie.mah@edmonton.ca) or 780-442-5387.

Regards,

Blair McDowell  
Subdivision Authority

BM/sm/Posse #287880488-001

Enclosure(s)

Please be advised of the following:

Next Steps for Subdivision Approval

- The next step in the subdivision process is to have a legal instrument prepared (ie. Plan of Survey) in order to register the approved subdivision. The legal instrument is then forwarded to the City for endorsement along with the endorsement fee (\$662.00 - 2018 Fees Schedule) and subsequently released to the applicant for registration at the Land Titles Office.

Transportation

- There are existing boulevard trees adjacent to the site on 122 Street NW that must be protected during construction. For information about tree protection please refer to the City of Edmonton's web site (Trees and Construction).
- Access for future development must be to the adjacent alley in conformance with the Mature Neighbourhood Overlay Sec. 814.3(17) of the Zoning Bylaw #12800.
- The Prince Charles neighbourhood is on the Neighbourhood Renewal program. This particular location is scheduled for reconstruction in 2015-2018. Subdivision Planning recommends that the owner/applicant e-mail BuildingGreatNeighbourhoods@edmonton.ca to coordinate any work on the road right-of-way.

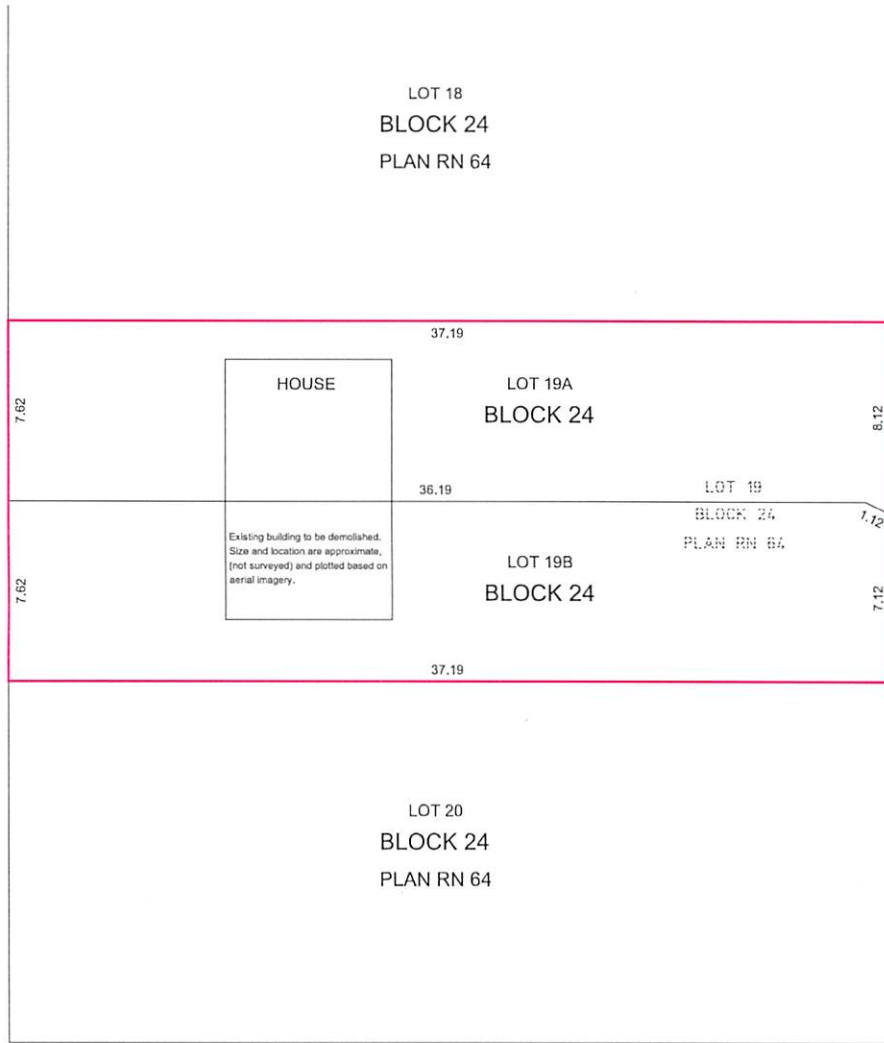
Building / Site

- The owner shall ensure that any change in property boundaries does not cause any structures on site to become non-compliant with the Safety Codes Act and Alberta Building Code. Permits may be required for such changes. Please contact 311 for more information.

Servicing

- The owner is required to make satisfactory arrangements for, and pay all costs associated with separate servicing to each lot, as well as the modification, relocation and/or removal of existing services. For further information, please contact: EPCOR Distribution & Transmission Inc. (780-412-4000), TELUS Communications (Edmonton) Inc. (Real Estate Division [Rights of Way] 780-508-2456), ATCO Gas (780-424-5222) and EPCOR Drainage Services (water and sewer servicing 780-496-5444).
- The existing services (water and sanitary) enter the proposed subdivision approximately 22.86m north of the north property line of 121 Avenue NW off of the lane. As per the EPCOR Drainage Services Bylaw and the EPCOR Water Services and Wastewater Treatment Bylaw, these services cannot cross the proposed property line.
- There is a deficiency in on-street hydrant spacing adjacent to the property. The applicant/owner is advised to review on-site fire protection requirements to ensure adequate coverage (contact EPCOR Water at 780-412-3955).
- If power service crosses the proposed property line the owner may be required to provide a blanket easement in favour of EPCOR Distribution & Transmission Inc. If required, said easement shall be registered prior to or concurrent with the final plan of survey (contact EPCOR Land Administration Group at 780-412-3252).

122 STREET



121 AVENUE

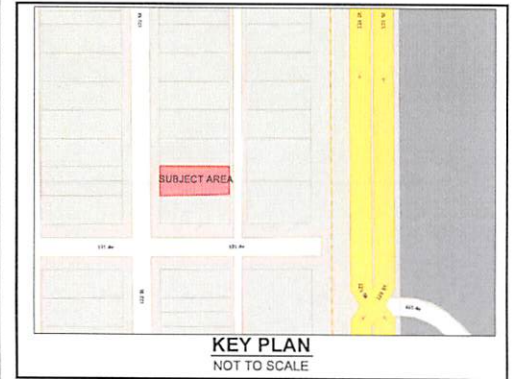
LANE



### KIMBERLEY HOMES GROUP

**NOTES:**

- ALL DISTANCES ARE SHOWN IN METRES AND DECIMALS THEREOF.
- ALL DISTANCES ON CURVED BOUNDARIES ARE ARC LENGTHS.
- ALL INFORMATION SHOWN ON THIS PLAN IS BOTH TENTATIVE AND PRELIMINARY, AND SUBJECT TO CHANGE BY THE 'PLAN OF SURVEY'.
- THE BOUNDARY SHOWN, EVEN IF ANNOTATED, IS SUBJECT TO CHANGE BY THE 'PLAN OF SURVEY'.
- THE ZONING OF THIS SUBJECT AREA IS RF3.
- PLAN TO BE SUBDIVIDED SHOWN OUTLINED THUS: \_\_\_\_\_
- AND CONTAINS: 0.056 ha.



| REV. NO. | DATE          | ITEM                                    | BY |
|----------|---------------|---|----|
| 1        | AUG. 22, 2018 | ADD DEFLECTION TO BACK OF PROPERTY LINE | AN |
| 0        | JULY 18, 2018 | ORIGINAL PLAN COMPLETED                 | AN |

REVISIONS

## PRINCE CHARLES

TENTATIVE PLAN SHOWING PROPOSED

## SUBDIVISION


OF

LOT 19, BLOCK 24, PLAN RN 64

WITHIN THE

S.W. 1/4 SEC. 18 - TWP. 53 - RGE. 24 - W. 4th MER.

## EDMONTON - ALBERTA



**Pals Geomatics** Phone: (780) 455 - 3177 Fax: (780) 451 - 2047  
 Email: edmonton@palsgeomatics.com  
 10704-176 Street NW, Edmonton, Alberta T5S 1G7

|          |           |             |    |             |    |
|----------|-----------|-------------|----|-------------|----|
| FILE NO. | 61600118T | DRAFTED BY: | AN | CHECKED BY: | DS |
|----------|-----------|-------------|----|-------------|----|



Subdivision Authority

7th Floor, Edmonton Tower  
10111 – 104 Avenue NW  
Edmonton, Alberta T5J 0J4

August 30, 2018

File No. LDA18-0419

Raxmark  
206 Lee Ridge Road NW  
Edmonton, AB T6K 0M9

ATTENTION: Sergey Barday

RE: Tentative plan of subdivision to create one (1) additional single detached residential lot from Lot 4, Block 27, Plan RN 60, located north of 112 Avenue NW and west of 132 Street NW;  
**INGLEWOOD**

---

**The Subdivision by Plan is APPROVED on August 30, 2018, subject to the following conditions:**

1. that the owner obtain a permit to demolish the existing dwelling and garage prior to endorsement of the final plan. Demolition permits can be obtained from Development Services located on the 2nd floor of Edmonton Tower at 10111 - 104 Avenue NW; and
2. that the owner pay all outstanding property taxes prior to the endorsement of the plan of survey.

Enclosure I is an attachment of the major advisements throughout the subdivision process. Enclosure II is a map of the subdivision and identifies major conditions and advisements of this approval.

Please be advised that the approval is valid for one (1) year from the date on which the subdivision approval is given to the application. An extension beyond that time may be granted by the City of Edmonton.

Please be advised that an appeal may be lodged in accordance to Section 678 of the Municipal Government Act with the Subdivision and Development Appeal Board, 10019 – 103 Avenue NW, Edmonton Alberta, T5J 0G9, within 14 days from the date of the receipt of this decision. The date of receipt of the decision is deemed to be seven (7) days from the date the decision is mailed.

If you have further questions, please contact Christian Schmitt at 780-944-0459 or christian.schmitt@edmonton.ca.

Regards,

Blair McDowell  
Subdivision Authority

BM/cs/Posse #286224281-001

Enclosures

Please be advised of the following:

Next Steps for Subdivision Approval

- The next step in the subdivision process is to have a legal instrument prepared (ie. Plan of Survey) in order to register the approved subdivision. The legal instrument is then forwarded to the City for endorsement along with the endorsement fee (\$662.00 - 2018 Fees Schedule) and subsequently released to the applicant for registration at the Land Titles Office.

Transportation

- There are existing boulevard trees adjacent to the site on 132 Street NW that must be protected during construction. For information about tree protection please refer to the City of Edmonton's web site (Trees and Construction).
- Access for future development must be to the adjacent alley in conformance with the Mature Neighbourhood Overlay Sec. 814.3(17) of the Zoning Bylaw #12800.

Building / Site

- The owner shall ensure that any change in property boundaries does not cause any structures on site to become non-compliant with the Safety Codes Act and Alberta Building Code. Permits may be required for such changes. Please contact 311 for more information.

Servicing

- The owner is required to make satisfactory arrangements for, and pay all costs associated with separate servicing to each lot, as well as the modification, relocation and/or removal of existing services. For further information, please contact: EPCOR Distribution & Transmission Inc. (780-412-4000), TELUS Communications (Edmonton) Inc. (Real Estate Division [Rights of Way] 780-508-2456), ATCO Gas (780-424-5222) and EPCOR Drainage Services (water and sewer servicing 780-496-5444).
- The existing services (water and sanitary) enter the proposed subdivision approximately 8.4 m south of the north property line of Lot 4 off of the lane. As per the EPCOR Drainage Services Bylaw and the EPCOR Water Services and Wastewater Treatment Bylaw, these services cannot cross the proposed property line.
- There is a deficiency in on-street hydrant spacing adjacent to the property. The applicant/owner is advised to review on-site fire protection requirements to ensure adequate coverage (contact EPCOR Water at 780-412-3955).
- If power service crosses the proposed property line the owner will be required to provide a blanket easement in favour of EPCOR Distribution & Transmission Inc. If required, said easement shall be registered prior to or concurrent with the final plan of survey (contact EPCOR Land Administration Group at 780-412-3252).

Tentative plan showing Proposed Subdivision

Legal Description (Lot 4, Block 27, Plan

RN60)

Lane

7.625 m    7.625m

Adjacent  
Lot #3

42.77 m

4A

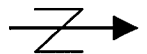
4B

42.75 m

Adjacent  
Lot #5

7.625 m    7.625 m

132 nd Street







Subdivision Authority

7th Floor, Edmonton Tower  
10111 – 104 Avenue NW  
Edmonton, Alberta T5J 0J4

August 30, 2018

File No. LDA18-0420

Delta Land Surveys Ltd.  
9809 89 AVENUE NW  
Edmonton, AB T6E 2S3

ATTENTION: John Sung

RE: Tentative plan of subdivision to create one (1) additional single detached residential lot, from Lot 22, Block 13, Plan 2938 HW, located north of 72 Avenue NW and east of 114A Street NW;  
**BELGRAVIA**

---

**The Subdivision by Plan is APPROVED on August 30, 2018, subject to the following conditions:**

1. that the owner obtain a permit to demolish the existing dwelling and garage prior to endorsement of the final plan. Demolition permits can be obtained from Development Services located on the 2nd floor of Edmonton Tower at 10111 - 104 Avenue NW; and
2. that the owner pay all outstanding property taxes prior to the endorsement of the plan of survey.

Enclosure I is an attachment of the major advisements throughout the subdivision process. Enclosure II is a map of the subdivision and identifies major conditions and advisements of this approval.

Please be advised that the approval is valid for one (1) year from the date on which the subdivision approval is given to the application. An extension beyond that time may be granted by the City of Edmonton.

Please be advised that an appeal may be lodged in accordance to Section 678 of the Municipal Government Act with the Subdivision and Development Appeal Board, 10019 – 103 Avenue NW, Edmonton Alberta, T5J 0G9, within 14 days from the date of the receipt of this decision. The date of receipt of the decision is deemed to be seven (7) days from the date the decision is mailed.

If you have further questions, please contact Jennifer Vos at [Jennifer.Vos@edmonton.ca](mailto:Jennifer.Vos@edmonton.ca) or 780-508-9519.

Regards,

Blair McDowell  
Subdivision Authority

BM/jv/Posse #287980093-001

Enclosure(s)

Please be advised of the following:

Next Steps for Subdivision Approval

- The next step in the subdivision process is to have a legal instrument prepared (ie. Plan of Survey) in order to register the approved subdivision. The legal instrument is then forwarded to the City for endorsement along with the endorsement fee (\$662.00 - 2018 Fees Schedule) and subsequently released to the applicant for registration at the Land Titles Office.

Transportation

- There are existing boulevard trees adjacent to the site on 114A Street NW that must be protected during construction. For information about tree protection please refer to the City of Edmonton's web site (Trees and Construction).
- Access for future development must be to the adjacent alley in conformance with the Mature Neighbourhood Overlay Sec. 814.3(17) of the Zoning Bylaw #12800.
- There is an existing access to 114A Street NW. Upon redevelopment of proposed Lot 22B, the existing residential access to 114A Street NW must be removed. The owner/applicant will be required to obtain a Permit to remove the access, available from Development and Zoning Services, 2nd Floor, 10111 - 104 Avenue NW.

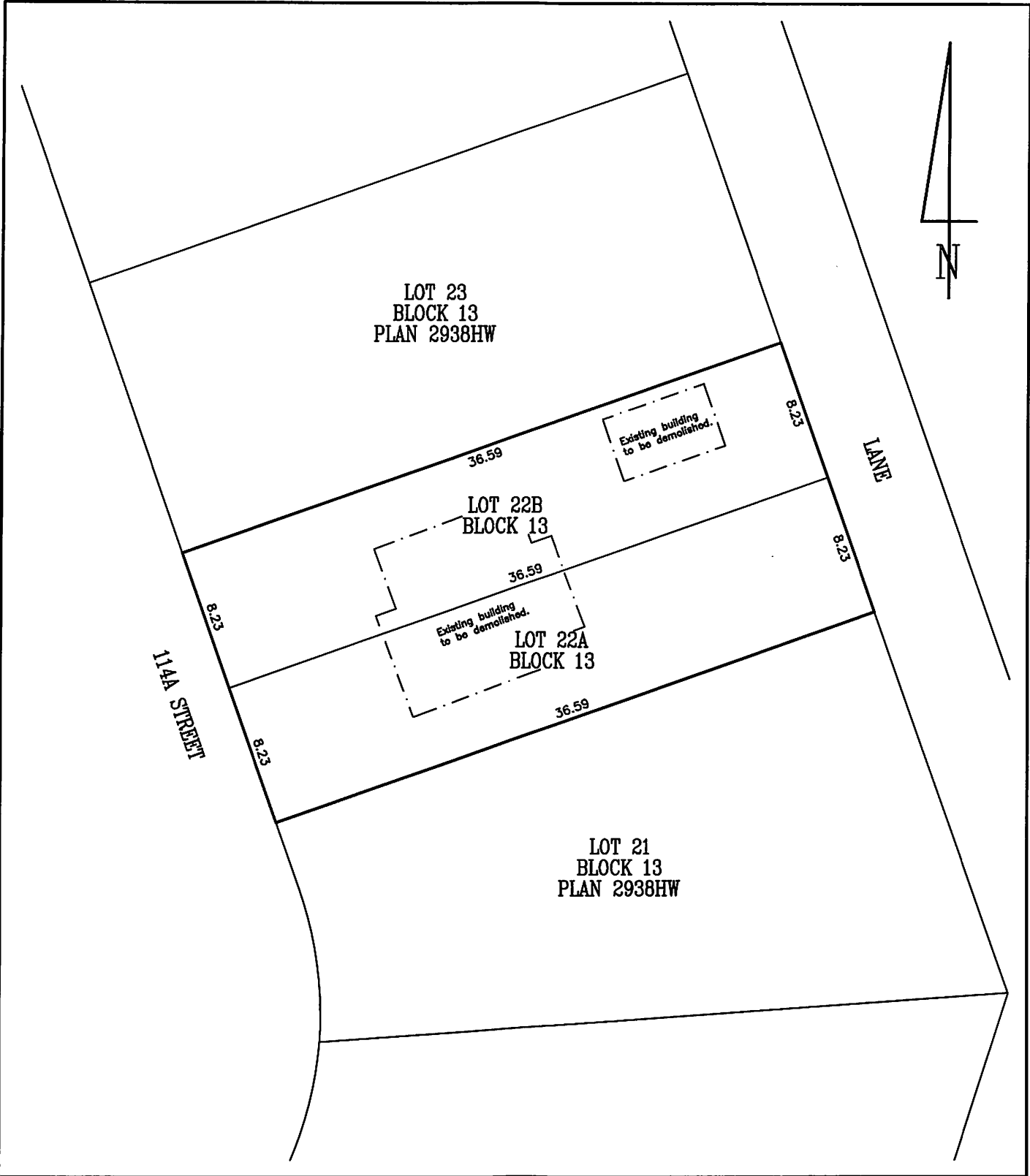
Building / Site

- The owner shall ensure that any change in property boundaries does not cause any structures on site to become non-compliant with the Safety Codes Act and Alberta Building Code. Permits may be required for such changes. Please contact 311 for more information.

Servicing

- The owner is required to make satisfactory arrangements for, and pay all costs associated with separate servicing to each lot, as well as the modification, relocation and/or removal of existing services. For further information, please contact: EPCOR Distribution & Transmission Inc. (780-412-4000), TELUS Communications (Edmonton) Inc. (Real Estate Division [Rights of Way] 780-508-2456), ATCO Gas (780-424-5222) and EPCOR Drainage Services (water and sewer servicing 780-496-5444).
- The existing services (water and sanitary) enter the proposed subdivision approximately 12.8 m south of the north property line of Lot 22 off of the lane. The existing storm service enters the proposed subdivision approximately 7.6 m north of the south property line of Lot 22 off 114A Street. As per the EPCOR Drainage Services Bylaw and the EPCOR Water Services and Wastewater Treatment Bylaw, these services cannot cross the proposed property line.
- There is a deficiency in on-street hydrant spacing adjacent to the property. The applicant/owner is advised to review on-site fire protection requirements to ensure adequate coverage (contact EPCOR Water at 780-412-3955).
- If power service crosses the proposed property line the owner may be required to provide a blanket easement in favour of EPCOR Distribution & Transmission Inc. If required, said easement shall be registered prior to or concurrent with the final plan of survey (contact EPCOR Land Administration Group at 780-412-3252).





**TENTATIVE PLAN**

THIS DRAWING IS PREPARED FOR:  
ALI HASSEN

SHOWING PROPOSED SUBDIVISION OF  
LOT 22, BLOCK 13, PLAN 2938HW  
7211 - 114A STREET  
CITY OF EDMONTON - ALBERTA

NOTES:  
1. ALL DISTANCES ARE SHOWN IN METRES AND DECIMALS THEREOF.  
2. LOT SIZE AND BUILDING LOCATIONS DERIVED FROM REAL PROPERTY REPORT PROVIDED BY CLIENT.

**DELTA LAND SURVEYS LTD.**  
9809-89 AVE, EDMONTON, AB, T6E-2S3  
780-431-0816 (TEL) 780-432-1024 (FAX)

SCALE 1:300 | JOB NO. I0367LTO | JUL. 19, 2018.

Thursday, August 23, 2018  
10:00 am.



PLACE: ET 6 MR NW 06-127

## SUBDIVISION AUTHORITY MINUTES MEETING NO. 34

**PRESENT** Kyle Witiw, Acting Chief Subdivision Officer

**1. ADOPTION OF AGENDA**

MOVED

Kyle Witiw

That the Subdivision Authority Agenda for the August 23, 2018 meeting be adopted.

FOR THE MOTION

Kyle Witiw

**CARRIED**

**2. ADOPTION OF MINUTES**

MOVED

Kyle Witiw

That the Subdivision Authority Minutes for the August 16, 2018 meeting be adopted.

FOR THE MOTION

Kyle Witiw

**CARRIED**

**3. OLD BUSINESS**

**4. NEW BUSINESS**

1. LDA14-0078  
147250687-001

REVISION of tentative plan of subdivision to create 91 single detached residential lots and 84 semi-detached residential lots, from Lot 2, Block 1, Plan 122 4640, and Lot A, Block 14, Plan 152 0589, located north of 167 Avenue NW and east of 66 Street NW; **MCCONACHIE**

MOVED

Kyle Witiw

That the application for subdivision be Approved as Amended.

FOR THE MOTION

Kyle Witiw

**CARRIED**

2. LDA17-0063  
240587688-001

REVISION of conditionally approved tentative plan of subdivision to create 52 single detached residential lots, 40 semi-detached residential lots and two (2) Municipal Reserve lots, from Lot N, Block 99, Plan 152 2816, located north of 41 Avenue SW and west of Chappelle Way SW; **CHAPPELLE**

MOVED

Kyle Witiw

That the application for subdivision be Approved as Amended.

FOR THE MOTION

Kyle Witiw

**CARRIED**

|                |                             |   |
|----------------|-----------------------------|---|
| 3.             | LDA17-0424<br>257631333-001 | REVISION of Tentative plan of subdivision to create 64 single detached residential lots, from Lot 1, Plan 992 1891 and the SE 31-51-23-W4M, located north of Anthony Henday Drive and west of 17 Street NW; <b>LAUREL</b> |
| MOVED          |                             | Kyle Witiw<br><br>That the application for subdivision be Approved as Amended.  |
| FOR THE MOTION |                             | Kyle Witiw <b>CARRIED</b>   |
| 4.             | LDA18-0089<br>274404202-001 | Tentative plan of subdivision to create one (1) additional single detached residential lot from Lot 25, Block 28, Plan 1800 NY, located north of 51 Avenue NW and west of 123 Street NW; <b>LANSDOWNE</b>                 |
| MOVED          |                             | Kyle Witiw<br><br>That the application for subdivision be Approved.   |
| FOR THE MOTION |                             | Kyle Witiw <b>CARRIED</b>   |
| 5.             | LDA18-0343<br>285450278-001 | Tentative plan of subdivision to create one (1) additional single detached residential lot from Lot 18, Block 10, Plan 2597 KS located north of 82 Avenue NW and east of 148 Street NW; <b>LAURIER HEIGHTS</b>            |
| MOVED          |                             | Kyle Witiw<br><br>That the application for subdivision be Approved as Amended.  |
| FOR THE MOTION |                             | Kyle Witiw <b>CARRIED</b>   |
| 6.             | LDA18-0347<br>285226589-001 | Tentative plan of subdivision to create one (1) additional single detached residential lot from Lot 34, Block 12, Plan 600 MC, located south of 65 Avenue NW and west of 123 Street NW; <b>GRANDVIEW HEIGHTS</b>          |
| MOVED          |                             | Kyle Witiw<br><br>That the application for subdivision be Approved as Amended.  |
| FOR THE MOTION |                             | Kyle Witiw <b>CARRIED</b>   |
| 7.             | LDA18-0348<br>284805019-001 | Tentative plan of subdivision to create create one (1) additional single detached residential lot from Lot 1, Block 4, Plan 732 KS, located south of 117A Avenue and west of 133 Street NW; <b>WOODCROFT</b>              |
| MOVED          |                             | Kyle Witiw<br><br>That the application for subdivision be Approved as Amended.  |
| FOR THE MOTION |                             | Kyle Witiw <b>CARRIED</b>   |
| 8.             | LDA18-0362<br>286000916-001 | Tentative plan of subdivision to create one (1) additional single detached residential lot from Lot 2, Block 37, Plan 1916 HW, located south of 118 Avenue NW and east of 122 Street NW; <b>INGLEWOOD</b>                 |
| MOVED          |                             | Kyle Witiw<br><br>That the application for subdivision be Approved as Amended.  |
| FOR THE MOTION |                             | Kyle Witiw <b>CARRIED</b>   |
| 9.             | LDA18-0367<br>286073745-001 | Tentative plan of subdivision to create one (1) additional single detached residential lot from Lot 8, Block 2, Plan 3751 HW located south of 109 Avenue NW and east of 133 Street NW; <b>NORTH GLENORA</b>               |

|                |   |  |
|----------------|---|--|
| MOVED          |   | Kyle Witiw<br><br>That the application for subdivision be Approved as Amended.   |
| FOR THE MOTION |   | Kyle Witiw <b>CARRIED</b>  |
| 10.            | LDA18-0394<br>286977714-001                                   | Tentative plan of subdivision to create one (1) additional single detached residential lot from Lot 2, Block 80, Plan 3875 P, located north of Stony Plain Road NW and west of 131 Street NW; <b>GLENORA</b> |
| MOVED          |   | Kyle Witiw<br><br>That the application for subdivision be Approved.  |
| FOR THE MOTION |   | Kyle Witiw <b>CARRIED</b>  |
| 11.            | LDA18-0398<br>287076638-001                                   | Tentative plan of subdivision to create one (1) additional single detached residential lot from Lot 15, Block 86, Plan 6334 HW, located south of 97 Avenue NW and east of 146 Street NW; <b>CRESTWOOD</b>    |
| MOVED          |   | Kyle Witiw<br><br>That the application for subdivision be Approved.  |
| FOR THE MOTION |   | Kyle Witiw <b>CARRIED</b>  |
| 12.            | LDA18-0404<br>273762063-001                                   | Tentative plan of subdivision to create separate titles for a semi-detached dwelling from Lot 28, Block 10, Plan 1324 HW, located north of 72 Avenue NW and west of 112 Street NW; <b>MCKERNAN</b>           |
| MOVED          |   | Kyle Witiw<br><br>That the application for subdivision be Approved as Amended.   |
| FOR THE MOTION |   | Kyle Witiw <b>CARRIED</b>  |
| 13.            | LDA18-0406<br>287543248-001                                   | Tentative plan of subdivision to create one (1) additional single detached residential lot from Lot 14, Block 3, Plan 8661 T, located south of 130 Avenue NW and east of 121 Street NW; <b>CALDER</b>        |
| MOVED          |   | Kyle Witiw<br><br>That the application for subdivision be Approved.  |
| FOR THE MOTION |   | Kyle Witiw <b>CARRIED</b>  |
| 5.             | <b>ADJOURNMENT</b><br><br>The meeting adjourned at 10:22 a.m. |  |