


Thursday, July 26, 2018  
10:00 am.



PLACE: ET 6 MR NW 06-127

## SUBDIVISION AUTHORITY AGENDA MEETING NO. 30

**1. ADOPTION OF AGENDA**

RECOMMENDATION

That the Subdivision Authority Agenda for the July 26, 2018 meeting be adopted.

**2. ADOPTION OF MINUTES**

RECOMMENDATION

That the Subdivision Authority Minutes for the July 19, 2018 meetings be adopted.

**3. OLD BUSINESS**

**4. NEW BUSINESS**

- |    |                             |  |
|----|-----------------------------|--|
| 1. | LDA18-0007<br>261936684-001 | Tentative plan of subdivision to create one (1) additional single detached residential lot from Lot 2, Block 61A, Plan 1690 HW, located north of 106 Avenue NW and west of 133 Street NW; <b>GLENORA</b>                                       |
| 2. | LDA18-0243<br>281206746-001 | Tentative plan of subdivision to create one (1) multiple family residential unit and one (1) remnant unit from Lot 109, Block 44, Plan 082 0346 located south of Savaryn Drive SW and east of 89 Street SW; <b>SUMMERSIDE</b>                  |
| 3. | LDA18-0254<br>280907297-001 | Tentative plan of subdivision to create one (1) multiple family residential unit and one (1) remnant unit from Lot 95, Block 8, Plan 152 4946 located west of Tamarack Boulevard NW and north of 23 Avenue NW; <b>TAMARACK</b>                 |
| 4. | LDA18-0257<br>281263403-001 | Tentative plan of subdivision to create one (1) additional single detached residential lot from Lot 14, Block 33, Plan 5019 HW located south of 102 Avenue NW and east of 80 Street NW; <b>FOREST HEIGHTS</b>                                  |
| 5. | LDA18-0316<br>284340492-001 | Tentative plan of subdivision to create one (1) multiple family unit and one (1) remnant unit by Phased Condominium from Lot 32, Block 17, Plan 162 2716, located south of Keene Crescent SW and east of Keswick Drive SW; <b>KESWICK AREA</b> |
| 6. | LDA18-0318<br>284383518-001 | Tentative plan of subdivision to create one (1) additional single detached residential lot from Lot 4, Block 47, Plan RN 22B located south of 109 Avenue NW and east of 127 Street NW; <b>WESTMOUNT</b>  |
| 7. | LDA18-0335<br>284969378-001 | Tentative plan of subdivision to create separate titles for a semi-detached dwelling from Lot 10, Block 19, Plan 3067 HW, located south of 104 Avenue NW and west of 160 Street NW; <b>BRITANNIA YOUNGSTOWN</b>                                |

8.	LDA18-0340 285453340-001	Tentative plan of subdivision to create one (1) additional single detached residential lot, from Lot 7, Block 3, Plan 744 HW located north of 104 Avenue NW and east of 143 Street NW; <b>GROVENOR</b>
5.	<b>OTHER BUSINESS</b>	



Subdivision Authority

7th Floor, Edmonton Tower  
10111 – 104 Avenue NW  
Edmonton, Alberta T5J 0J4

July 26, 2018

File No. LDA18-0007

Greg Suchora  
33 26106 Township Road 532A  
Spruce Grove, AB T7Y 1A3

ATTENTION: Greg Suchora

RE: Tentative plan of subdivision to create one (1) additional single detached residential lot from Lot 2, Block 61A, Plan 1690 HW, located north of 106 Avenue NW and west of 133 Street NW;  
**GLENORA**

---

**The Subdivision by Plan is APPROVED on July 26, 2018, subject to the following conditions:**

1. that the owner obtain a permit to demolish the existing dwelling and garage prior to endorsement of the final plan. Demolition permits can be obtained from Development Services located on the 2nd floor of Edmonton Tower at 10111 - 104 Avenue NW; and
2. that the owner pay all outstanding property taxes prior to the endorsement of the plan of survey.

Enclosure I is an attachment of the major advisements throughout the subdivision process. Enclosure II is a map of the subdivision and identifies major conditions and advisements of this approval.

Please be advised that the approval is valid for one (1) year from the date on which the subdivision approval is given to the application. An extension beyond that time may be granted by the City of Edmonton.

Please be advised that an appeal may be lodged in accordance to Section 678 of the Municipal Government Act with the Subdivision and Development Appeal Board, 10019 – 103 Avenue NW, Edmonton Alberta, T5J 0G9, within 14 days from the date of the receipt of this decision. The date of receipt of the decision is deemed to be seven (7) days from the date the decision is mailed.

If you have further questions, please contact Marco Beraldo at marco.beraldo@edmonton.ca or 780-496-6092.

Regards,

Blair McDowell  
Subdivision Authority

BM/mb/Posse #261936684-001

Enclosures

Please be advised of the following:

Next Steps for Subdivision Approval

- The next step in the subdivision process is to have a legal instrument prepared (ie. Plan of Survey) in order to register the approved subdivision. The legal instrument is then forwarded to the City for endorsement along with the endorsement fee (\$662.00 - 2018 Fees Schedule) and subsequently released to the applicant for registration at the Land Titles Office.

Transportation

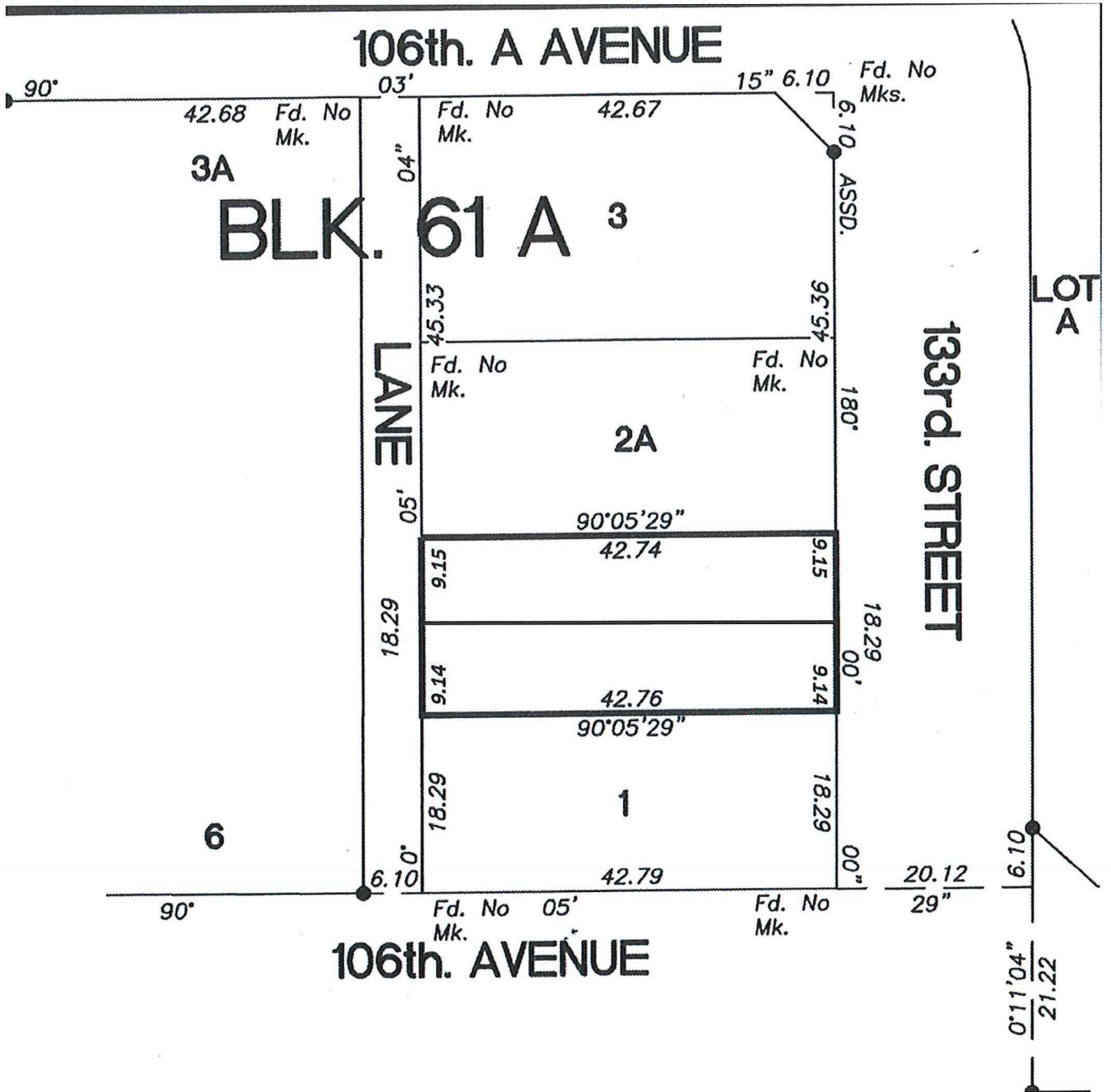
- There are existing boulevard trees adjacent to the site on 133 Street NW that must be protected during construction. For information about tree protection please refer to the City of Edmonton's web site (Trees and Construction).
- Access for future development must be to the adjacent alley in conformance with the Mature Neighbourhood Overlay Sec. 814.3(17) of the Zoning Bylaw #12800.
- There is an existing access to 133 Street NW. Upon redevelopment of the proposed southern Lot, the existing residential access to 133 Street NW must be removed. The owner/applicant will be required to obtain a Permit to remove the access, available from Development and Zoning Services, 2nd Floor, 10111 - 104 Avenue NW.

Building / Site

- The owner shall ensure that any change in property boundaries does not cause any structures on site to become non-compliant with the Safety Codes Act and Alberta Building Code. Permits may be required for such changes. Please contact 311 for more information.

Servicing

- The owner is required to make satisfactory arrangements for, and pay all costs associated with separate servicing to each lot, as well as the modification, relocation and/or removal of existing services. For further information, please contact: EPCOR Distribution & Transmission Inc. (780-412-4000), TELUS Communications (Edmonton) Inc. (Real Estate Division [Rights of Way] 780-508-2456), ATCO Gas (780-424-5222) and EPCOR Drainage Services (water and sewer servicing 780-496-5444).
- The existing services (water and sanitary) enter the proposed subdivision approximately 11.88 m south of the north property line of Lot 2 off of the lane. As per the EPCOR Drainage Services Bylaw and the EPCOR Water Services and Wastewater Treatment Bylaw, these services cannot cross the proposed property line.
- There is a deficiency in on-street hydrant spacing adjacent to the property. The applicant/owner is advised to review on-site fire protection requirements to ensure adequate coverage (contact EPCOR Water at 780-412-3955).
- If power service crosses the proposed property line the owner may be required to provide a blanket easement in favour of EPCOR Distribution & Transmission Inc. If required, said easement shall be registered prior to or concurrent with the final plan of survey (contact EPCOR Land Administration Group at 780-412-3252).





Subdivision Authority

7th Floor, Edmonton Tower  
10111 – 104 Avenue NW  
Edmonton, Alberta T5J 0J4

July 26, 2018

File No. LDA18-0243

Pals Geomatics Corp  
10704 176 Street  
Edmonton, AB T5S 1G7

ATTENTION: Ryan Smith

RE: Tentative plan of subdivision to create one (1) multiple family residential unit and one (1) remnant unit from Lot 109, Block 44, Plan 082 0346 located south of Savaryn Drive SW and east of 89 Street SW; **SUMMERSIDE**

---

**The Subdivision by Phased Condominium is APPROVED on July 26, 2018, subject to the following conditions:**

1. that the owner pay all outstanding property taxes prior to the endorsement of the plan of survey.

Enclosure I is an attachment of the major advisements throughout the subdivision process. Enclosure II is a map of the subdivision and identifies major conditions and advisements of this approval.

Please be advised that the approval is valid for one (1) year from the date on which the subdivision approval is given to the application. An extension beyond that time may be granted by the City of Edmonton.

Please be advised that an appeal may be lodged in accordance to Section 678 of the Municipal Government Act with the Subdivision and Development Appeal Board, 10019 – 103 Avenue NW, Edmonton Alberta, T5J 0G9, within 14 days from the date of the receipt of this decision. The date of receipt of the decision is deemed to be seven (7) days from the date the decision is mailed.

If you have further questions, please contact Gilbert Quashie-Sam at [gilbert.quashie-sam@edmonton.ca](mailto:gilbert.quashie-sam@edmonton.ca) or 780-496-6295.

Regards,

Blair McDowell  
Subdivision Authority

BM/gq/Posse #281206746-001

Enclosure(s)

Please be advised of the following:

Next Steps for Subdivision Approval

- The next step in the subdivision process is to have a legal instrument prepared (ie. Plan of Survey) in order to register the approved subdivision. The legal instrument is then forwarded to the City for endorsement along with the endorsement fee (\$2927.00 - 2018 Fees Schedule) and subsequently released to the applicant for registration at the Land Titles Office.

Building / Site

- The owner shall ensure the phased condominium adheres to the conditions and design layout approved in the Development and Building Permits, any changes or revisions may require new or revised development and building permit application(s). For further information regarding development and building permits please contact 311 for more information.
- Any changes to the proposed phased condominium unit(s) or remnant unit(s) require a revision be submitted to the Subdivision Authority for approval.

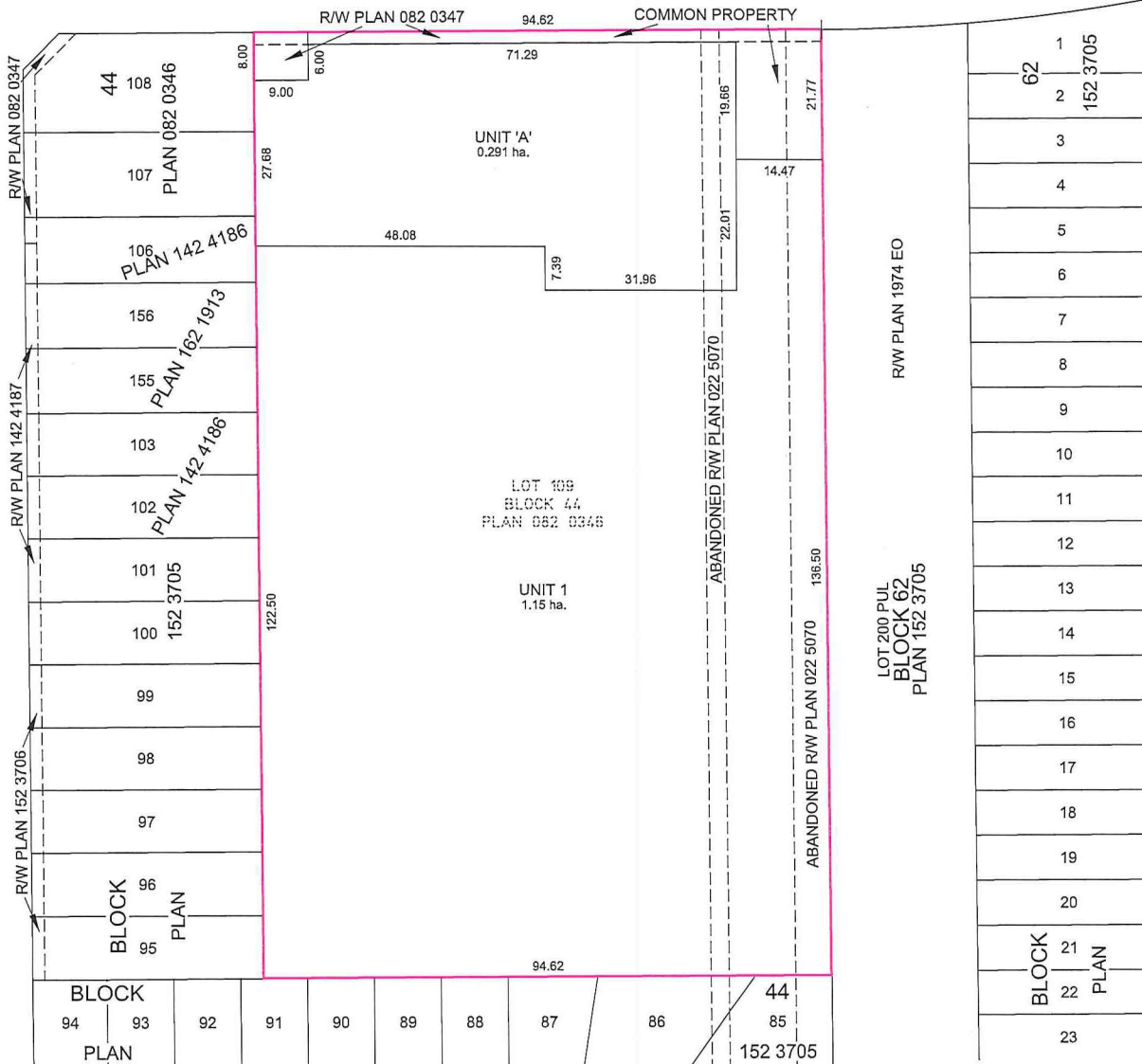
Servicing

- The owner must comply with the Fire and Rescue Services requirements for on-site and off-site hydrant installations to ensure adequate fire protection.
- All municipal services must enter the site through Common Property.



89 STREET S.W.

SAVARYN DRIVE S.W.



**PELHAM MASTER BUILDER**

**NOTES:**

- ALL DISTANCES ARE SHOWN IN METRES AND DECIMALS THEREOF.
- ALL INFORMATION SHOWN ON THIS PLAN IS BOTH TENTATIVE AND PRELIMINARY, AND SUBJECT TO CHANGE BY THE 'PLAN OF SURVEY'.
- THE BOUNDARY SHOWN, EVEN IF ANNOTATED, IS SUBJECT TO CHANGE BY THE 'PLAN OF SURVEY'.
- THE ZONING OF THIS SUBJECT AREA IS R4T.
- PLAN TO BE SUBDIVIDED SHOWN OUTLINED THUS: \_\_\_\_\_ AND CONTAINS: 1.50 ha.


**KEY PLAN**  
NOT TO SCALE



REV. NO.	DATE	ITEM	BY
3	MAR. 12/18	EXPANDED UNIT 1 TO COVER TWO BUILDINGS	ME
2	NOV. 22/16	EXPANDED UNIT A TO ALLOW FOR PARKING CONSTRUCTION ERROR	ME
1	NOV. 11/16	EXPANDED UNIT 1 TO INCLUDE MORE PARKING LOT	ME
0	NOV. 8/16	ORIGINAL PLAN COMPLETED	ME

REVISIONS

**VILLAGE AT SUMMERSIDE**  
TENTATIVE PLAN SHOWING PROPOSED  
**PHASED CONDOMINIUM DEVELOPMENT**  
OF  
LOT 109, BLOCK 44, PLAN 082 0346  
WITHIN THE  
S.E. 1/4 SEC. 21 - TWP. 51 - RGE. 24 - W. 4TH MER.  
AND ADJACENT ROAD ALLOWANCE  
**EDMONTON - ALBERTA**



**Pals Geomatics** Phone: (780) 455 - 3177 Fax: (780) 451 - 2047  
Email: edmonton@palsgeomatics.com  
10704-176 Street NW, Edmonton, Alberta T5S 1G7

FILE NO.	11600358T	DRAFTED BY:	ME	CHECKED BY:	JM/MK
----------	-----------	-------------	----	-------------	-------





Subdivision Authority

7th Floor, Edmonton Tower  
10111 – 104 Avenue NW  
Edmonton, Alberta T5J 0J4

July 26, 2018

File No. LDA18-0254

Pals Geomatics Corp.  
10704 - 176 Street NW  
Edmonton, AB T5S 1G7

ATTENTION: Ryan Smith

RE: Tentative plan of subdivision to create one (1) multiple family residential unit and one (1) remnant unit from Lot 95, Block 8, Plan 152 4946 located west of Tamarack Boulevard NW and north of 23 Avenue NW; **TAMARACK**

---

**The Subdivision by Phased Condominium is APPROVED on July 26, 2018, subject to the following conditions:**

1. that the owner pay all outstanding property taxes prior to the endorsement of the plan of survey.

Enclosure I is an attachment of the major advisements throughout the subdivision process. Enclosure II is a map of the subdivision and identifies major conditions and advisements of this approval.

Please be advised that the approval is valid for one (1) year from the date on which the subdivision approval is given to the application. An extension beyond that time may be granted by the City of Edmonton.

Please be advised that an appeal may be lodged in accordance to Section 678 of the Municipal Government Act with the Subdivision and Development Appeal Board, 10019 – 103 Avenue NW, Edmonton Alberta, T5J 0G9, within 14 days from the date of the receipt of this decision. The date of receipt of the decision is deemed to be seven (7) days from the date the decision is mailed.

If you have further questions, please contact Kristen Rutherford at 780-442-5047 or [kristen.rutherford@edmonton.ca](mailto:kristen.rutherford@edmonton.ca)

Regards,

Blair McDowell  
Subdivision Authority

BM/kr/Posse #280907297-001

Enclosure(s)

Please be advised of the following:

Next Steps for Subdivision Approval

- The next step in the subdivision process is to have a legal instrument prepared (ie. Plan of Survey) in order to register the approved subdivision. The legal instrument is then forwarded to the City for endorsement along with the endorsement fee (\$2,927.00 - 2018 Fees Schedule) and subsequently released to the applicant for registration at the Land Titles Office.

Building / Site

- The owner shall ensure the phased condominium adheres to the conditions and design layout approved in the Development and Building Permits, any changes or revisions may require new or revised development and building permit application(s). For further information regarding development and building permits please contact 311 for more information.
- Any changes to the proposed phased condominium unit(s) or remnant unit(s) require a revision be submitted to the Subdivision Authority for approval.

Servicing

- The owner must comply with the Fire and Rescue Services requirements for on-site and off-site hydrant installations to ensure adequate fire protection.
- All municipal services must enter the site through Common Property.



CONDOMINIUM PLAN 162 407.1

R/W PLAN 142 5072

UNIT 'A'  
0.171 ha.

UNIT 1  
0.304 ha.

LOT 81  
BLOCK 8  
PLAN 142 5070

LOT 95  
BLOCK 8  
PLAN 152 4946

COMMON  
PROPERTY

R/W PLAN  
152 4947

COMMON  
PROPERTY

R/W PLAN  
142 5071

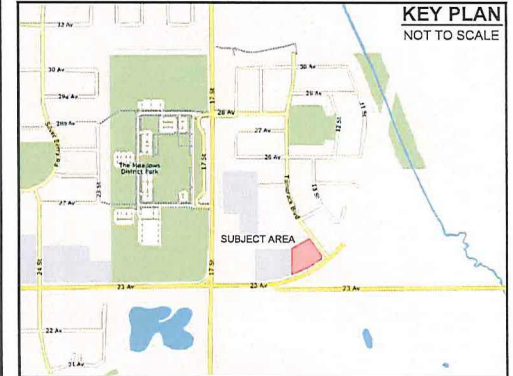
23 AVENUE N.W.

S.W. 1/4 SEC. 5  
TWP. 52 - RGE. 23  
W. 4TH MER.

QUALICO

**NOTES:**

- ALL DISTANCES ARE SHOWN IN METRES AND DECIMALS THEREOF.
- ALL DISTANCES ON CURVED BOUNDARIES ARE ARC LENGTHS.
- ALL INFORMATION SHOWN ON THIS PLAN IS BOTH TENTATIVE AND PRELIMINARY, AND SUBJECT TO CHANGE BY THE 'PLAN OF SURVEY'.
- THE BOUNDARY SHOWN, EVEN IF ANNOTATED, IS SUBJECT TO CHANGE BY THE 'PLAN OF SURVEY'.
- THE ZONING OF THIS SUBJECT AREA IS R47.
- PLAN TO BE SUBDIVIDED SHOWN OUTLINED THUS AND CONTAINS: 0.796 ha.



REV. NO.	DATE	ITEM	BY
1	Apr. 30/18	UPDATED WITH REVISED SITE PLAN	ME
0	Dec. 3/15	ORIGINAL PLAN COMPLETED	ME

REVISIONS

**TAMARACK**


TENTATIVE PLAN SHOWING PROPOSED  
**PHASED CONDOMINIUM DEVELOPMENT**  
OF

LOT 95, BLOCK 8, PLAN 152 4946

WITHIN THE

S.W. 1/4 SEC. 5 - TWP. 52 - RGE. 23 - W. 4TH MER.

**EDMONTON - ALBERTA**



**Pals Geomatics** Phone: (780) 455-3177 Fax: (780) 451-2047  
 Email: edmonton@palsgeomatics.com  
 10704-176 Street NW, Edmonton, Alberta T5S 1G7

FILE NO.	11500440T	DRAFTED BY:	ME	CHECKED BY:	JM
----------	-----------	-------------	----	-------------	----



Subdivision Authority

7th Floor, Edmonton Tower  
10111 – 104 Avenue NW  
Edmonton, Alberta T5J 0J4

July 26, 2018

File No. LDA18-0257

Hagen Surveys (1982) Ltd.  
8929 - 20 Street NW  
Edmonton, AB T6P 1K8

ATTENTION: Jordan Widmer

RE: Tentative plan of subdivision to create one (1) additional single detached residential lot from Lot 14, Block 33, Plan 5019 HW located south of 102 Avenue NW and east of 80 Street NW; **FOREST HEIGHTS**

---

**The Subdivision by Plan is APPROVED on July 26, 2018, subject to the following conditions:**

1. that the owner obtain a permit to demolish the existing dwelling and garage prior to endorsement of the final plan. Demolition permits can be obtained from Development Services located on the 2nd floor of Edmonton Tower at 10111 - 104 Avenue NW; and
2. that the owner pay all outstanding property taxes prior to the endorsement of the plan of survey.

Enclosure I is an attachment of the major advisements throughout the subdivision process. Enclosure II is a map of the subdivision and identifies major conditions and advisements of this approval.

Please be advised that the approval is valid for one (1) year from the date on which the subdivision approval is given to the application. An extension beyond that time may be granted by the City of Edmonton.

Please be advised that an appeal may be lodged in accordance to Section 678 of the Municipal Government Act with the Subdivision and Development Appeal Board, 10019 – 103 Avenue NW, Edmonton Alberta, T5J 0G9, within 14 days from the date of the receipt of this decision. The date of receipt of the decision is deemed to be seven (7) days from the date the decision is mailed.

If you have further questions, please contact Kristen Rutherford at [kristen.rutherford@edmonton.ca](mailto:kristen.rutherford@edmonton.ca) or 780-442-5047.

Regards,

Blair McDowell  
Subdivision Authority

BM/kr/Posse #281263403-001

Enclosure(s)

Please be advised of the following:

Next Steps for Subdivision Approval

- The next step in the subdivision process is to have a legal instrument prepared (ie. Plan of Survey) in order to register the approved subdivision. The legal instrument is then forwarded to the City for endorsement along with the endorsement fee (\$662.00 - 2018 Fees Schedule) and subsequently released to the applicant for registration at the Land Titles Office.

Transportation

- There are existing boulevard trees adjacent to the site on 80 Street NW that must be protected during construction. For information about tree protection please refer to the City of Edmonton's web site (Trees and Construction).
- Access for future development must be to the adjacent alley in conformance with the Mature Neighbourhood Overlay Sec. 814.3(17) of the Zoning Bylaw #12800.

Building / Site

- The owner shall ensure that any change in property boundaries does not cause any structures on site to become non-compliant with the Safety Codes Act and Alberta Building Code. Permits may be required for such changes. Please contact 311 for more information.

Servicing

- The owner is required to make satisfactory arrangements for, and pay all costs associated with separate servicing to each lot, as well as the modification, relocation and/or removal of existing services. For further information, please contact: EPCOR Distribution & Transmission Inc. (780-412-4000), TELUS Communications (Edmonton) Inc. (Real Estate Division [Rights of Way] 780-508-2456), ATCO Gas (780-424-5222) and EPCOR Drainage Services (water and sewer servicing 780-496-5444).
- The existing services (water and sanitary) enter the proposed subdivision approximately 6.27 m north of the south property line of Lot 14 off the lane. As per the EPCOR Drainage Services Bylaw and the EPCOR Water Services and Wastewater Treatment Bylaw, these services cannot cross the proposed property line.
- There is a deficiency in on-street hydrant spacing adjacent to the property. The applicant/owner is advised to review on-site fire protection requirements to ensure adequate coverage (contact EPCOR Water at 780-412-3955).
- If power service crosses the proposed property line the owner may be required to provide a blanket easement in favour of EPCOR Distribution & Transmission Inc. If required, said easement shall be registered prior to or concurrent with the final plan of survey (contact EPCOR Land Administration Group at 780-412-3252).

# TENTATIVE PLAN

SHOWING SUBDIVISION OF

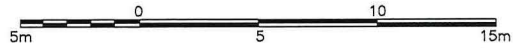
LOT 14, BLOCK 33, PLAN 5019 H.W.

IN

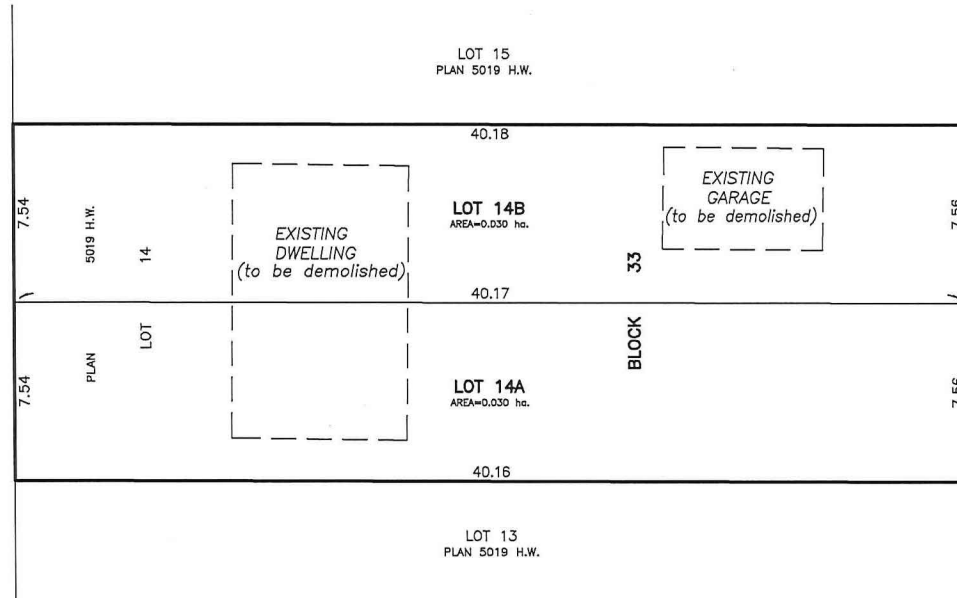
RIVER LOT 27, EDMONTON SETTLEMENT  
THEO. TWP.53 RGE.24 W.4 M.

CITY OF EDMONTON

SCALE 1:200 2018 N.R. RONSKO, A.L.S.



TO 102nd AVENUE  
80th STREET



79A STREET

NOTE:  
- DISTANCES ARE APPROXIMATE AND ARE IN METRES AND DECIMALS THEREOF.  
- AREA DEALT WITH BOUNDED THUS.

**HAGEN SURVEYS (1982) LTD.**

8929-20 STREET, EDMONTON. Ph: 464-5506

SURVEYOR'S STAMP



DRAWN BY: J.V.

CALC'D. BY: J.V.

DATE: April 27, 2018

REVISED: -

FILE NO. 18S0300

DWG.NO. 18S0300T



Subdivision Authority

7th Floor, Edmonton Tower  
10111 – 104 Avenue NW  
Edmonton, Alberta T5J 0J4

July 26, 2018

File No. LDA18-0316

IBI Group Inc.  
300, 10830 - Jasper Avenue NW  
Edmonton, AB T5J 2B3

ATTENTION: Paul Riley

RE: Tentative plan of subdivision to create one (1) multiple family unit and one (1) remnant unit by Phased Condominium from Lot 32, Block 17, Plan 162 2716, located south of Keene Crescent SW and east of Keswick Drive SW; **KESWICK AREA**

---

**The Subdivision by Phased Condominium is APPROVED on July 26, 2018, subject to the following conditions:**

1. that the owner pay all outstanding property taxes prior to the endorsement of the plan of survey.

Enclosure I is an attachment of the major advisements throughout the subdivision process. Enclosure II is a map of the subdivision and identifies major conditions and advisements of this approval.

Please be advised that the approval is valid for one (1) year from the date on which the subdivision approval is given to the application. An extension beyond that time may be granted by the City of Edmonton.

Please be advised that an appeal may be lodged in accordance to Section 678 of the Municipal Government Act with the Subdivision and Development Appeal Board, 10019 – 103 Avenue NW, Edmonton Alberta, T5J 0G9, within 14 days from the date of the receipt of this decision. The date of receipt of the decision is deemed to be seven (7) days from the date the decision is mailed.

If you have further questions, please contact Jennifer Vos at 780-505-9519 or [jennifer.vos@edmonton.ca](mailto:jennifer.vos@edmonton.ca)

Regards,

Blair McDowell  
Subdivision Authority

BM/jv/Posse #284340492-001

Enclosure(s)

Please be advised of the following:

Next Steps for Subdivision Approval

- The next step in the subdivision process is to have a legal instrument prepared (ie. Plan of Survey) in order to register the approved subdivision. The legal instrument is then forwarded to the City for endorsement along with the endorsement fee (\$2,927.00 - 2018 Fees Schedule) and subsequently released to the applicant for registration at the Land Titles Office.

Building / Site

- The owner shall ensure the phased condominium adheres to the conditions and design layout approved in the Development and Building Permits, any changes or revisions may require new or revised development and building permit application(s). For further information regarding development and building permits please contact 311 for more information.
- Any changes to the proposed phased condominium unit(s) or remnant unit(s) require a revision be submitted to the Subdivision Authority for approval.

Transportation

- There are existing boulevard trees adjacent to the site on Keene Crescent SW and Keswick Drive SW that must be protected during construction. For information about tree protection please refer to the City of Edmonton's web site (Trees and Construction).

Servicing

- The owner must comply with the Fire and Rescue Services requirements for on-site and off-site hydrant installations to ensure adequate fire protection.
- All municipal services must enter the site through Common Property.







Subdivision Authority

7th Floor, Edmonton Tower  
10111 – 104 Avenue NW  
Edmonton, Alberta T5J 0J4

July 26, 2018

File No. LDA18-0318

Hagen Surveys (1982) Ltd.  
8929 - 20 Street NW  
Edmonton, AB T6P 1K8

ATTENTION: Jordan Widmer

RE: Tentative plan of subdivision to create one (1) additional single detached residential lot from Lot 4, Block 47, Plan RN 22B located south of 109 Avenue NW and east of 127 Street NW;  
**WESTMOUNT**

---

**The Subdivision by Plan is APPROVED on July 26, 2018, subject to the following conditions:**

1. that the owner obtain a permit to demolish the existing dwelling and garage prior to endorsement of the final plan. Demolition permits can be obtained from Development Services located on the 2nd floor of Edmonton Tower at 10111 - 104 Avenue NW; and
2. that the owner pay all outstanding property taxes prior to the endorsement of the plan of survey.

Enclosure I is an attachment of the major advisements throughout the subdivision process. Enclosure II is a map of the subdivision and identifies major conditions and advisements of this approval.

Please be advised that the approval is valid for one (1) year from the date on which the subdivision approval is given to the application. An extension beyond that time may be granted by the City of Edmonton.

Please be advised that an appeal may be lodged in accordance to Section 678 of the Municipal Government Act with the Subdivision and Development Appeal Board, 10019 – 103 Avenue NW, Edmonton Alberta, T5J 0G9, within 14 days from the date of the receipt of this decision. The date of receipt of the decision is deemed to be seven (7) days from the date the decision is mailed.

If you have further questions, please contact Kristen Rutherford at [kristen.rutherford@edmonton.ca](mailto:kristen.rutherford@edmonton.ca) or 780-442-5047.

Regards,

Blair McDowell  
Subdivision Authority

BM/kr/Posse #284383518-001

Enclosure(s)

Please be advised of the following:

Next Steps for Subdivision Approval

- The next step in the subdivision process is to have a legal instrument prepared (ie. Plan of Survey) in order to register the approved subdivision. The legal instrument is then forwarded to the City for endorsement along with the endorsement fee (\$662.00 - 2018 Fees Schedule) and subsequently released to the applicant for registration at the Land Titles Office.

Transportation

- There are existing boulevard trees adjacent to the site on 127 Street NW that must be protected during construction. For information about tree protection please refer to the City of Edmonton's web site (Trees and Construction).
- Access for future development must be to the adjacent alley in conformance with the Mature Neighbourhood Overlay Sec. 814.3(17) of the Zoning Bylaw #12800.

Building / Site

- The owner shall ensure that any change in property boundaries does not cause any structures on site to become non-compliant with the Safety Codes Act and Alberta Building Code. Permits may be required for such changes. Please contact 311 for more information.

Servicing

- The owner is required to make satisfactory arrangements for, and pay all costs associated with separate servicing to each lot, as well as the modification, relocation and/or removal of existing services. For further information, please contact: EPCOR Distribution & Transmission Inc. (780-412-4000), TELUS Communications (Edmonton) Inc. (Real Estate Division [Rights of Way] 780-508-2456), ATCO Gas (780-424-5222) and EPCOR Drainage Services (water and sewer servicing 780-496-5444).
- The existing services (water and sanitary) enter the proposed subdivision approximately 8.6 m north of the south property line of Lot 4 off of the lane. As per the EPCOR Drainage Services Bylaw and the EPCOR Water Services and Wastewater Treatment Bylaw, these services cannot cross the proposed property line.
- There is a deficiency in on-street hydrant spacing adjacent to the property. The applicant/owner is advised to review on-site fire protection requirements to ensure adequate coverage (contact EPCOR Water at 780-412-3955)
- If power service crosses the proposed property line the owner may be required to provide a blanket easement in favour of EPCOR Distribution & Transmission Inc. If required, said easement shall be registered prior to or concurrent with the final plan of survey (contact EPCOR Land Administration Group at 780-412-3252).

# TENTATIVE PLAN

SHOWING SUBDIVISION OF

LOT 4, BLOCK 47, PLAN RN 22B

IN THE

R.L. 2, EDMONTON SETTLEMENT

THEO. TWP.53-24-4

EDMONTON ALBERTA

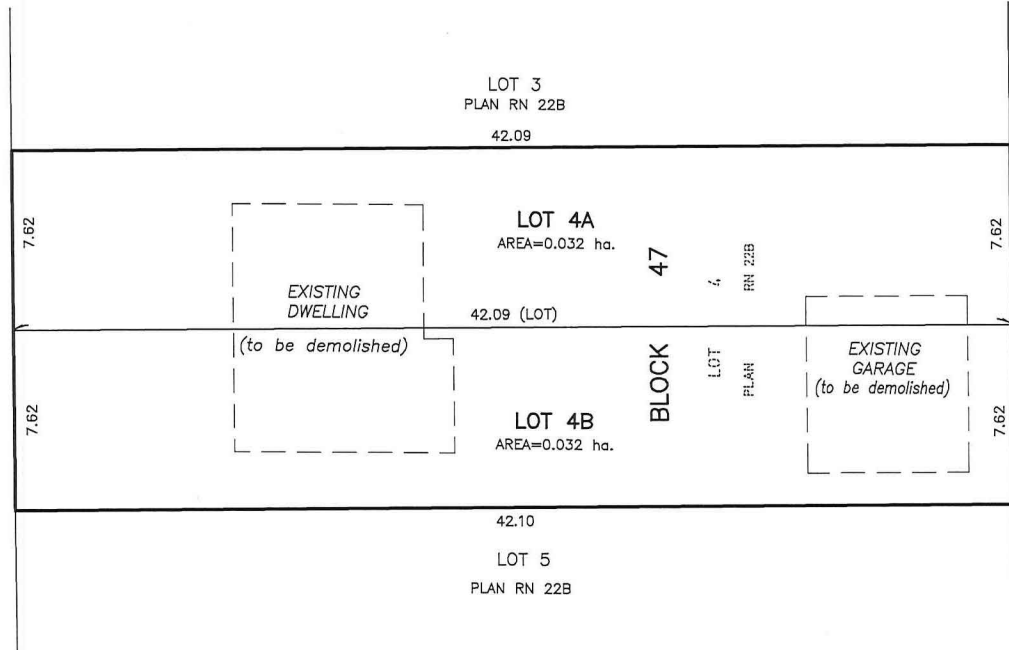
SCALE 1:200 2018 N.R. RONSKO, A.L.S.



NOTE:  
- DISTANCES ARE APPROXIMATE AND ARE IN METRES AND DECIMALS THEREOF.  
- AREA DEALT WITH BOUNDED THUS.                     

127th STREET

TO 109th AVENUE



HAGEN SURVEYS (1982) LTD.

8929-20 STREET, EDMONTON. Ph: 464-5506

SURVEYOR'S STAMP



DRAWN BY: E.S.D.

CALC'D. BY: -

DATE: JUNE 06, 2018  
REVISED: -

FILE NO. 18S0464

DWG.NO. 18S0464T



Subdivision Authority

7th Floor, Edmonton Tower  
10111 – 104 Avenue NW  
Edmonton, Alberta T5J 0J4

July 26, 2018

File No. LDA18-0335

Hagen Surveys (1982) Ltd.  
8929 20 Street NW  
Edmonton, AB T6P 1K8

ATTENTION: Jordan Widmer

RE: Tentative plan of subdivision to create separate titles for a semi-detached dwelling from Lot 10, Block 19, Plan 3067 HW, located south of 104 Avenue NW and west of 160 Street NW; **BRITANNIA YOUNGSTOWN**

---

**The Subdivision by Plan is APPROVED on July 26, 2018, subject to the following conditions:**

1. that the owner make satisfactory arrangements with EPCOR Water Services Inc. and EPCOR Drainage Services for the provision of separate services (water and sanitary) to the proposed southern lot;
2. that the owner dedicate road right of way for a 6 m x 6 m corner cut to the satisfaction of Subdivision and Development Coordination, as shown on the "Conditions of Approval" map, Enclosure II; and
3. that the owner pay all outstanding property taxes prior to the endorsement of the plan of survey.

Enclosure I is an attachment of the major advisements throughout the subdivision process. Enclosure II is a map of the subdivision and identifies major conditions and advisements of this approval.

Please be advised that the approval is valid for one (1) year from the date on which the subdivision approval is given to the application. An extension beyond that time may be granted by the City of Edmonton.

Please be advised that an appeal may be lodged in accordance to Section 678 of the Municipal Government Act with the Subdivision and Development Appeal Board, 10019 – 103 Avenue NW, Edmonton Alberta, T5J 0G9, within 14 days from the date of the receipt of this decision. The date of receipt of the decision is deemed to be seven (7) days from the date the decision is mailed.

If you have further questions, please contact Christian Schmitt at 780-944-0459 or christian.schmitt@edmonton.ca.

Regards,

Blair McDowell  
Subdivision Authority

BM/cs/Posse #284969378-001

Enclosures

Please be advised of the following:

Next Steps for Subdivision Approval

- The next step in the subdivision process is to have a legal instrument prepared (ie. Plan of Survey) in order to register the approved subdivision. The legal instrument is then forwarded to the City for endorsement along with the endorsement fee (\$662.00 - 2018 Fees Schedule) and subsequently released to the applicant for registration at the Land Titles Office.

Transportation

- There are existing boulevard trees adjacent to the site on 160 Street NW that must be protected during construction. For information about tree protection please refer to the City of Edmonton's web site (Trees and Construction).

Building / Site

- The owner shall ensure that any change in property boundaries does not cause any structures on site to become non-compliant with the Safety Codes Act and Alberta Building Code. Permits may be required for such changes. Please contact 311 for more information.

Servicing

- The owner is required to make satisfactory arrangements for, and pay all costs associated with separate servicing to each lot, as well as the modification, relocation and/or removal of existing services. For further information, please contact: EPCOR Distribution & Transmission Inc. (780-412-4000), TELUS Communications (Edmonton) Inc. (Real Estate Division [Rights of Way] 780-508-2456), ATCO Gas (780-424-5222) and EPCOR Drainage Services (water and sewer servicing 780-496-5444).
- If power service crosses the proposed property line the owner may be required to provide a blanket easement in favour of EPCOR Distribution & Transmission Inc. If required, said easement shall be registered prior to or concurrent with the final plan of survey (contact EPCOR Land Administration Group at 780-412-3252).

### TENTATIVE PLAN


SHOWING SUBDIVISION OF

LOT 10, BLK.19, PLAN 3067 H.W.

IN THE

S.E.1/4 SEC.3-53-25-4

EDMONTON ALBERTA



NOTE:  
 - DISTANCES ARE APPROXIMATE AND ARE IN METRES AND DECIMALS THEREOF.  
 - AREA DEALT WITH BOUNDED THUS.

**HAGEN SURVEYS (1982) LTD.**

8929-20 STREET, EDMONTON, Ph: 464-5506

#### LEGEND



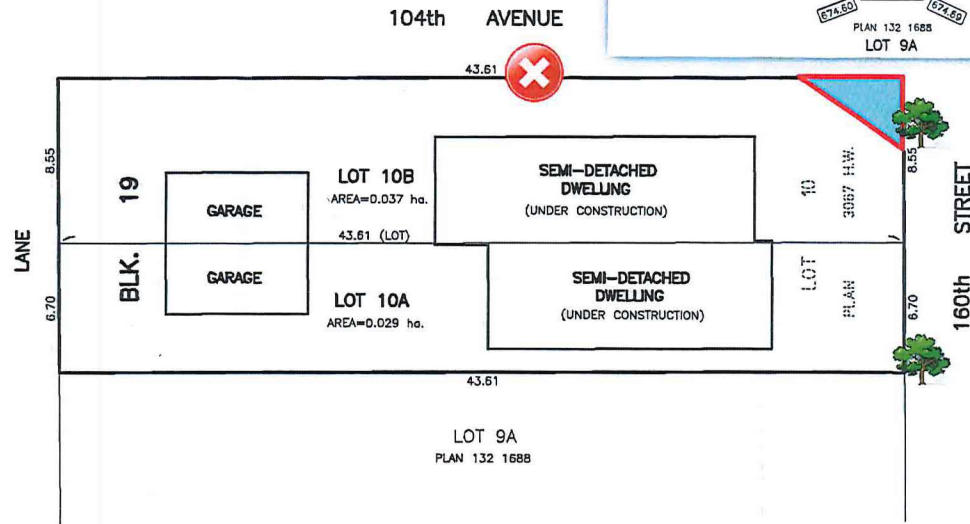
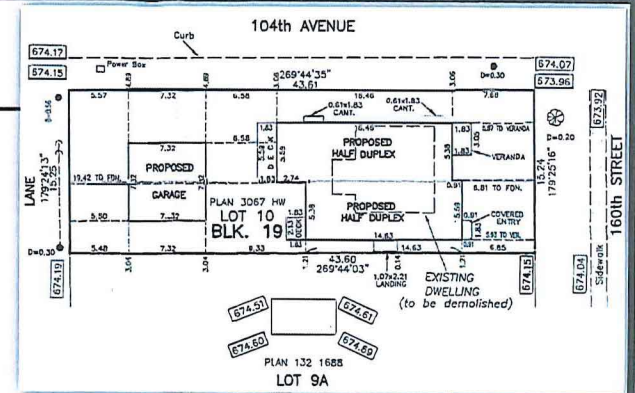
DEDICATE ROAD RIGHT-OF-WAY FOR A 6 M X 6 M CORNER CUT



EXISTING BOULEVARD TREES THAT MUST BE PROTECTED DURING CONSTRUCTION



EXISTING ACCESS TO BE REMOVED WITH DP #259180553-001



#### ENCLOSURE II

FILE: LDA18-0335  
 DATE: JULY 9, 2018

# TENTATIVE PLAN

SHOWING SUBDIVISION OF

LOT 10, BLK.19, PLAN 3067 H.W.

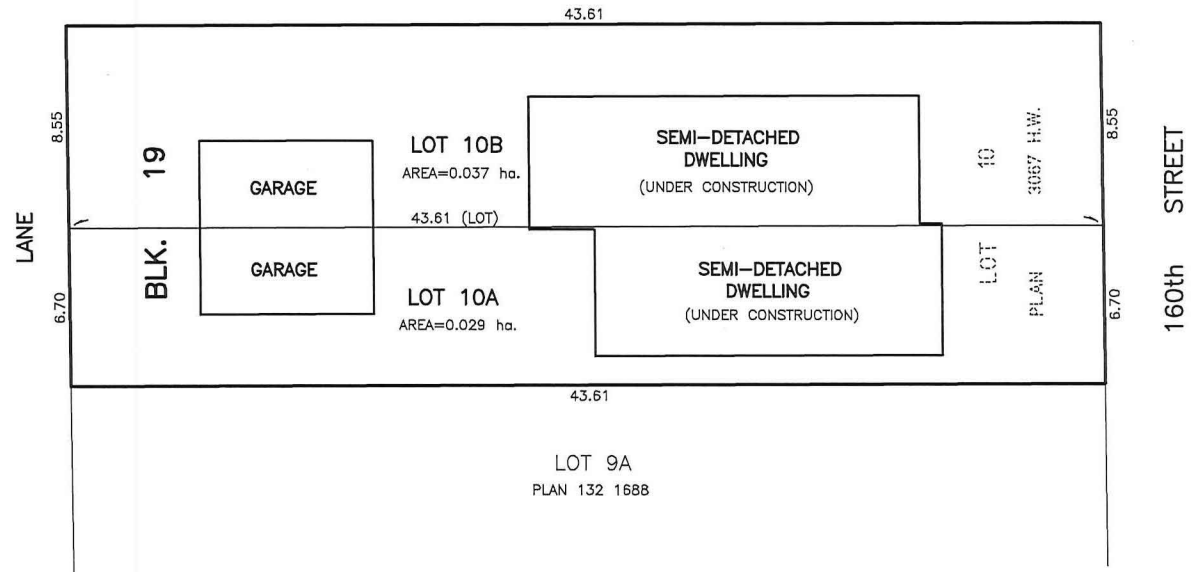
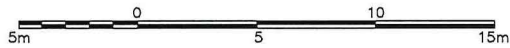
IN THE

S.E.1/4 SEC.3-53-25-4

EDMONTON ALBERTA

104th AVENUE

SCALE 1:200 2018 D.G. CHEN, A.L.S.



NOTE:  
- DISTANCES ARE APPROXIMATE AND ARE IN METRES AND DECIMALS THEREOF.  
- AREA DEALT WITH BOUNDED THUS.

HAGEN SURVEYS (1982) LTD.

8929-20 STREET, EDMONTON. Ph: 464-5506

SURVEYOR'S STAMP



DRAWN BY: DA

CALC'D. BY: DA

DATE: JUNE 12, 2018

REVISED: -

FILE NO. 15C0859

DWG.NO. 15C0859T





Subdivision Authority

7th Floor, Edmonton Tower  
10111 – 104 Avenue NW  
Edmonton, Alberta T5J 0J4

July 26, 2018

File No. LDA18-0340

Hagen Surveys (1982) Ltd.  
8929 20 Street  
Edmonton, AB T6P 1K8

ATTENTION: Jordan Widmer

RE: Tentative plan of subdivision to create one (1) additional single detached residential lot, from Lot 7, Block 3, Plan 744 HW located north of 104 Avenue NW and east of 143 Street NW;  
**GROVENOR**

---

**The Subdivision by Plan is APPROVED on July 26, 2018, subject to the following conditions:**

1. that the owner obtain a permit to demolish the existing dwelling and garage prior to endorsement of the final plan. Demolition permits can be obtained from Development Services located on the 2nd floor of Edmonton Tower at 10111 - 104 Avenue NW; and
2. that the owner pay all outstanding property taxes prior to the endorsement of the plan of survey.

Enclosure I is an attachment of the major advisements throughout the subdivision process. Enclosure II is a map of the subdivision and identifies major conditions and advisements of this approval.

Please be advised that the approval is valid for one (1) year from the date on which the subdivision approval is given to the application. An extension beyond that time may be granted by the City of Edmonton.

Please be advised that an appeal may be lodged in accordance to Section 678 of the Municipal Government Act with the Subdivision and Development Appeal Board, 10019 – 103 Avenue NW, Edmonton Alberta, T5J 0G9, within 14 days from the date of the receipt of this decision. The date of receipt of the decision is deemed to be seven (7) days from the date the decision is mailed.

If you have further questions, please contact Marco Beraldo at marco.beraldo@edmonton.ca or 780-496-6092.

Regards,

Blair McDowell  
Subdivision Authority

BM/mb/Posse #285453340-001

Enclosures

Please be advised of the following:

Next Steps for Subdivision Approval

- The next step in the subdivision process is to have a legal instrument prepared (ie. Plan of Survey) in order to register the approved subdivision. The legal instrument is then forwarded to the City for endorsement along with the endorsement fee (\$662.00 - 2018 Fees Schedule) and subsequently released to the applicant for registration at the Land Titles Office.

Transportation

- There are existing boulevard trees adjacent to the site on 143 Street NW that must be protected during construction. For information about tree protection please refer to the City of Edmonton's web site (Trees and Construction).
- Access for future development must be to the adjacent alley in conformance with the Mature Neighbourhood Overlay Sec. 814.3(17) of the Zoning Bylaw #12800.

Building / Site

- The owner shall ensure that any change in property boundaries does not cause any structures on site to become non-compliant with the Safety Codes Act and Alberta Building Code. Permits may be required for such changes. Please contact 311 for more information.

Servicing

- The owner is required to make satisfactory arrangements for, and pay all costs associated with separate servicing to each lot, as well as the modification, relocation and/or removal of existing services. For further information, please contact: EPCOR Distribution & Transmission Inc. (780-412-4000), TELUS Communications (Edmonton) Inc. (Real Estate Division [Rights of Way] 780-508-2456), ATCO Gas (780-424-5222) and EPCOR Drainage Services (water and sewer servicing 780-496-5444).
- The existing services (water and sanitary) enter the proposed subdivision approximately 5.0 m north of the south property line of Lot 7 off of the lane. As per the EPCOR Drainage Services Bylaw and the EPCOR Water Services and Wastewater Treatment Bylaw, these services cannot cross the proposed property line.
- There is a deficiency in on-street hydrant spacing adjacent to the property. The applicant/owner is advised to review on-site fire protection requirements to ensure adequate coverage (contact EPCOR Water at 780-412-3955).
- If power service crosses the proposed property line the owner may be required to provide a blanket easement in favour of EPCOR Distribution & Transmission Inc. If required, said easement shall be registered prior to or concurrent with the final plan of survey (contact EPCOR Land Administration Group at 780-412-3252).

# TENTATIVE PLAN

SHOWING SUBDIVISION OF


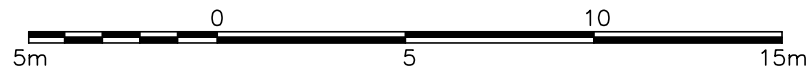
LOT 7, BLOCK 3, PLAN 744 H.W.

IN THE

S.E.1/4 SEC.2-53-25-4

EDMONTON ALBERTA

SCALE 1:200 2018 N.R. RONSKO, A.L.S.




NOTE:  
 - DISTANCES ARE APPROXIMATE AND ARE IN METRES AND DECIMALS THEREOF.  
 - AREA DEALT WITH BOUNDED THUS.           

**HAGEN SURVEYS (1982) LTD.**

8929-20 STREET, EDMONTON. Ph: 464-5506

SURVEYOR'S STAMP



DRAWN BY: E.S.D.

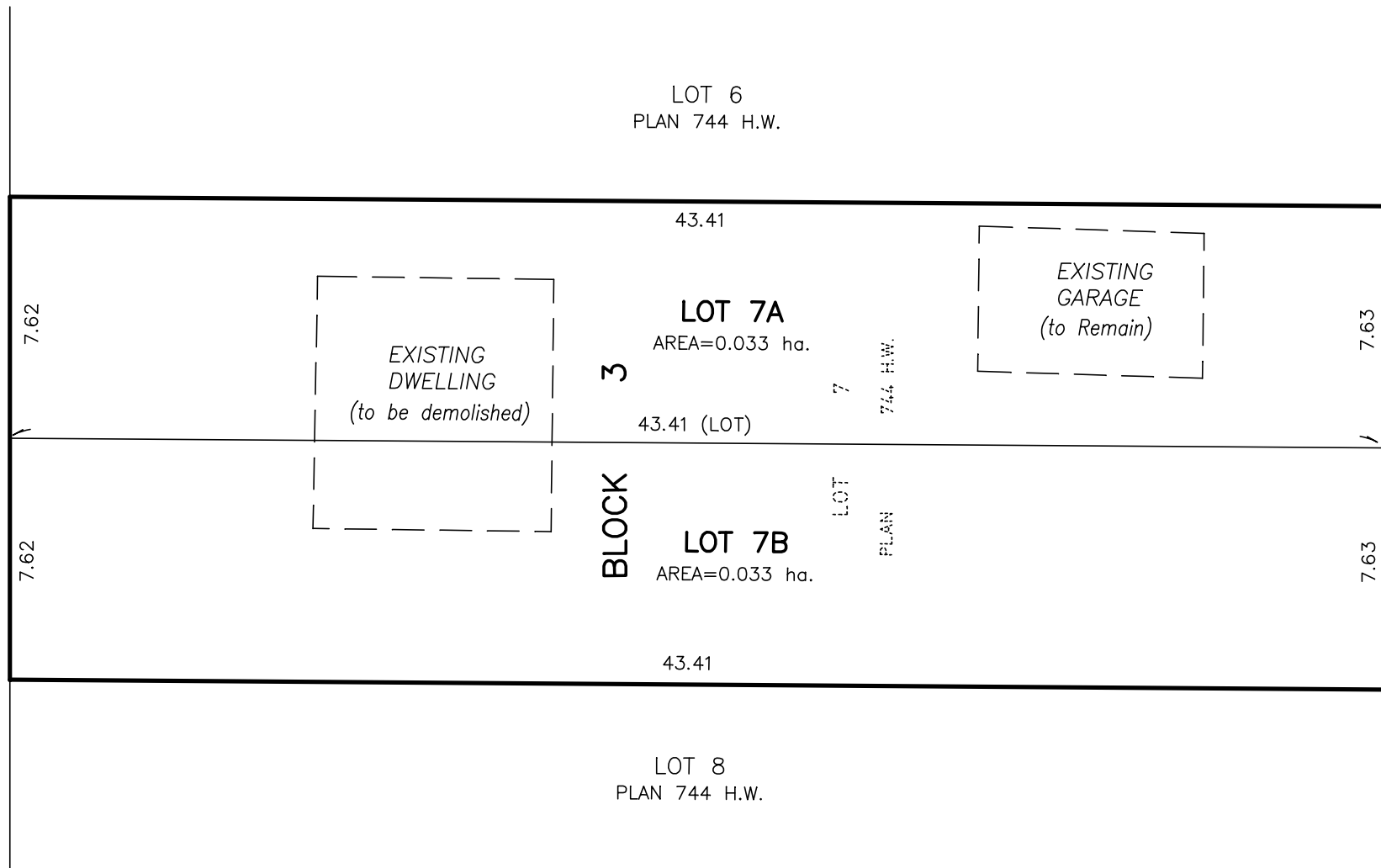
CALC'D. BY: -

DATE: JUNE 19, 2018  
 REVISED: -

FILE NO. **18S0502**

DWG.NO. **18S0502T**

TO 106th AVENUE  
**143rd STREET**



**L A N E**

Thursday, July 19, 2018

10:00 am.



PLACE: ET 6 MR NW 06-127

## SUBDIVISION AUTHORITY MINUTES MEETING NO. 29

**PRESENT**

**Blair McDowell, Chief Subdivision Officer**

**1. ADOPTION OF AGENDA**

MOVED

Blair McDowell

That the Subdivision Authority Agenda for the July 19, 2018 meeting be adopted.

FOR THE MOTION

Blair McDowell

**CARRIED**

**2. ADOPTION OF MINUTES**

MOVED

Blair McDowell

That the Subdivision Authority Minutes for the July 12, 2018 meeting be adopted.

FOR THE MOTION

Blair McDowell

**CARRIED**

**3. OLD BUSINESS**

**4. NEW BUSINESS**

1.

LDA15-0144  
169345110-001

REVISION of conditionally approved tentative plan of subdivision to create two (2) Municipal Reserve lots from the SE 13-51-25-W4M located north of 41 Avenue SW and west of James Mowatt Trail SW; **HERITAGE VALLEY TOWN CENTRE**

MOVED

Blair McDowell

That the application for subdivision be Approved.

FOR THE MOTION

Blair McDowell

**CARRIED**

2.

LDA18-0239  
281602447-001

Tentative plan of subdivision to create one (1) additional single detached residential lot from Lot 8, Block 23, Plan 235 HW, located north of 99 Avenue NW and west of 153 Street NW; **WEST JASPER PLACE**

MOVED

Blair McDowell

That the application for subdivision be Approved.

FOR THE MOTION

Blair McDowell

**CARRIED**

3.	LDA18-0248 277469710-001	Tentative plan of subdivision to create separate titles for a semi-detached dwelling from Lot 51, Block 1, Plan RN63, located north of 122 Avenue NW and west of 81 Street NW; <b>ELMWOOD PARK</b>
MOVED		Blair McDowell  That the application for subdivision be Approved.
FOR THE MOTION		Blair McDowell <b>CARRIED</b>
4.	LDA18-0256 280443703-001	Tentative plan of subdivision to create one (1) additional single detached residential lot from Lot 4, Block 22, Plan 3875 P, located south of 109 Avenue NW and west of 129 Street NW; <b>WESTMOUNT</b>
MOVED		Blair McDowell  That the application for subdivision be Approved.
FOR THE MOTION		Blair McDowell <b>CARRIED</b>
5.	LDA18-0258 282065591-001	Tentative plan of subdivision to create one (1) additional single detached residential lot from Lot 20, Block 60, Plan RN 39B located north of 109 Avenue NW and east of 127 Street NW; <b>WESTMOUNT</b>
MOVED		Blair McDowell  That the application for subdivision be Approved.
FOR THE MOTION		Blair McDowell <b>CARRIED</b>
6.	LDA18-0263 282260140-001	Tentative plan of subdivision to create separate titles for a semi-detached dwelling from Lot 16, Block 5, Plan 1884 KS, located north of 84 Avenue NW and east of 149 Street NW; <b>LAURIER HEIGHTS</b>
MOVED		Blair McDowell  That the application for subdivision be Approved.
FOR THE MOTION		Blair McDowell <b>CARRIED</b>
7.	LDA18-0265 280317382-001	Tentative plan of subdivision to create one (1) additional single detached residential lot from Lots 36-37, Block 3, Plan 1000 AJ, located south of 112 Avenue NW and west of 51 Street NW; <b>HIGHLANDS</b>
MOVED		Blair McDowell  That the application for subdivision be Approved.
FOR THE MOTION		Blair McDowell <b>CARRIED</b>
8.	LDA18-0267 281808409-001	Tentative plan of subdivision to create one (1) additional single detached residential lot from Lot 17, Block 27, Plan 5112 HW located south of 91 Avenue NW and east of 83 Street NW; <b>HOLYROOD</b>
MOVED		Blair McDowell  That the application for subdivision be Approved.
FOR THE MOTION		Blair McDowell <b>CARRIED</b>

9.	LDA18-0282 282691667-001	Tentative plan of subdivision to create one (1) additional single detached residential lot from Lots 11-12, Block 14, Plan 965 AH, located south of 107 Avenue NW and west of 154 Street NW; <b>CANORA</b>
MOVED		Blair McDowell  That the application for subdivision be Approved.
FOR THE MOTION		Blair McDowell <b>CARRIED</b>
10.	LDA18-0291 282434321-001	Tentative plan of subdivision to create one (1) additional single detached residential lot from Lot 11, Block 11, Plan 1760 KS, located north of 88 Avenue NW and west of 143 Street NW; <b>PARKVIEW</b>
MOVED		Blair McDowell  That the application for subdivision be Approved.
FOR THE MOTION		Blair McDowell <b>CARRIED</b>
11.	LDA18-0309 283718570-001	Tentative plan of subdivision to create one (1) additional single detached residential lot from Lot 21 and the east half of Lot 20, Block 128, Plan I 21 located south of 92 Avenue NW and west of 98 Street NW; <b>STRATHCONA</b>
MOVED		Blair McDowell  That the application for subdivision be Approved.
FOR THE MOTION		Blair McDowell <b>CARRIED</b>
12.	LDA18-0321 284640892-001	Tentative plan of subdivision to create one (1) additional single detached residential lot from Lot 24, Block 1, Plan 5271 MC located south of 54 Avenue NW and east of 107 Street NW; <b>PLEASANTVIEW</b>
MOVED		Blair McDowell  That the application for subdivision be Approved.
FOR THE MOTION		Blair McDowell <b>CARRIED</b>
13.	LDA18-0332 284439777-001	Tentative plan of subdivision to create one (1) additional single detached residential lot from Lot 28, Block 3, Plan 2831 HW, located south of 79 Avenue NW and east of 119 Street NW; <b>BELGRAVIA</b>
MOVED		Blair McDowell  That the application for subdivision be Approved.
FOR THE MOTION		Blair McDowell <b>CARRIED</b>
5.	<b>ADJOURNMENT</b>  The meeting adjourned at 10:10 a.m.	