

Thursday, July 8, 2021  
10:00 am.



PLACE: ET 6 MR NW 06-127

## SUBDIVISION AUTHORITY AGENDA MEETING NO. 27

<b>1.</b>	<b>ADOPTION OF AGENDA</b>	
	RECOMMENDATION	
	That the Subdivision Authority Agenda for the July 8, 2021 meeting be adopted.	
<b>2.</b>	<b>ADOPTION OF MINUTES</b>	
	RECOMMENDATION	
	That the Subdivision Authority Minutes for the June 30, 2021 meeting be adopted.	
<b>3.</b>	<b>OLD BUSINESS</b>	
<b>4.</b>	<b>NEW BUSINESS</b>	
1.	LDA21-0190 389125808-001	Tentative plan of subdivision to create 22 single detached residential lots, from Lot 4, Block 1, Plan 172 3270 located south of Hiller Road SW and east of 182 Street SW; <b>KESWICK</b>
2.	LDA21-0220 394349199-001	Tentative plan of subdivision to create one (1) additional single detached residential lot from Lots 23 and 24, Block 2, Plan 2630 KS, located north of 91 Avenue NW and west of Valleyview Drive NW; <b>PARKVIEW</b>
3.	LDA21-0253 396901136-001	Tentative plan of subdivision to create separate titles for Lots 1 and 2, Block 2, Plan 3079 EO, located north of 109 Avenue NW and east of 74 Street NW; <b>VIRGINIA PARK</b>
<b>5.</b>	<b>4.</b>	<b>OTHER BUSINESS</b>



Subdivision Authority

7th Floor, Edmonton Tower  
10111 – 104 Avenue NW  
Edmonton, Alberta T5J 0J4

July 8, 2021

File No. LDA21-0190

IBI Group  
300 - 10830 Jasper Avenue  
Edmonton, AB T5J 2B3

ATTENTION: Jenna Hutton

RE: Tentative plan of subdivision to create 22 single detached residential lots, from Lot 4, Block 1, Plan 172 3270 located south of Hiller Road SW and east of 182 Street SW; **KESWICK**

---

**I The Subdivision by Plan is APPROVED on July 8, 2021, subject to the following conditions:**

1. that the owner enter into a Servicing Agreement with the City of Edmonton pursuant to Section 655 of the Municipal Government Act;
2. that the owner prepare the necessary plans and documentation to grant new or carry forward existing easements and restrictive covenants in favour of the City of Edmonton, EPCOR Distribution & Transmission Inc., EPCOR Water Services Inc., and EPCOR Drainage Services, as required by the aforementioned agencies or shown on the engineering drawings that are deemed to be part of the Servicing Agreement;
3. that the approved subdivision LDA19-0070 be registered prior to or concurrent with this application; and
4. that the owner pay all outstanding property taxes prior to the endorsement of the plan of survey.

**II The Servicing Agreement required in Clause I (1) shall contain, among other things, the following conditions:**

1. that the owner pay all servicing costs, assessments, roadway modification costs (including but not limited to sidewalk, shared use path and/or transit infrastructure), construction costs and inspection costs required by this subdivision;
2. that the owner pay all costs specified in the Servicing Agreement prior to endorsement of the plan of survey;
3. that the owner pay the Drainage Assessments applicable to this subdivision;
4. that the owner pay the Arterial Roadway Assessments applicable to this subdivision;
5. that the owner submits an Erosion and Sediment Control (ESC) Plan specific for this development and for implementation during and after construction in accordance with the City of Edmonton ESC Guidelines and Field Manual;
6. that the owner submits detailed engineering drawings and technical studies in accordance with the City of Edmonton Design and Construction Standards and to the satisfaction of the City Departments and affected utility agencies;

7. that the owner constructs a temporary 6 m gravel surface roadway connection to the satisfaction of Subdivision and Development Coordination, as shown on the "Conditions of Approval" map, Enclosure I. This roadway will be required prior to Construction Completion Certificate (CCC) for roads (or when required by Subdivision and Development Coordination);
8. that the owner construct an enhanced 7.0 m commercial alley and crossing, paved from property line to property line, to the satisfaction of Subdivision and Development Coordination, as shown on the "Conditions of Approval" map, Enclosure I. A swept path analysis is required to be submitted with engineering drawings to finalize Complete Streets design and cross-section details;
9. that the owner pays for the installation of "no parking" signage on Kulay Way SW, to the satisfaction of Subdivision and Development Coordination, as shown on the "Conditions of Approval" map, Enclosure I;
10. that the owner construct a noise attenuation fence contained wholly within private property for all lots backing onto Hiller Road SW, to the satisfaction of Subdivision and Development Coordination, as shown on the "Conditions of Approval" map, Enclosure I;
11. that the owner construct all fences wholly on privately-owned lands, to the satisfaction of Subdivision and Development Coordination, as shown on the "Conditions of Approval" map, Enclosure I; and
12. that the owner is responsible for the landscape design and construction within the road right of way to the satisfaction of City Departments and affected utility agencies.

Enclosure I is a map of the subdivision identifying major conditions of this approval.

Municipal Reserve for Lot 4, Block 1, Plan 172 3270 was addressed by Deferred Reserve Caveat (DRC) with LDA14-0453 and LDA16-0556. The DRC will carry forward on the remainder of the title.

Please be advised that the approval is valid for one (1) year from the date on which the subdivision approval is given to the application. An extension beyond that time may be granted by the City of Edmonton.

Please be advised that an appeal may be lodged in accordance to Section 678 of the Municipal Government Act with the Subdivision and Development Appeal Board, 10019 - 103 Avenue NW, Edmonton Alberta, T5J 0G9, within 14 days from the date of the receipt of this decision. The date of receipt of the decision is deemed to be seven (7) days from the date the decision is mailed.

If you have further questions, please contact [subdivisions@edmonton.ca](mailto:subdivisions@edmonton.ca).

Regards,

Blair McDowell  
Subdivision Authority

BM/tv/Posse #389125808-001

Enclosure

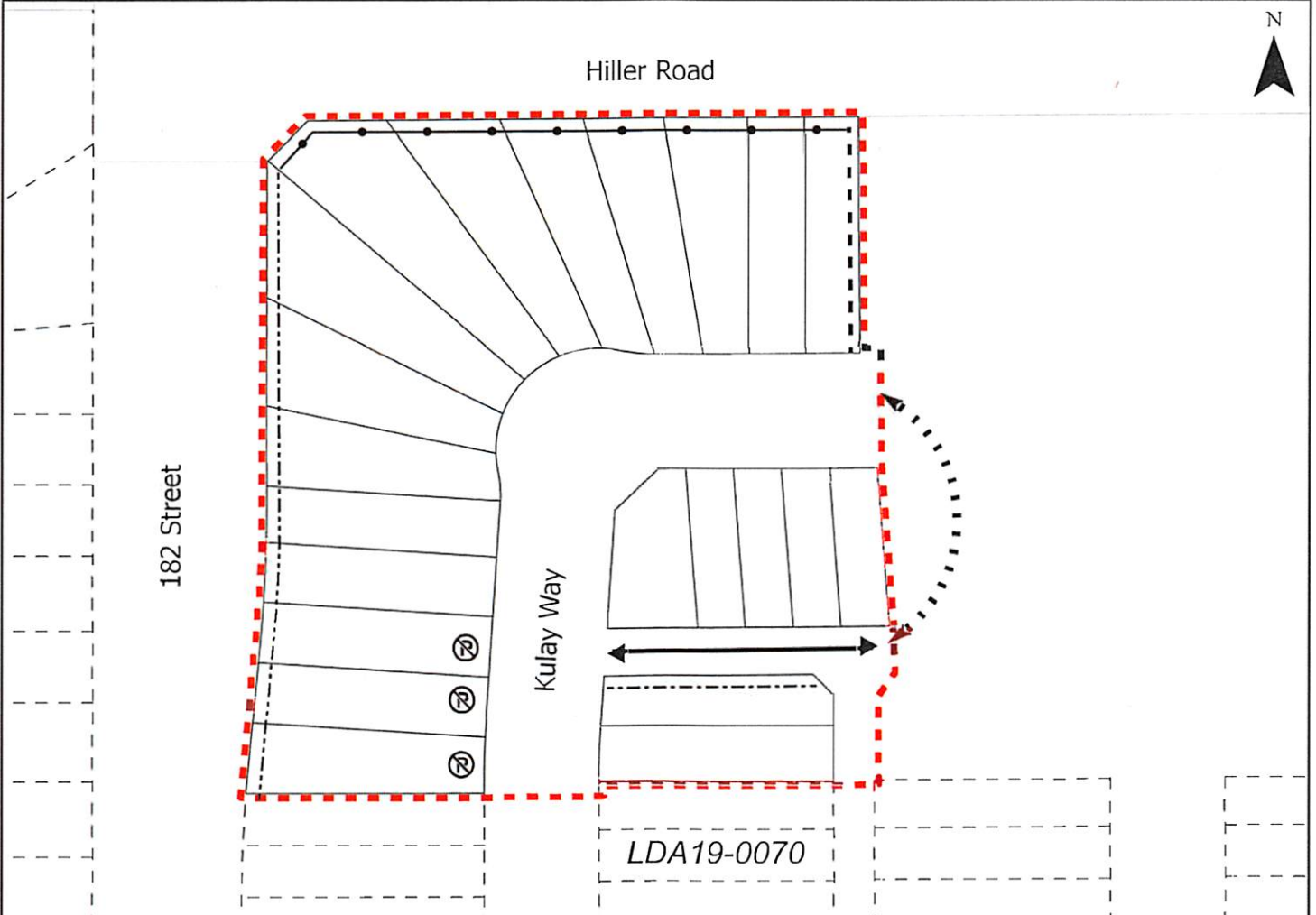
SUBDIVISION CONDITIONS OF APPROVAL MAP

July 8, 2021

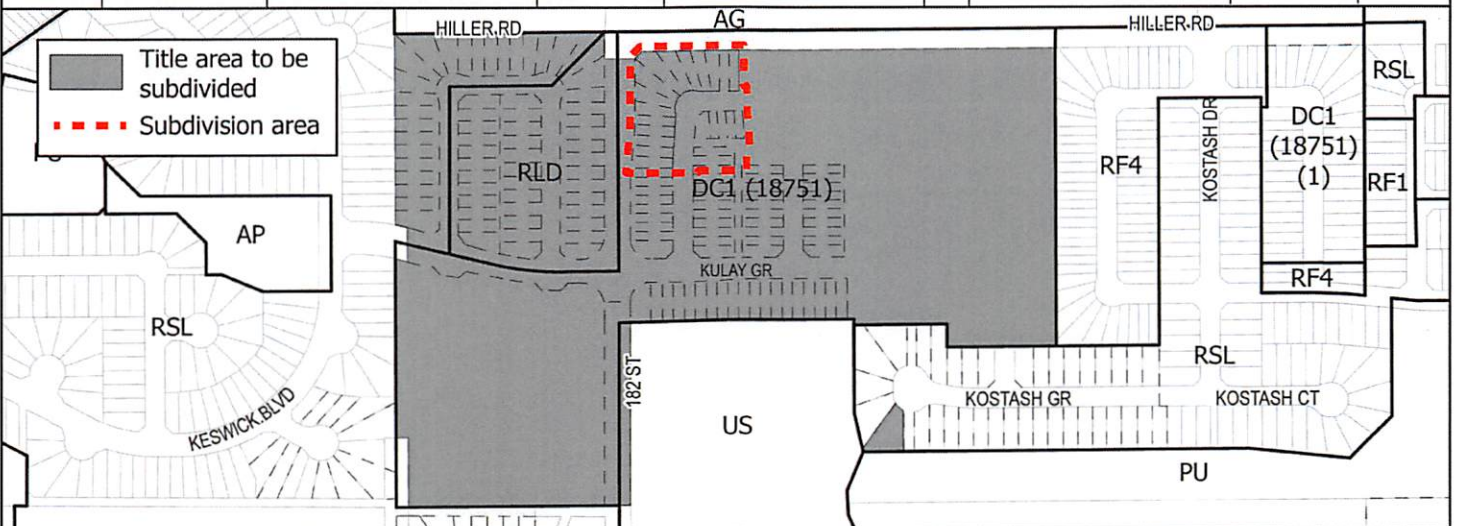
LDA21-0190

- - - - Limit of proposed subdivision
- - - - 1.2 m uniform fence
- - - - Noise attenuation fence
- - - - 1.8 m uniform screen fence
- - - - 1.8 m uniform screen fence as per Zoning Bylaw

- ↔ Construct enhanced commercial alley
- ↔ Temporary 6 m roadway (gravel)
- Ⓡ No parking signage



NOTE: All roads shown on this map are within the SW quadrant





Subdivision Authority

7th Floor, Edmonton Tower  
10111 – 104 Avenue NW  
Edmonton, Alberta T5J 0J4

July 8, 2021

File No. LDA21-0220

Pals Geomatics Corp.  
10704 176 Street NW  
Edmonton, AB T5S 1G7

ATTENTION: Sam McDougall

RE: Tentative plan of subdivision to create one (1) additional single detached residential lot from Lots 23 and 24, Block 2, Plan 2630 KS, located north of 91 Avenue NW and west of Valleyview Drive NW; **PARKVIEW**

---

**The Subdivision by Plan is APPROVED on July 8, 2021, subject to the following conditions:**

1. that, due to the unknown location of the storm services, the owner's surveyor will be required to provide a drawing of the existing services based on a utility locate of the storm services at the property line. Subsequent to that measurement, the property line shall either be deflected or the storm services shall be relocated;
2. that the owner apply for a permit to demolish the existing dwelling prior to endorsement of the final plan. Demolition permits can be obtained from Development Services. Apply online at [www.edmonton.ca/permits](http://www.edmonton.ca/permits); and
3. that the owner pay all outstanding property taxes prior to the endorsement of the plan of survey.

Enclosure I is an attachment of the major advisements throughout the subdivision process. Enclosure II is a map of the subdivision and identifies major conditions and advisements of this approval.

Please be advised that the approval is valid for one (1) year from the date on which the subdivision approval is given to the application. An extension beyond that time may be granted by the City of Edmonton.

Please be advised that an appeal may be lodged in accordance to Section 678 of the Municipal Government Act with the Subdivision and Development Appeal Board, 10019 - 103 Avenue NW, Edmonton Alberta, T5J 0G9, within 14 days from the date of the receipt of this decision. The date of receipt of the decision is deemed to be seven (7) days from the date the decision is mailed.

The Subdivision Authority received comments from adjacent landowners and community members. The application complies with the regulations set out in the Edmonton Zoning Bylaw, the land is serviceable, and the proposal advances a more compact urban form. The Subdivision Authority is of the opinion, after considering factors set out in Section 7 of the Subdivision and Development Regulation and the comments from adjacent landowners, that the land is suitable for the purpose for which the subdivision is intended.

If you have further questions, please contact [subdivisions@edmonton.ca](mailto:subdivisions@edmonton.ca).

Regards,

Blair McDowell  
Subdivision Authority

BM/tv/Posse #394349199-001

Enclosure(s)

Please be advised of the following:

Next Steps for Subdivision Approval

- The next step in the subdivision process is to have a legal instrument prepared (ie. Plan of Survey) in order to register the approved subdivision. The legal instrument is then forwarded to the City for endorsement along with the endorsement fee (\$686.00 - 2021 Fees Schedule) and subsequently released to the applicant for registration at the Land Titles Office.

Transportation

- Access for future development must be to the adjacent alley in conformance with Mature Neighbourhood Overlay Section 814.3(17) of the Zoning Bylaw #12800.
- There is an existing access to Valleyview Drive NW. Upon redevelopment of proposed Lot 56, the existing residential access to Valleyview Drive NW must be removed. The owner/applicant will be required to obtain a Permit to remove the access, available from Development & Zoning Services, 2nd Floor, 10111 – 104 Avenue. Apply online at [www.edmonton.ca/permits](http://www.edmonton.ca/permits).
- There are existing power poles in the alley. Site access must maintain a minimum clearance of 1 m from the closest edge of the power pole to the closest edge of the proposed driveway.
- There are existing concrete stairs that encroach onto the Valleyview Drive NW road right-of-way that must be removed with future redevelopment of the site. Permanent objects are not permitted to encroach within road right-of-way without entering into an Encroachment Agreement with the City of Edmonton. Email [encroachmentagreements@edmonton.ca](mailto:encroachmentagreements@edmonton.ca) for information on Encroachment Agreements

Building / Site

- The owner shall ensure that any change in property boundaries does not cause any structures on site to become non-compliant with the Safety Codes Act and the Alberta Building Code. Permits may be required for such changes. Please contact 311 for more information.

Servicing

- The owner is required to make satisfactory arrangements for, and pay all costs associated with separate servicing to each lot, as well as the modification, relocation and/or removal of existing services. For further information, please contact: EPCOR Distribution & Transmission Inc. (780-412-4000), TELUS Communications (Edmonton) Inc. (Real Estate Division [Rights of Way] 780-508-2456), ATCO Gas (780-424-5222), and EPCOR Drainage Services (Water and Sewer Servicing 780-496-5444).
- The existing services (water and sanitary) enter the proposed subdivision approximately 18.9 m south of the north property line of existing Lot 23 off of the lane. There are two existing storm services that enter the proposed subdivision at unknown locations. As per the EPCOR Drainage Services Bylaw and the EPCOR Water Services and Wastewater Treatment Bylaw, these services cannot cross the proposed property line.
- There is a deficiency in on-street hydrant spacing adjacent to the property. The applicant/owner is advised to review on-site fire protection requirements to ensure adequate coverage (contact EPCOR Water at 780-412-3955).
- If power service crosses the proposed property line the owner may be required to provide a blanket easement in favour of EPCOR Distribution & Transmission Inc. If required, said easement shall be registered prior to or concurrent with the final plan of survey (contact EPCOR Land Administration Group at 780-412-3252).

GORDON REYKDAL

**NOTES:**

- ALL DISTANCES ARE SHOWN IN METRES AND DECIMALS THEREOF.
- ALL DISTANCES ON CURVED BOUNDARIES ARE ARC LENGTHS.
- ALL INFORMATION SHOWN ON THIS PLAN IS BOTH TENTATIVE AND PRELIMINARY, AND SUBJECT TO CHANGE BY THE 'PLAN OF SURVEY'.
- THE BOUNDARY SHOWN, EVEN IF ANNOTATED, IS SUBJECT TO CHANGE BY THE 'PLAN OF SURVEY'.
- THE ZONING OF THIS SUBJECT AREA IS R-F1.
- PLAN TO BE SUBDIVIDED SHOWN OUTLINED THUS: ..... AND CONTAINS: 0.183 ha.




REV. NO.	DATE	ITEM	BY
1	APRIL 15/21	ORIGINAL PLAN COMPLETED	CN

REVISIONS

**PARKVIEW**

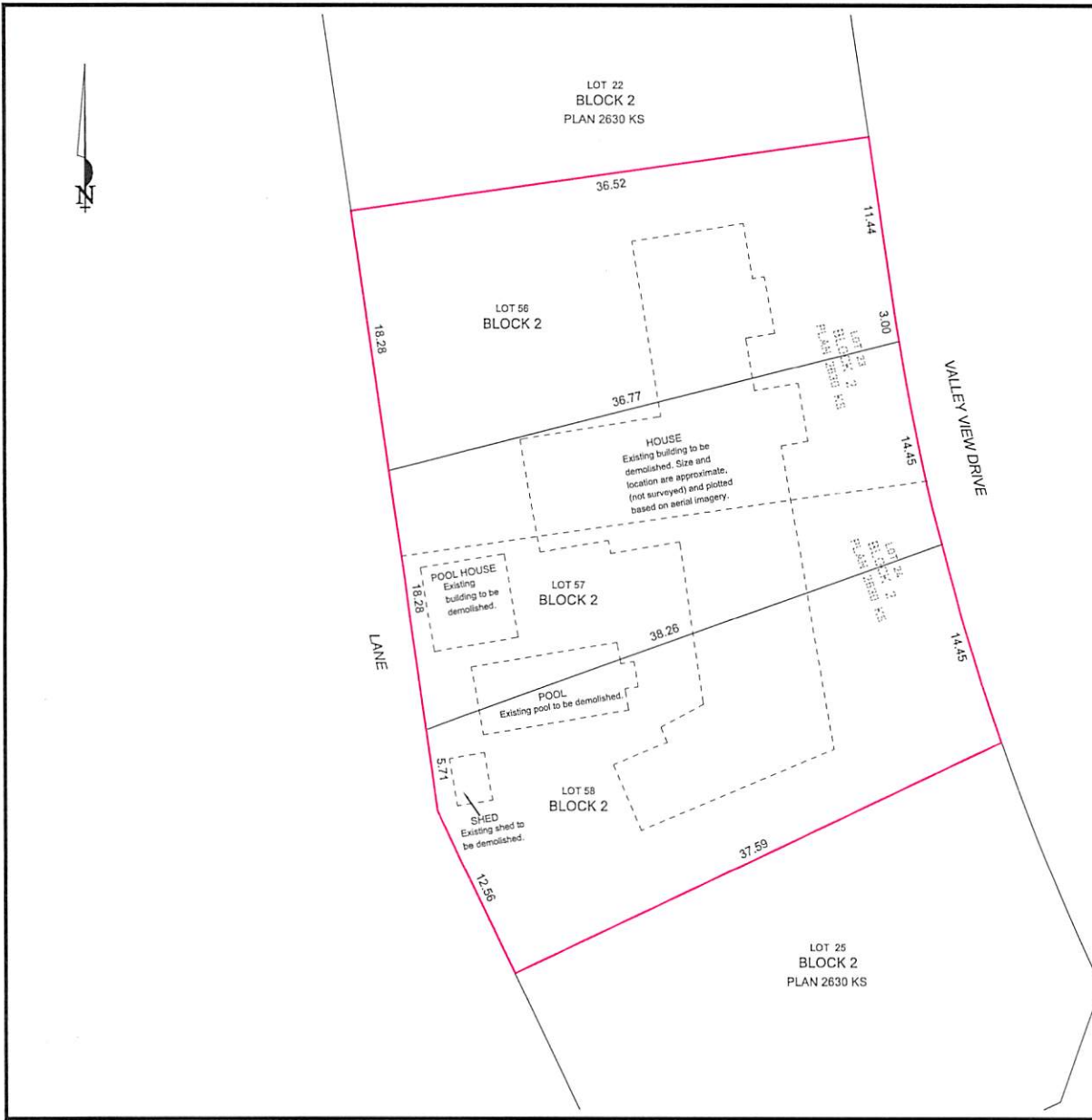
TENTATIVE PLAN SHOWING PROPOSED  
**SUBDIVISION**

OF  
LOTS 23 AND 24, BLOCK 2, PLAN 2630 KS  
WITHIN THE  
N.W. 1/4 SEC. 25 - TWP. 52 - RGE. 25 - W. 4TH MER.  
**EDMONTON - ALBERTA**



**Pals Geomatics** Phone: (780) 455-3177 Fax: (780) 451-2047  
Email: edmonton@palsgeomatics.com  
10704-176 Street NW, Edmonton, Alberta T5S 1G7

FILE NO.	62100072T	DRAFTED BY:	CN	CHECKED BY:	DS
----------	-----------	-------------	----	-------------	----







Subdivision Authority

7th Floor, Edmonton Tower  
10111 – 104 Avenue NW  
Edmonton, Alberta T5J 0J4

July 8, 2021

File No. LDA21-0253

Ron Shinkaruk  
15436 65 Street NW  
Edmonton, AB T5Y 2N7

ATTENTION: Ron Shinkaruk

RE: Tentative plan of subdivision to create separate titles for Lots 1 and 2, Block 2, Plan 3079 EO, located north of 109 Avenue NW and east of 74 Street NW; **VIRGINIA PARK**

---

The Subdivision by Plan is **APPROVED** on July 8, 2021, subject to the following conditions:

1. that the owner pay all outstanding property taxes prior to the endorsement of the plan of survey.

Enclosure I is an attachment of the major advisements throughout the subdivision process. Enclosure II is a map of the subdivision and identifies major conditions and advisements of this approval.

Please be advised that the approval is valid for one (1) year from the date on which the subdivision approval is given to the application. An extension beyond that time may be granted by the City of Edmonton.

Please be advised that an appeal may be lodged in accordance to Section 678 of the Municipal Government Act with the Subdivision and Development Appeal Board, 10019 - 103 Avenue NW, Edmonton Alberta, T5J 0G9, within 14 days from the date of the receipt of this decision. The date of receipt of the decision is deemed to be seven (7) days from the date the decision is mailed.

The Subdivision Authority did not receive comments from adjacent landowners. The application complies with the regulations set out in the Edmonton Zoning Bylaw, the land is serviceable, and the proposal advances a more compact urban form. The Subdivision Authority is of the opinion, after considering factors set out in Section 7 of the Subdivision and Development Regulation, that the land is suitable for the purpose for which the subdivision is intended.

If you have further questions, please contact [subdivisions@edmonton.ca](mailto:subdivisions@edmonton.ca).

Regards,

Blair McDowell  
Subdivision Authority

BM/sm/Posse #396901136-001

Enclosure(s)

Please be advised of the following:

Next Steps for Subdivision Approval

- The next step in the subdivision process is to have a legal instrument prepared (ie. Government of Alberta Separation of Title form) in order to register the approved subdivision. The legal instrument is then forwarded to the City for endorsement along with the endorsement fee (\$686.00 - 2021 Fees Schedule) and subsequently released to the applicant for registration at the Land Titles Office.

Transportation

- There are existing boulevard trees adjacent to the site on 74 Street and 109 Avenue NW that must be protected during construction. For information about tree protection please refer to the City of Edmonton's website (search "Trees and Construction").
- Access to 74 Street from proposed Lots 1 and 2 must maintain a minimum clearance of 2.4 m from all boulevard trees. Prior to construction, the owner/applicant must contact to arrange for hoarding and/or root cutting. All costs shall be borne by the owner/applicant. Please contact City Operations, Parks and Roadways (citytrees@edmonton.ca). Further access details will be reviewed upon submission of a detailed site plan or Development Permit application.
- Access to 74 Street from the proposed lots may be challenging given the location of the existing boulevard trees and the existing surface utilities (ie: street light pole), as minimum clearances must be maintained. The owner is advised that future access to 74 Street may be very narrow.
- There is an existing concrete pad and other materials (temporary fencing, lighting, planters, etc.) that encroach onto the 109 Avenue road right-of-way that must be removed with future redevelopment of the site. Permanent objects are not permitted to encroach within road right-of-way without entering into an Encroachment Agreement with the City of Edmonton (e-mail encroachmentagreements@edmonton.ca for information).

Building / Site

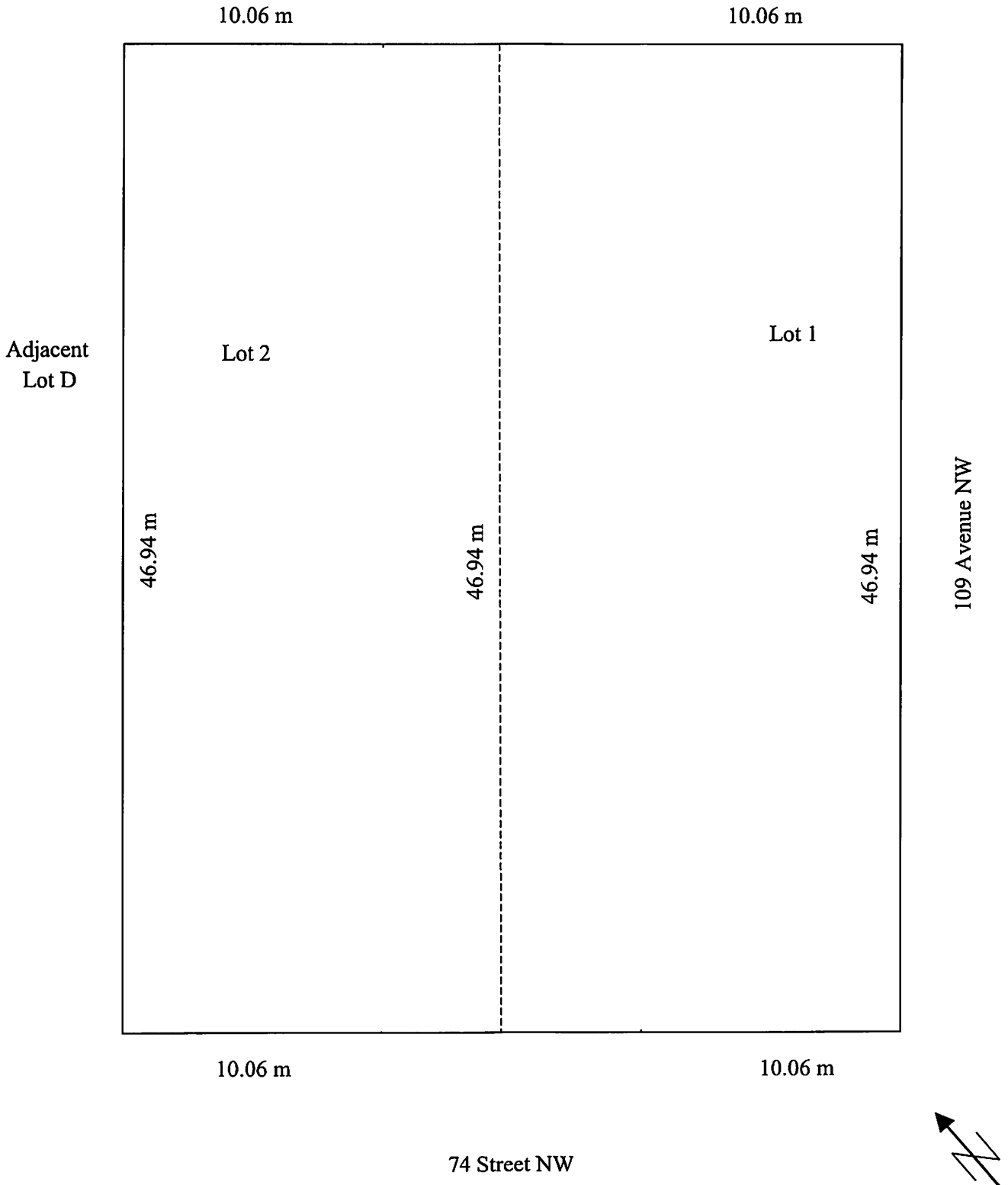
- The owner shall ensure that any change in property boundaries does not cause any structures on site to become non-compliant with the Safety Codes Act and the Alberta Building Code. Permits may be required for such changes. Please contact 311 for more information.

Servicing

- The owner is required to make satisfactory arrangements for, and pay all costs associated with separate servicing to each lot, as well as the modification, relocation and/or removal of existing services. For further information, please contact: EPCOR Distribution & Transmission Inc. (780-412-4000), TELUS Communications (Edmonton) Inc. (Real Estate Division [Rights of Way] 780-508-2456), ATCO Gas (780-424-5222), and EPCOR Drainage Services (Water and Sewer Servicing 780-496-5444).
- The existing water service enters the proposed subdivision approximately 4.11 m north of the south property line of Lots 1-2 off of 74 Street. The existing sewer service enters the proposed subdivision approximately 26.1 m east of Manhole #270019 off of 109 Avenue NW. As per the EPCOR Drainage Services Bylaw and the EPCOR Water Services and Wastewater Treatment Bylaw, these services cannot cross the proposed property line.
- If power service crosses the proposed property line the owner may be required to provide a blanket easement in favour of EPCOR Distribution & Transmission Inc. If required, said easement shall be registered prior to or concurrent with the final plan of survey (contact EPCOR Land Administration Group at 780-412-3252).

Tentative plan showing Proposed Subdivision

Lot 1, 2 Block 2, Plan 3079 EO



Thursday, June 30, 2021  
10:00 am.



PLACE: ET 6 MR NW 06-127

## SUBDIVISION AUTHORITY MINUTES MEETING NO. 26

**PRESENT** Blair McDowell, Chief Subdivision Officer

**1. ADOPTION OF AGENDA**

MOVED

Blair McDowell

That the Subdivision Authority Agenda for the June 30, 2021 meeting be adopted.

FOR THE MOTION

Blair McDowell

**CARRIED**

**2. ADOPTION OF MINUTES**

MOVED

Blair McDowell

That the Subdivision Authority Minutes for the June 24, 2021 meeting be adopted.

FOR THE MOTION

Blair McDowell

**CARRIED**

**3. OLD BUSINESS**

**4. NEW BUSINESS**

1.

LDA21-0097  
386732568-001

Tentative plan of subdivision to create one (1) multi-unit housing lot (MHL) from Lots 57-59, Block 56, Plan 782 2564 and to consolidate the 0.16 ha remnant of Lot 57 with the 4.30 ha remnant of Lot 59, located north of 161 Avenue NW and east of Dunluce Road NW; **DUNLUCE**

MOVED

Blair McDowell

That the application for subdivision be Approved.

FOR THE MOTION

Blair McDowell

**CARRIED**

2.

LDA21-0156  
388991570-001

Tentative plan of subdivision to create one (1) multi-unit housing lot (MHL) from Lots 11-28, Block 49, Plan 8163 ET, located north of 80 Avenue NW and east of 105 Street NW; **QUEEN ALEXANDRA**

MOVED

Blair McDowell

That the application for subdivision be Approved.

FOR THE MOTION

Blair McDowell

**CARRIED**

3.	LDA21-0194 390214989-001	Tentative plan of subdivision to create 83 Single Detached Residential Lots from Plan 182 1976 Blk 1 Lot 1, located west of 199 Street NW and south of 23 Avenue NW; <b>STILLWATER</b>
MOVED		Blair McDowell  That the application for subdivision be Approved.
FOR THE MOTION		Blair McDowell <b>CARRIED</b>
4.	LDA21-0103 385703183-001	Tentative plan of subdivision to create two (2) other lots and one (1) Environmental Reserve lot, from Lot N, Block 99, Plan 152 2816 located north of Crawford Drive SW and west of Chappelle Way SW; <b>CHAPPELLE</b>
MOVED		Blair McDowell  That the application for subdivision be Approved as Amended.
FOR THE MOTION		Blair McDowell <b>CARRIED</b>
5.	LDA21-0238 395903400-001	Tentative plan of subdivision to create one (1) additional single detached residential lot from Lot 16&17, Block 21, Plan 600U, located south of 113 Avenue NW and west of 65 Street SW; <b>HIGHLANDS</b>
MOVED		Blair McDowell  That the application for subdivision be Approved.
FOR THE MOTION		Blair McDowell <b>CARRIED</b>
6.	LDA21-0239 396016947-001	Tentative plan of subdivision to create separate titles for a semi-detached dwelling from Lot 35, Block 52, Plan 2442 HW, located south of 81 Avenue NW and east of 79 Street NW; <b>KING EDWARD PARK</b>
MOVED		Blair McDowell  That the application for subdivision be Approved.
FOR THE MOTION		Blair McDowell <b>CARRIED</b>
7.	LDA21-0254 396810185-001	Tentative plan of subdivision to create one (1) additional single detached residential lot from Lot 8, Block 17, Plan 8111 ET, located north of 124 Avenue NW and east of 81 Street NW; <b>ELMWOOD PARK</b>
MOVED		Blair McDowell  That the application for subdivision be Approved as Amended.
FOR THE MOTION		Blair McDowell <b>CARRIED</b>
8.	LDA21-0255 396768678-001	Tentative plan of subdivision to create separate titles for a semi-detached dwelling from Lot 11, Block 28, Plan RN64, located north of 122 Avenue NW and east of 125 Street NW; <b>PRINCE CHARLES</b>
MOVED		Blair McDowell  That the application for subdivision be Approved.
FOR THE MOTION		Blair McDowell <b>CARRIED</b>

9.	LDA21-0257 397175346-001	Tentative plan of subdivision to create separate titles for a semi-detached dwelling from Lot 7, Block O, Plan 3338 HW, located south of 89 Avenue NW and west of 87 Street NW; <b>BONNIE DOON</b>	
MOVED		Blair McDowell  That the application for subdivision be Approved.	
FOR THE MOTION		Blair McDowell	<b>CARRIED</b>
10.	LDA21-0268 397978515-001	Tentative plan of subdivision to create separate titles for a semi-detached dwelling from Lot 37, Block 18, Plan 202 2566, located north of 64 Street NW and east of 67 Street NW; <b>FULTON PLACE</b>	
MOVED		Blair McDowell  That the application for subdivision be Approved.	
FOR THE MOTION		Blair McDowell	<b>CARRIED</b>
5.	<b>ADJOURNMENT</b>  The meeting adjourned at 10:20 a.m.		