

Thursday, June 6, 2019  
10:00 am.



PLACE: ET 6 MR NW 06-127

## SUBDIVISION AUTHORITY AGENDA MEETING NO. 22

1.	<b>ADOPTION OF AGENDA</b>	
	RECOMMENDATION	
	That the Subdivision Authority Agenda for the June 6, 2019 meeting be adopted.	
2.	<b>ADOPTION OF MINUTES</b>	
	RECOMMENDATION	
	That the Subdivision Authority Minutes for the May 30, 2019 meetings be adopted.	
3.	<b>OLD BUSINESS</b>	
4.	<b>NEW BUSINESS</b>	
1.	LDA18-0142 276666378-001	Tentative plan of subdivision to create 74 single detached residential lots, and one (1) Public Utility lot from the SE 13-51-25-W4M and the SW 13-51-25-W4M, located south of 35 Avenue SW and west of Desrochers Drive SW; <b>DESROCHERS</b>
2.	LDA18-0704 299989400-001	Tentative plan of subdivision to create 53 row housing lots and five (5) multiple family lots (MFL), from Lot 2, Block 6A, Plan 922 1035, located north of Kingsway Avenue NW and west of Princess Elizabeth Avenue NW; <b>BLATCHFORD</b>
3.	LDA19-0170 310944135-001	Tentative plan of subdivision to create one (1) additional single detached residential lot from Lot 35, Block 9, Plan 2947 HW, located north of 92A Avenue NW and west of 86 Street NW; <b>STRATHEARN</b>
4.	LDA19-0173 311207675-001	Tentative plan of subdivision to create separate titles for a semi-detached dwelling from Lot G, Block 17, Plan 8370 ET, located south of 76 Avenue NW and east of 96 Street NW; <b>RITCHIE</b>
5.	LDA19-0174 311335733-001	Tentative plan of subdivision to create one (1) additional single detached residential lot from Lot 21, Block 3, Plan 3079 HW, located north of 95 Avenue NW and west of 85 Street NW; <b>STRATHEARN</b>
5.	<b>OTHER BUSINESS</b>	



Subdivision Authority

7th Floor, Edmonton Tower  
10111 – 104 Avenue NW  
Edmonton, Alberta T5J 0J4

June 6, 2019

File No. LDA18-0142

Stantec Consulting Ltd.  
400 - 10220 103 Avenue NW  
Edmonton, AB T5J 0K4

ATTENTION: Elise Shillington

RE: Tentative plan of subdivision to create 74 single detached residential lots, and one (1) Public Utility lot from the SE 13-51-25-W4M and the SW 13-51-25-W4M, located south of 35 Avenue SW and west of Desrochers Drive SW; **DESROCHERS**

---

**I The Subdivision by Plan is APPROVED on June 6, 2019, subject to the following conditions:**

1. that the owner enter into a Servicing Agreement with the City of Edmonton pursuant to Section 655 of the Municipal Government Act;
2. that the owner prepare the necessary plans and documentation to grant new or carry forward existing easements and restrictive covenants in favour of the City of Edmonton, EPCOR Distribution & Transmission Inc., EPCOR Water Services Inc., and EPCOR Drainage Services, as required by the aforementioned agencies or shown on the engineering drawings that are deemed to be part of the Servicing Agreement;
3. that the owner dedicate additional road right of way as shown on the "Conditions of Approval" map, Enclosure I;
4. that the lots identified be withheld from registration until remedial work is completed on the Ucana-Whitemud Oil Limited well site (Licence #0001597; Well ID 00/07-13-051-25W4/0), to the satisfaction of Subdivision and Development Coordination and the Alberta Energy Regulator, as shown on the "Conditions of Approval" map, Enclosure I;
5. that the approved subdivisions LDA14-0468 be registered prior to or concurrent with this application to provide the logical roadway extension and necessary underground utilities;
6. that the owner register a disturbed soil restrictive covenant in favour of EPCOR Water Services Inc. and EPCOR Drainage Services, against the lots flanking the walkway, as shown on the "Conditions of Approval" map, Enclosure I; and
7. that the owner pay all outstanding property taxes prior to the endorsement of the plan of survey.

**II That the Servicing Agreement required in Clause I (1) contain, among other things, the following:**

1. that the owner pay all servicing costs, assessments, roadway modification costs (including but not limited to sidewalk, shared use path and/or transit infrastructure), construction costs and inspection costs required by this subdivision;
2. that the owner pay all costs specified in the Servicing Agreement prior to endorsement of the plan of survey;
3. that the owner pay the Drainage Assessments applicable to this subdivision;
4. that the owner pay the Arterial Roadway Assessments applicable to this subdivision;
5. that the owner submits an Erosion and Sediment Control (ESC) Plan specific for this development and for implementation during and after construction in accordance with the City of Edmonton ESC Guidelines and Field Manual;
6. that the owner submits detailed engineering drawings and technical studies in accordance with the City of Edmonton Design and Construction Standards and to the satisfaction of the City Departments and affected utility agencies;
7. that the owner constructs a 3 m hard surface shared use path with "Shared Use" signage and bollards, within the PUL, to the satisfaction of Subdivision and Development Coordination, as shown on the "Conditions of Approval" map, Enclosure I;
8. that the owner constructs a 1.8 m concrete sidewalk with lighting, and bollards, within the walkway, to the satisfaction of Subdivision and Development Coordination, as shown on the "Conditions of Approval" map, Enclosure I;
9. that the owner construct all fences wholly on privately-owned lands, to the satisfaction of Subdivision and Development Coordination, as shown on the "Conditions of Approval" map, Enclosure I; and
10. that the owner is responsible for the landscape design and construction within the Public Utility lot, and walkway to the satisfaction of City Departments and affected utility agencies.

Enclosure I is a map of the subdivision identifying major conditions of this approval.

Municipal Reserve (MR) for the SE 13-51-25-W4M was addressed by Deferred Reserve Caveat (DRC) with LDA12-0426. The DRC will carry forward on the remainder of the title.

MR for the SW 13-51-25-W4M was addressed by DRC with LDA14-0582. The DRC will be reduced with the dedication of the PUL, and will carry forward on the remainder of the title.

Please be advised that the approval is valid for one (1) year from the date on which the subdivision approval is given to the application. An extension beyond that time may be granted by the City of Edmonton.

Please be advised that an appeal may be lodged in accordance to Section 678 of the Municipal Government Act with the Subdivision and Development Appeal Board, 10019 - 103 Avenue NW,

Edmonton Alberta, T5J 0G9, within 14 days from the date of the receipt of this decision. The date of receipt of the decision is deemed to be seven (7) days from the date the decision is mailed.

If you have further questions, please contact Marco Beraldo at marco.beraldo@edmonton.ca or 780-496-6092.

Regards,

Blair McDowell  
Subdivision Authority

BM/mb/Posse #276666378-001

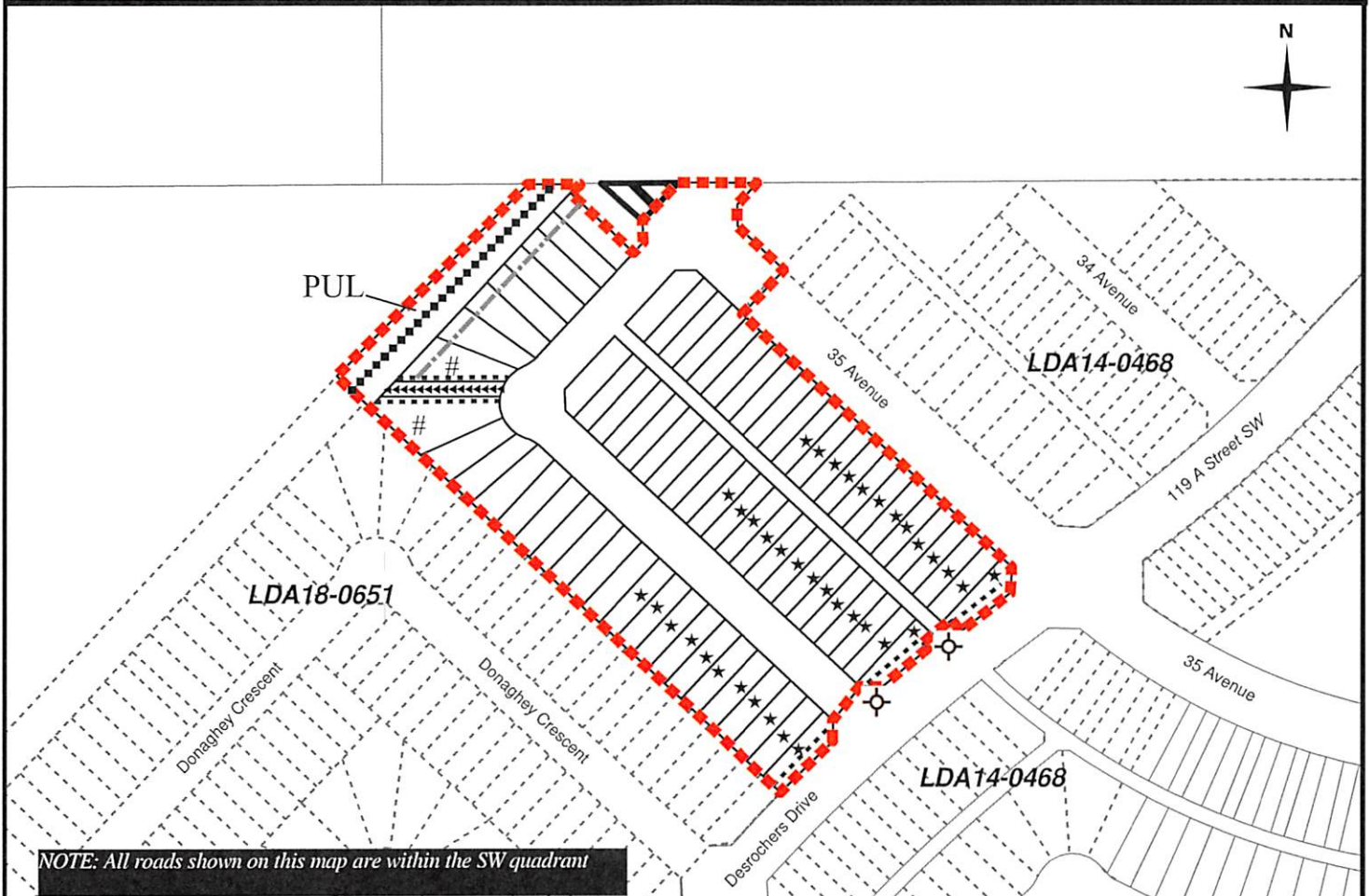
Enclosure

SUBDIVISION CONDITIONS OF APPROVAL MAP

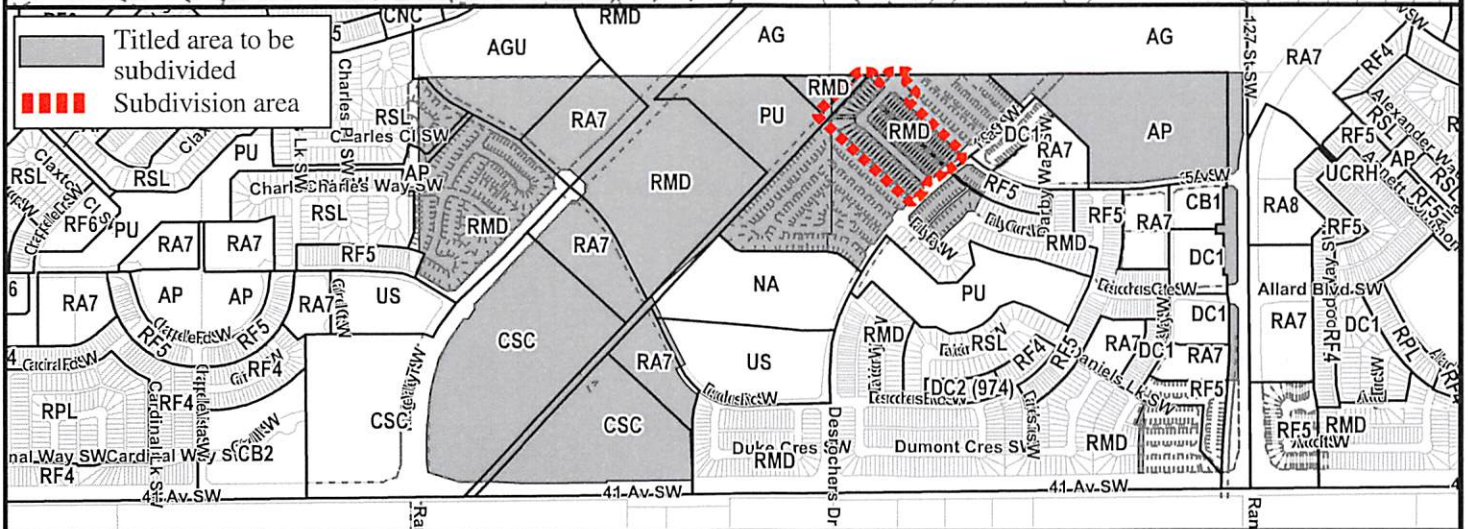
June 6, 2019

LDA18-0142

- Limit of proposed subdivision
- 1.8 m uniform screen fence as per Zoning Bylaw
- # Restrictive covenant re: Disturbed Soil
- ★ Withhold lots from registration
- 1.2 m uniform screen fence
- ◆◆◆ 3 m hard surface shared use path
- ▨ Dedicate as road right of way
- ▶▶▶ 1.8 m concrete sidewalk
- ⊙ Abandoned well site



**NOTE: All roads shown on this map are within the SW quadrant**





Subdivision Authority

7th Floor, Edmonton Tower  
10111 – 104 Avenue NW  
Edmonton, Alberta T5J 0J4

June 6, 2019

File No. LDA18-0704

Stantec Consulting Ltd.  
400 - 10220 103 Avenue NW  
Edmonton, AB T5K 2L6

ATTENTION: Elise Shillington

RE: Tentative plan of subdivision to create 53 row housing lots and five (5) multiple family lots (MFL), from Lot 2, Block 6A, Plan 922 1035, located north of Kingsway Avenue NW and west of Princess Elizabeth Avenue NW; **BLATCHFORD**

---

**I The Subdivision by Plan is APPROVED on June 6, 2019, subject to the following conditions:**

1. that the owner enter into a Servicing Agreement with the City of Edmonton pursuant to Section 655 of the Municipal Government Act;
2. that the owner prepare the necessary plans and documentation to grant new or carry forward existing easements and restrictive covenants in favour of the City of Edmonton, EPCOR Distribution & Transmission Inc., EPCOR Water Services Inc., and EPCOR Drainage Services, as required by the aforementioned agencies or shown on the engineering drawings that are deemed to be part of the Servicing Agreement;
3. that the owner dedicate sufficient road right of way to an approved Complete Streets cross-section, to the satisfaction of Subdivision and Development Coordination, as shown on the "Conditions of Approval" map, Enclosure I;
4. that LDA18-0714 to amend the Edmonton Zoning Bylaw shall be approved prior to the endorsement of the plan of survey; and
5. that the owner pay all outstanding property taxes prior to the endorsement of the plan of survey.

**II That the Servicing Agreement required in Clause I (1) contain, among other things, the following:**

1. that the owner pay all servicing costs, assessments, roadway modification costs (including but not limited to sidewalk, shared use path and/or transit infrastructure), construction costs and inspection costs required by this subdivision;
2. that the owner pay all costs specified in the Servicing Agreement prior to endorsement of the plan of survey;
3. that the owner pay the Drainage Assessments applicable to this subdivision;

4. that the owner pay the Arterial Roadway Assessments applicable to this subdivision;
5. that the owner submits an Erosion and Sediment Control (ESC) Plan specific for this development and for implementation during and after construction in accordance with the City of Edmonton ESC Guidelines and Field Manual;
6. that the owner submits detailed engineering drawings and technical studies in accordance with the City of Edmonton Design and Construction Standards and to the satisfaction of the City Departments and affected utility agencies;
7. that owner construct the alley to a 4 m residential standard, to the satisfaction of Subdivision and Development Coordination, as shown on the "Conditions of Approval" map, Enclosure I;
8. that owner construct the alley to a 6 m commercial standard, to the satisfaction of Subdivision and Development Coordination, as shown on the "Conditions of Approval" map, Enclosure I;
9. that Alpha Boulevard be constructed with pedestrian and bicycle facilities as per Blatchford Plan, to the satisfaction of Subdivision and Development Coordination, as shown on the "Conditions of Approval" map, Enclosure I;
10. that the owner constructs a temporary 6 m gravel surface roadway connection to the satisfaction of Subdivision and Development Coordination, as shown on the "Conditions of Approval" map, Enclosure I. This roadway will be required prior to Construction Completion Certificate (CCC) for roads (or when required by Subdivision and Development Coordination);
11. that the owner construct all streets to an approved Complete Streets cross-section, to the satisfaction of Subdivision and Development Coordination. The engineering drawings must include detailed swept path analysis for Fire Rescue vehicles, waste management vehicles and typical commercial truck traffic for all roadways and alleys , as shown on the "Conditions of Approval" map, Enclosure I;
12. that the owner constructs a 1.5 m concrete sidewalk with lighting, landscaping and bollards, to the satisfaction of Subdivision and Development Coordination, as shown on the "Conditions of Approval" map, Enclosure I;
13. that the owner provide a zebra marked crosswalk with pedestrian signage to the satisfaction of Subdivision and Development Coordination, as shown on the "Conditions of Approval" map, Enclosure I;
14. that the owner provides accommodations for temporary major drainage to the satisfaction of Subdivision and Development Coordination, as shown on the "Conditions of Approval" map, Enclosure I;
15. that the owner constructs an offsite water connection, to the satisfaction of EPCOR Water Services Inc., as shown on the "Conditions of Approval" map, Enclosure I;
16. that the owner construct all fences wholly on privately-owned lands, to the satisfaction of Subdivision and Development Coordination, as shown on the "Conditions of Approval" map, Enclosure I;

17. that the engineering drawings include reconstruction of Airport Road, including new curb and gutter, 2.5 m shared use path and landscaping to the satisfaction of Subdivision and Development Coordination, as shown on the "Conditions of Approval" map, Enclosure I. Details of the cross-section will be reviewed with the engineering drawings; and
18. that the owner is responsible for the landscape design and construction within road rights of way and walkways, to the satisfaction of City Departments and affected utility agencies.

Enclosure I is a map of the subdivision identifying major conditions of this approval.

Municipal Reserve for Lot 2, Block 6A, Plan 922 1035 was addressed by Deferred Reserve Caveat (DRC) with LDA14-0522. The DRC will carry forward on the remainder of the title.

Please be advised that the approval is valid for one (1) year from the date on which the subdivision approval is given to the application. An extension beyond that time may be granted by the City of Edmonton.

Please be advised that an appeal may be lodged in accordance to Section 678 of the Municipal Government Act with the Subdivision and Development Appeal Board, 10019 - 103 Avenue NW, Edmonton Alberta, T5J 0G9, within 14 days from the date of the receipt of this decision. The date of receipt of the decision is deemed to be seven (7) days from the date the decision is mailed.

If you have further questions, please contact Marco Beraldo at marco.beraldo@edmonton.ca or 780-496-6092.

Regards,

Blair McDowell  
Subdivision Authority

BM/mb/Posse #299989400-001

Enclosure



SUBDIVISION CONDITIONS OF APPROVAL MAP

June 6, 2019

LDA18-0704

- ■ ■ ■ Limit of proposed subdivision
- Phasing line
- ← - - - → 6 m commercial standard alley
- ← - - - → 4 m residential alley
- ▨ Dedicate sufficient road right of way and construct to a complete streets cross-section
- ..... 1.5 m concrete sidewalk
- - - Construct bicycle track
- - - Construct pedestrian facilities as per cross section
- ■ ■ ■ Engineering Drawings include reconstruction of Airport Road
- \* Zebra marked crosswalk
- ↔ Temporary 6 m roadway
- - - - Fence to the satisfaction of Subdivision and Development Coordination
- - - 1.2 m uniform fence
- ⦿ Water connection
- - - - ● Major drainage infrastructure



**NOTE: All roads shown on this map are within the NW quadrant**





Subdivision Authority

7th Floor, Edmonton Tower  
10111 – 104 Avenue NW  
Edmonton, Alberta T5J 0J4

June 6, 2019

File No. LDA19-0170

Hagen Surveys (1982) Ltd.  
8929 20 Street NW  
Edmonton, AB T6P 1K8

ATTENTION: Jordan Widmer

RE: Tentative plan of subdivision to create one (1) additional single detached residential lot from Lot 35, Block 9, Plan 2947 HW, located north of 92A Avenue NW and west of 86 Street NW;  
**STRATHEARN**

---

The Subdivision by Plan is **APPROVED** on June 6, 2019, subject to the following conditions:

1. that the owner obtain a permit to demolish the existing dwelling and garage prior to endorsement of the final plan. Demolition permits can be obtained from Development Services located on the 2nd floor of Edmonton Tower at 10111 - 104 Avenue NW; and
2. that the owner pay all outstanding property taxes prior to the endorsement of the plan of survey.

Enclosure I is an attachment of the major advisements throughout the subdivision process. Enclosure II is a map of the subdivision and identifies major conditions and advisements of this approval.

Please be advised that the approval is valid for one (1) year from the date on which the subdivision approval is given to the application. An extension beyond that time may be granted by the City of Edmonton.

Please be advised that an appeal may be lodged in accordance to Section 678 of the Municipal Government Act with the Subdivision and Development Appeal Board, 10019 - 103 Avenue NW, Edmonton Alberta, T5J 0G9, within 14 days from the date of the receipt of this decision. The date of receipt of the decision is deemed to be seven (7) days from the date the decision is mailed.

If you have further questions, please contact Taylor van den Brink at [taylor.vandenbrink@edmonton.ca](mailto:taylor.vandenbrink@edmonton.ca) or 780-496-6179.

Regards,

Blair McDowell  
Subdivision Authority

BM/tv/Posse #310944135-001

Enclosures

Please be advised of the following:

Next Steps for Subdivision Approval

- The next step in the subdivision process is to have a legal instrument prepared (ie. Plan of Survey) in order to register the approved subdivision. The legal instrument is then forwarded to the City for endorsement along with the endorsement fee (\$673.00 - 2019 Fees Schedule) and subsequently released to the applicant for registration at the Land Titles Office.

Transportation

- There are existing boulevard trees adjacent to the site on 86 Street NW that must be protected during construction. For information about tree protection please refer to the City of Edmonton's website (Trees and Construction).
- Access for future development must be to the adjacent alley in conformance with Mature Neighbourhood Overlay Section 814.3(17) of the Zoning Bylaw #12800.

Building / Site

- The owner shall ensure that any change in property boundaries does not cause any structures on site to become non-compliant with the Safety Codes Act and the Alberta Building Code. Permits may be required for such changes. Please contact 311 for more information.

Servicing

- The owner is required to make satisfactory arrangements for, and pay all costs associated with separate servicing to each lot, as well as the modification, relocation and/or removal of existing services. For further information, please contact: EPCOR Distribution & Transmission Inc. (780-412-4000), TELUS Communications (Edmonton) Inc. (Real Estate Division [Rights of Way] 780-508-2456), ATCO Gas (780-424-5222), and EPCOR Drainage Services (Water and Sewer Servicing 780-496-5444).
- The existing services (water and sanitary) enter the proposed subdivision approximately 6.0 m north of the south property line of Lot 35 off of the lane. As per the EPCOR Drainage Services Bylaw and the EPCOR Water Services and Wastewater Treatment Bylaw, these services cannot cross the proposed property line.
- If power service crosses the proposed property line the owner may be required to provide a blanket easement in favour of EPCOR Distribution & Transmission Inc. If required, said easement shall be registered prior to or concurrent with the final plan of survey (contact EPCOR Land Administration Group at 780-412-3252).

# TENTATIVE PLAN

SHOWING SUBDIVISION OF

LOT 35, BLOCK 9, PLAN 2947 H.W.

IN THE

S.W.1/4 SEC.34-52-24-4

EDMONTON ALBERTA



NOTE:

- AREA DEALT WITH BOUNDED THUS. \_\_\_\_\_

**HAGEN SURVEYS (1982) LTD.**

8929-20 STREET, EDMONTON. Ph: 464-5506

SURVEYOR'S STAMP



DRAWN BY: E.S.D.

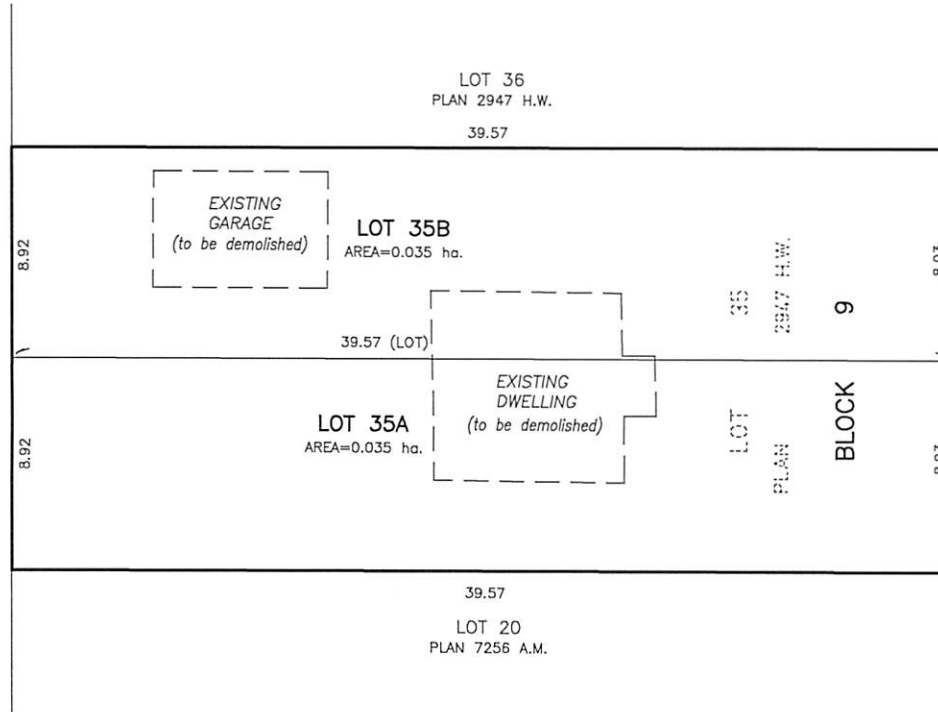
CALC'D. BY: -

DATE: APRIL 10, 2019  
REVISED: -

FILE NO. 19S0151

DWG.NO. 19S0151T

LANE



TO 93rd AVENUE  
86th STREET



Subdivision Authority

7th Floor, Edmonton Tower  
10111 – 104 Avenue NW  
Edmonton, Alberta T5J 0J4

June 6, 2019

File No. LDA19-0173

Stantec Geomatics Ltd.  
400 - 10220 103 Avenue NW  
Edmonton, AB T5J 0K4

ATTENTION: Firas Kattan

RE: Tentative plan of subdivision to create separate titles for a semi-detached dwelling from Lot G, Block 17, Plan 8370 ET, located south of 76 Avenue NW and east of 96 Street NW; **RITCHIE**

---

**The Subdivision by Plan is APPROVED on June 6, 2019, subject to the following conditions:**

1. that the owner enter into a Servicing Agreement with the City of Edmonton for the payment of the applicable Permanent Area Contributions, pursuant to Section 655 of the Municipal Government Act (contact [Development.Coordination@edmonton.ca](mailto:Development.Coordination@edmonton.ca)); and
2. that the owner pay all outstanding property taxes prior to the endorsement of the plan of survey.

Enclosure I is an attachment of the major advisements throughout the subdivision process. Enclosure II is a map of the subdivision and identifies major conditions and advisements of this approval.

Please be advised that the approval is valid for one (1) year from the date on which the subdivision approval is given to the application. An extension beyond that time may be granted by the City of Edmonton.

Please be advised that an appeal may be lodged in accordance to Section 678 of the Municipal Government Act with the Subdivision and Development Appeal Board, 10019 - 103 Avenue NW, Edmonton Alberta, T5J 0G9, within 14 days from the date of the receipt of this decision. The date of receipt of the decision is deemed to be seven (7) days from the date the decision is mailed.

If you have further questions, please contact Taylor van den Brink at [taylor.vandenbrink@edmonton.ca](mailto:taylor.vandenbrink@edmonton.ca) or 780-496-6179.

Regards,

Blair McDowell  
Subdivision Authority

BM/tv/Posse #311207675-001

Enclosures

Please be advised of the following:

Next Steps for Subdivision Approval

- The next step in the subdivision process is to have a legal instrument prepared (ie. Plan of Survey) in order to register the approved subdivision. The legal instrument is then forwarded to the City for endorsement along with the endorsement fee (\$673.00 - 2019 Fees Schedule) and subsequently released to the applicant for registration at the Land Titles Office.

Transportation

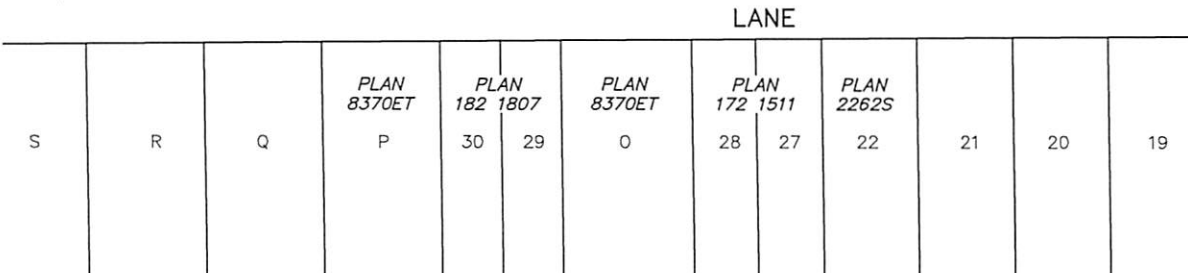
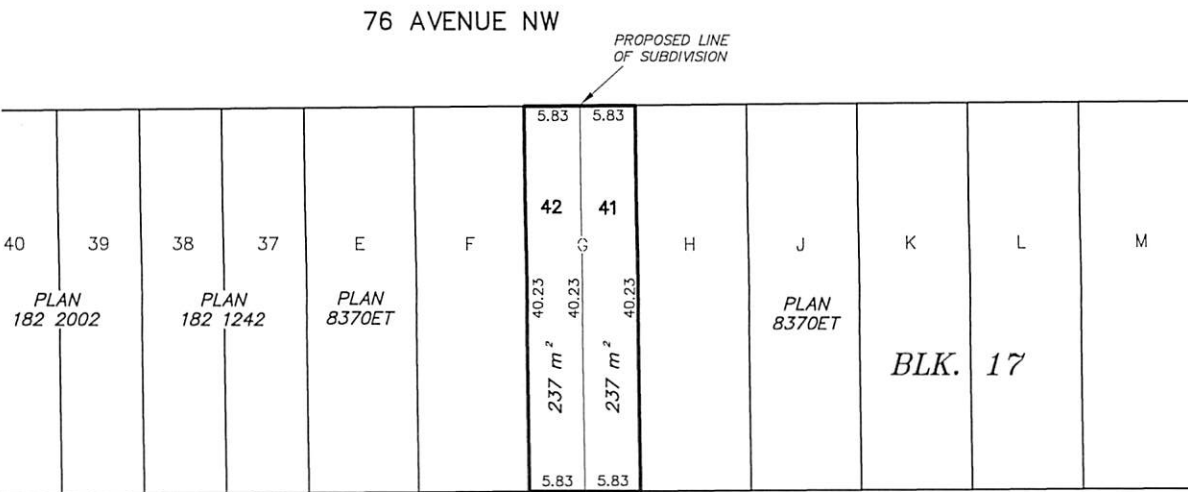
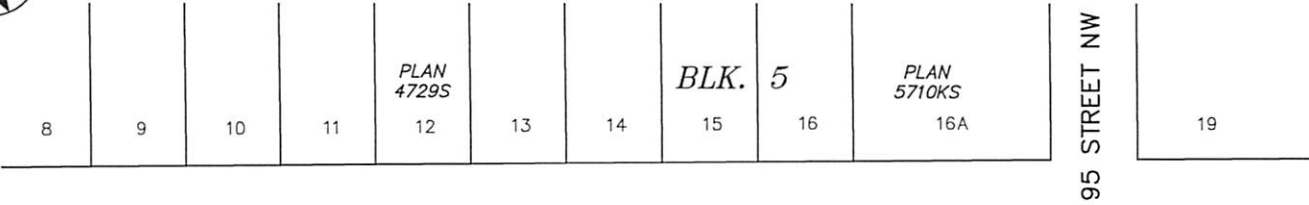
- Access for future development must be to the adjacent alley in conformance with Mature Neighbourhood Overlay Section 814.3(17) of the Zoning Bylaw #12800.

Building / Site

- The owner shall ensure that any change in property boundaries does not cause any structures on site to become non-compliant with the Safety Codes Act and the Alberta Building Code. Permits may be required for such changes. Please contact 311 for more information.

Servicing

- The owner is required to make satisfactory arrangements for, and pay all costs associated with separate servicing to each lot, as well as the modification, relocation and/or removal of existing services. For further information, please contact: EPCOR Distribution & Transmission Inc. (780-412-4000), TELUS Communications (Edmonton) Inc. (Real Estate Division [Rights of Way] 780-508-2456), ATCO Gas (780-424-5222), and EPCOR Drainage Services (Water and Sewer Servicing 780-496-5444).
- The existing services (water and sanitary) enter the proposed subdivision approximately 11.1 m west of the east property line of Lot G and 3.7 m west of the east property line of Lot G. As per the EPCOR Drainage Services Bylaw and the EPCOR Water Services and Wastewater Treatment Bylaw, these services cannot cross the proposed property line.
- There is a deficiency in on-street hydrant spacing adjacent to the property. The applicant/owner is advised to review on-site fire protection requirements to ensure adequate coverage (contact EPCOR Water at 780-412-3955).
- If power service crosses the proposed property line the owner may be required to provide a blanket easement in favour of EPCOR Distribution & Transmission Inc. If required, said easement shall be registered prior to or concurrent with the final plan of survey (contact EPCOR Land Administration Group at 780-412-3252).



Stantec Geomatics Ltd.  
 10160-112th Street NW  
 Edmonton, Alberta, Canada  
 T5K 2L6  
 Tel. 780-917-7000  
 Fax. 780-917-7289  
 www.stantec.com

**Copyright Reserved**

The Contractor shall verify and be responsible for all dimensions. DO NOT scale the drawing - any errors or omissions shall be reported to Stantec Geomatics Ltd. without delay.  
 The Copyrights to all designs and drawings are the property of Stantec Geomatics Ltd. Reproduction or use for any purpose other than that authorized by Stantec Geomatics Ltd. is forbidden.

Client  
**SILVER CREST HOMES**

TENTATIVE PLAN SHOWING  
**PROPOSED SUBDIVISION**

OF  
 LOT G, BLK 17, PLAN 8370ET  
 WITHIN  
 N.E. 1/4 SEC. 21, TWP. 52, RGE. 24, W.4 MER.

RITCHIE

SCALE 1 : 500  
 APRIL 2019

**NOTES**

- All distances are expressed in metres and decimals thereof.
- Area referred to bounded thus  Containing 0.023 Hectares, including 1 residential lot.



Subdivision Authority

7th Floor, Edmonton Tower  
10111 – 104 Avenue NW  
Edmonton, Alberta T5J 0J4

June 6, 2019

File No. LDA19-0174

Hagen Surveys (1982) Ltd.  
8929 20 Street NW  
Edmonton, AB T6P 1K8

ATTENTION: Jordan Widmer

RE: Tentative plan of subdivision to create one (1) additional single detached residential lot from Lot 21, Block 3, Plan 3079 HW, located north of 95 Avenue NW and west of 85 Street NW;  
**STRATHEARN**

---

**The Subdivision by Plan is APPROVED on June 6, 2019, subject to the following conditions:**

1. that the owner obtain a permit to demolish the existing dwelling and garage prior to endorsement of the final plan. Demolition permits can be obtained from Development Services located on the 2nd floor of Edmonton Tower at 10111 - 104 Avenue NW;
2. that the final plan of survey shall conform to the attached revised tentative plan; and
3. that the owner pay all outstanding property taxes prior to the endorsement of the plan of survey.

Enclosure I is an attachment of the major advisements throughout the subdivision process. Enclosure II is a map of the subdivision and identifies major conditions and advisements of this approval.

Please be advised that the approval is valid for one (1) year from the date on which the subdivision approval is given to the application. An extension beyond that time may be granted by the City of Edmonton.

Please be advised that an appeal may be lodged in accordance to Section 678 of the Municipal Government Act with the Subdivision and Development Appeal Board, 10019 - 103 Avenue NW, Edmonton Alberta, T5J 0G9, within 14 days from the date of the receipt of this decision. The date of receipt of the decision is deemed to be seven (7) days from the date the decision is mailed.

If you have further questions, please contact Taylor van den Brink at [taylor.vandenbrink@edmonton.ca](mailto:taylor.vandenbrink@edmonton.ca) or 780-496-6179.

Regards,

Blair McDowell  
Subdivision Authority

BM/tv/Posse #311335733-001

Enclosures



Please be advised of the following:

Next Steps for Subdivision Approval

- The next step in the subdivision process is to have a legal instrument prepared (ie. Plan of Survey) in order to register the approved subdivision. The legal instrument is then forwarded to the City for endorsement along with the endorsement fee (\$673.00 - 2019 Fees Schedule) and subsequently released to the applicant for registration at the Land Titles Office.

Transportation

- Access for future development must be to the adjacent alley in conformance with Mature Neighbourhood Overlay Section 814.3(17) of the Zoning Bylaw #12800.

Building / Site

- The owner shall ensure that any change in property boundaries does not cause any structures on site to become non-compliant with the Safety Codes Act and the Alberta Building Code. Permits may be required for such changes. Please contact 311 for more information.

Servicing

- The owner is required to make satisfactory arrangements for, and pay all costs associated with separate servicing to each lot, as well as the modification, relocation and/or removal of existing services. For further information, please contact: EPCOR Distribution & Transmission Inc. (780-412-4000), TELUS Communications (Edmonton) Inc. (Real Estate Division [Rights of Way] 780-508-2456), ATCO Gas (780-424-5222), and EPCOR Drainage Services (Water and Sewer Servicing 780-496-5444).
- The existing services (water and sanitary) enter the proposed subdivision approximately 7.5 m north of the south property line of Lot 21 off of the lane. As per the EPCOR Drainage Services Bylaw and the EPCOR Water Services and Wastewater Treatment Bylaw, these services cannot cross the proposed property line.
- If power service crosses the proposed property line the owner may be required to provide a blanket easement in favour of EPCOR Distribution & Transmission Inc. If required, said easement shall be registered prior to or concurrent with the final plan of survey (contact EPCOR Land Administration Group at 780-412-3252).

# TENTATIVE PLAN

SHOWING SUBDIVISION OF

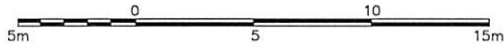
LOT 21, BLOCK 3, PLAN 3079 H.W.

IN THE

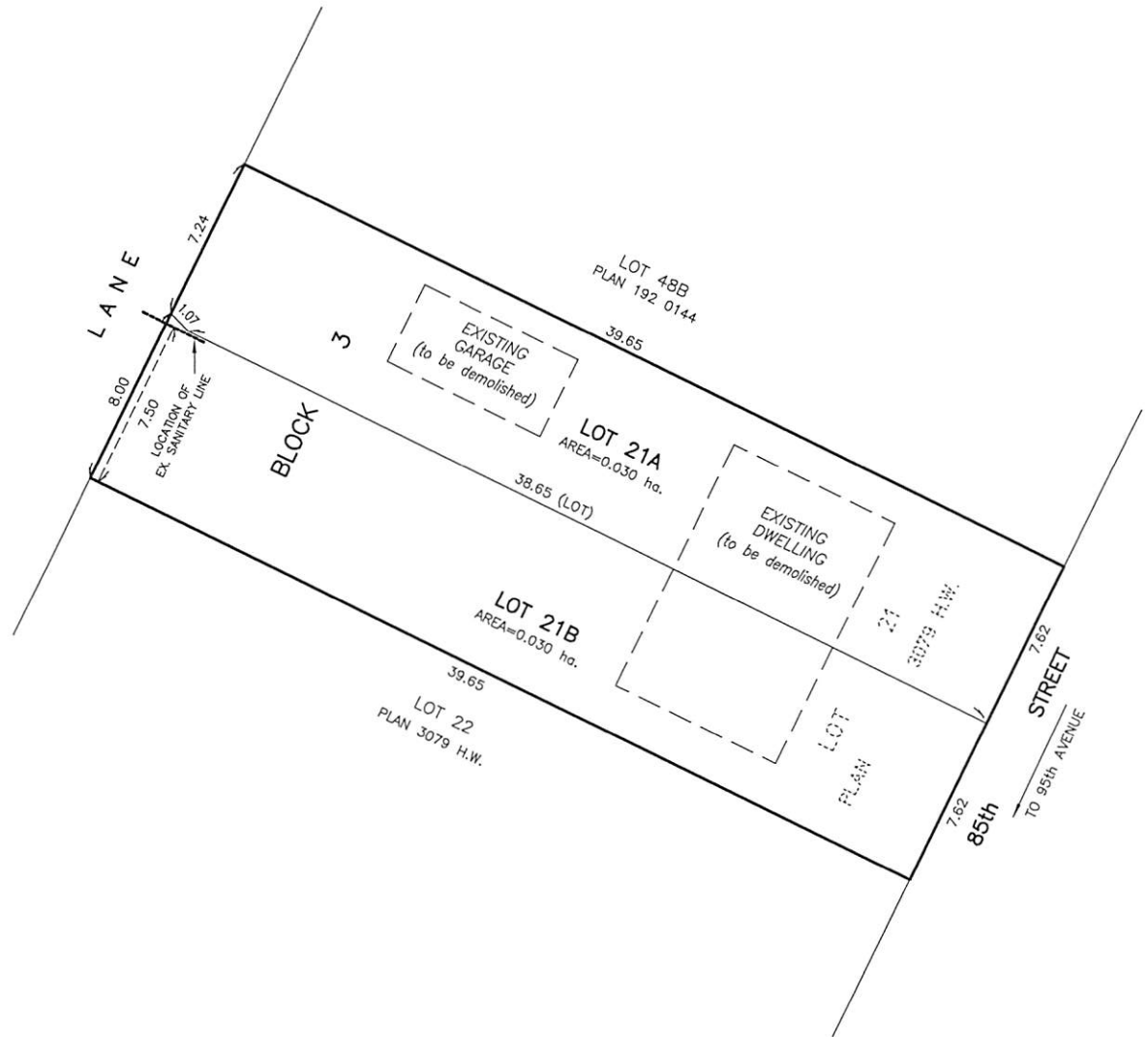
W.1/2 SEC.34-52-24-4

EDMONTON ALBERTA

SCALE 1:200 2019 N.R. RONSKO, A.L.S.



NOTE:  
- DISTANCES ARE APPROXIMATE AND ARE IN METRES AND DECIMALS THEREOF.  
- AREA DEALT WITH BOUNDED THUS.



HAGEN SURVEYS (1982) LTD.

8929-20 STREET, EDMONTON. Ph: 464-5506

SURVEYOR'S STAMP



DRAWN BY: E.S.D.

CALC'D. BY: -

DATE: APRIL 16, 2019  
REVISED: MAY 28, 2019

FILE NO. 19S0162

DWG.NO. 19S0162T

Thursday, May 30, 2019  
10:00 am.



PLACE: ET 10 MR SE 10-524

## SUBDIVISION AUTHORITY MINUTES MEETING NO. 21

<b>PRESENT</b>		<b>Blair McDowell, Chief Subdivision Officer</b>	
<b>1.</b>	<b>ADOPTION OF AGENDA</b>		
MOVED	Blair McDowell  That the Subdivision Authority Agenda for the May 30, 2019 meeting be adopted as Amended.		
FOR THE MOTION		Blair McDowell	<b>CARRIED</b>
<b>2.</b>	<b>ADOPTION OF MINUTES</b>		
MOVED	Blair McDowell  That the Subdivision Authority Minutes for the May 23, 2019 meeting be adopted.		
FOR THE MOTION		Blair McDowell	<b>CARRIED</b>
<b>3.</b>	<b>OLD BUSINESS</b>		
<b>4.</b>	<b>NEW BUSINESS</b>		
1.	LDA15-0121 168489385-001	Tentative plan of subdivision to create fifteen single detached lots, six (6) semi-detached residential lots, two (2) Municipal Reserve lots, and one (1) Future Municipal Reserve lot, from Lot 1, Block 1, Plan 022 0944 and Lot A, Plan 2759 MC, located north of 167 Avenue NW and east of 50 Street NW; <b>MCCONACHIE</b>	
MOVED	Blair McDowell  That the application for subdivision be Approved as Amended.		
FOR THE MOTION		Blair McDowell	<b>CARRIED</b>
2.	LDA18-0735 301052330-001	Tentative plan of subdivision to create 48 single detached residential lots, 40 semi-detached residential lots and 11 row housing lots, from Block OT, Plan 4791 TR located south of Rabbit Hill Road SW and east of 170 Street SW; <b>GLENRIDGING RAVINE</b>	
MOVED	Blair McDowell  That the application for subdivision be Approved as Amended.		
FOR THE MOTION		Blair McDowell	<b>CARRIED</b>

3.	LDA16-0553 235598460-001	REVISION of conditionally approved tentative plan of subdivision to create 252 single-detached residential lots, 25 row housing lots, two (2) commercial lots, one (1) Public Utility lot, and two (2) Municipal Reserve lots, from Lot 3, Block 1, Plan 172 0306, the SE 10-54-24-W4M, the SW 10-54-24-W4M, and Lot 1, Block 1, Plan 112 3855 located south of Anthony Henday Drive and west of 66 Street NW; <b>CRYSTALLINA NERA EAST AND CRYSTALLINA NERA WEST</b>
MOVED		Blair McDowell  That the application for subdivision be Approved as Amended.
FOR THE MOTION		Blair McDowell <b>CARRIED</b>
4.	LDA19-0127 308379863-001	Tentative plan of subdivision to create one (1) additional single detached residential lot from Lot 11, Block 2, Plan 3751 HW, located south of 109 Avenue NW and east of 133 Street NW; <b>NORTH GLENORA</b>
MOVED		Blair McDowell  That the application for subdivision be Refused.
FOR THE MOTION		Blair McDowell <b>CARRIED</b>
5.	LDA19-0131 308719235-001	Tentative plan of subdivision to create one (1) additional single detached residential lot from Lot 2, Block 73, Plan 3878 KS, located north of 105 Avenue NW and west of 45 Street NW; <b>GOLD BAR</b>
MOVED		Blair McDowell  That the application for subdivision be Approved.
FOR THE MOTION		Blair McDowell <b>CARRIED</b>
6.	LDA19-0183 311303027-001	Tentative plan of subdivision to create one (1) additional single detached residential lot from Lot 19, Block 18, Plan 2952 HW, located north of 97 Avenue NW and east of 161 Street NW; <b>GLENWOOD</b>
MOVED		Blair McDowell  That the application for subdivision be Approved.
FOR THE MOTION		Blair McDowell <b>CARRIED</b>
7.	LDA19-0184 311408479-001	Tentative plan of subdivision to create one (1) additional single detached residential lot from Lot 10-11, Block 13, Plan 5515 AE, located north of 102 Avenue NW and east of 78 Street NW; <b>FOREST HEIGHTS</b>
MOVED		Blair McDowell  That the application for subdivision be Approved.
FOR THE MOTION		Blair McDowell <b>CARRIED</b>
5.	<b>ADJOURNMENT</b>  The meeting adjourned at 10:30 a.m.	