

Thursday, May 28, 2020

10:00 am.



PLACE: ET 6 MR NW 06-127

## SUBDIVISION AUTHORITY AGENDA MEETING NO. 21

**1. ADOPTION OF AGENDA**

RECOMMENDATION

That the Subdivision Authority Agenda for the May 28, 2020 meeting be adopted.

**2. ADOPTION OF MINUTES**

RECOMMENDATION

That the Subdivision Authority Minutes for the May 14, 2020 meeting be adopted.

**3. OLD BUSINESS**

**4. NEW BUSINESS**

- |    |                             |  |
|----|-----------------------------|--|
| 1. | LDA18-0128<br>276139660-001 | Tentative plan of subdivision to create eight (8) single detached lots, three (3) multi-unit housing lots (MHL), and one (1) Municipal Reserve lot, Lot 7, Block 6, Plan 852 2173, located north of 114 Avenue and west of 127 Street NW; <b>INGLEWOOD</b> |
| 2. | LDA18-0004<br>270673883-001 | REVISION of conditionally approved tentative plan of subdivision to create 67 single detached residential lots from Lot 4, Block 1, Plan 172 3270 located south of Hiller Road SW and east of Keswick Boulevard SW; <b>KESWICK</b>                         |
| 3. | LDA20-0030<br>351691164-001 | Tentative plan of subdivision to consolidate a portion of Lot 100, Block A, Plan 122 3009 with Block OT, Plan 2262 S, located north of 75 Avenue NW and east of 95 Street NW; <b>MILL CREEK RAVINE SOUTH</b>   |
| 4. | LDA20-0114<br>359134849-001 | Tentative plan of subdivision to create one (1) additional single detached residential lot from Lot 9, Block 12, Plan 6045 HW, located north of 64 Avenue NW and west of 91 Street NW; <b>HAZELDEAN</b>  |
| 5. | LDA20-0128<br>360226152-001 | Tentative plan of subdivision to create one (1) additional single detached residential lot from Lot 20, Block 11, Plan 2597 KS, located north of 80 Avenue NW and east of 148 Street NW; <b>LAURIER HEIGHTS</b>  |

**5. OTHER BUSINESS**



Subdivision Authority

7th Floor, Edmonton Tower  
10111 – 104 Avenue NW  
Edmonton, Alberta T5J 0J4

May 28, 2020

File No. LDA18-0128

Pals Geomatics Corp.  
10704 176 Street NW  
Edmonton, AB T5S 1G7

ATTENTION: Ben De Jong

RE: Tentative plan of subdivision to create eight (8) single detached lots, three (3) multi-unit housing lots (MHL), and one (1) Municipal Reserve lot, Lot 7, Block 6, Plan 852 2173, located north of 114 Avenue and west of 127 Street NW; **INGLEWOOD**

---

**I The Subdivision by Plan is APPROVED on May 28, 2020, subject to the following conditions:**

1. that the owner dedicate Municipal Reserve (MR) as a 0.374 ha lot pursuant to Section 666 of the Municipal Government Act as shown on the "Conditions of Approval" map, Enclosure I;
2. that the owner enter into a Servicing Agreement with the City of Edmonton pursuant to Section 655 of the Municipal Government Act;
3. that the owner prepare the necessary plans and documentation to grant new or carry forward existing easements and restrictive covenants in favour of the City of Edmonton, EPCOR Distribution & Transmission Inc., EPCOR Water Services Inc., and EPCOR Drainage Services, as required by the aforementioned agencies or shown on the engineering drawings that are deemed to be part of the Servicing Agreement;
4. that the owner register an easement for cross lot access as shown on the "Conditions of Approval" map, Enclosure I. The City shall be a party to the easement;
5. that the owner register a disturbed soil restrictive covenant in favour of EPCOR Drainage Services, as shown on the "Conditions of Approval" map, Enclosure I; and
6. that the owner pay all outstanding property taxes prior to the endorsement of the plan of survey.

**II That the Servicing Agreement required in Clause I (2) contain, among other things, the following:**

1. that the owner pay all servicing costs, assessments, roadway modification costs (including but not limited to sidewalk, shared use path and/or transit infrastructure), construction costs and inspection costs required by this subdivision;
2. that the owner pay all costs specified in the Servicing Agreement prior to endorsement of the plan of survey;

3. that the owner submits an Erosion and Sediment Control (ESC) Plan specific for this development and for implementation during and after construction in accordance with the City of Edmonton ESC Guidelines and Field Manual;
4. that the owner submits detailed engineering drawings and technical studies in accordance with the City of Edmonton Design and Construction Standards and to the satisfaction of the City Departments and affected utility agencies;
5. that the owner construct a paved 7 m private roadway to a minimum residential alley standard, to the satisfaction of Subdivision and Development Coordination, as shown on the "Conditions of Approval" map, Enclosure I. This private road must be included on the engineering drawings and shall be constructed prior to CCC for roadway improvements. No CCC or FAC will be issued for the private road;
6. that the owner construct an alley access to 114 Avenue, to the satisfaction of Subdivision and Development Coordination, as shown on the "Conditions of Approval" map, Enclosure I;
7. that the owner constructs offsite watermain extensions, to the satisfaction of EPCOR Water Services Inc., as shown on the "Conditions of Approval" map, Enclosure I;
8. that the owner installs fire hydrants, to the satisfaction of EPCOR Water Services Inc., as shown on the "Conditions of Approval" map, Enclosure I;
9. that the owner is responsible for the removal of the abandoned fire hydrant, to the satisfaction of EPCOR Water Services Inc., as shown on the "Conditions of Approval" map, Enclosure I;
10. that the owner is responsible for the removal of the abandoned services, to the satisfaction of EPCOR Water Services Inc., as shown on the "Conditions of Approval" map, Enclosure I;
11. that the owner is responsible for the removal of the abandoned asbestos cement water mains, to the satisfaction of EPCOR Water Services Inc., as shown on the "Conditions of Approval" map, Enclosure I;
12. that the owner construct all fences wholly on privately-owned lands, to the satisfaction of Subdivision and Development Coordination, as shown on the "Conditions of Approval" map, Enclosure I; and
13. that the owner is responsible for the landscape design and construction within road rights of way, to the satisfaction of City Departments and affected utility agencies.

Enclosure I is a map of the subdivision identifying major conditions of this approval.

Municipal Reserve (MR) for Lot 7, Block 6, Plan 852 2173 in the amount of 0.374 ha is being provided by dedication with this subdivision.

Please be advised that the approval is valid for one (1) year from the date on which the subdivision approval is given to the application. An extension beyond that time may be granted by the City of Edmonton.

Please be advised that an appeal may be lodged in accordance to Section 678 of the Municipal Government Act with the Subdivision and Development Appeal Board, 10019 – 103 Avenue NW, Edmonton Alberta, T5J 0G9, within 14 days from the date of the receipt of this decision. The date of receipt of the decision is deemed to be seven (7) days from the date the decision is mailed.

If you have further questions, please contact [subdivisions@edmonton.ca](mailto:subdivisions@edmonton.ca).

Regards,

Blair McDowell  
Subdivision Authority













BM/sm/Posse #276139660-001

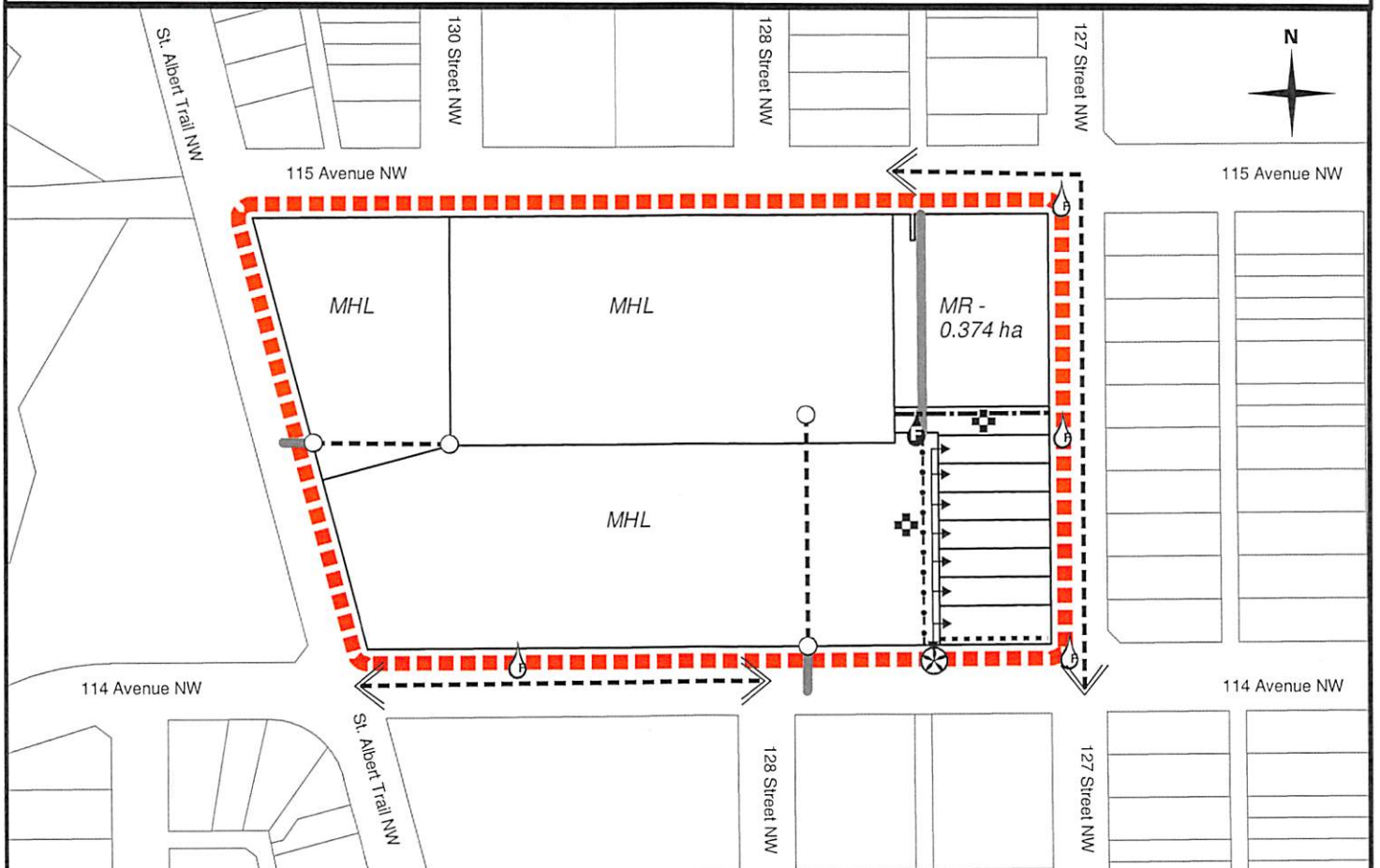
Enclosure(s)

SUBDIVISION CONDITIONS OF APPROVAL MAP

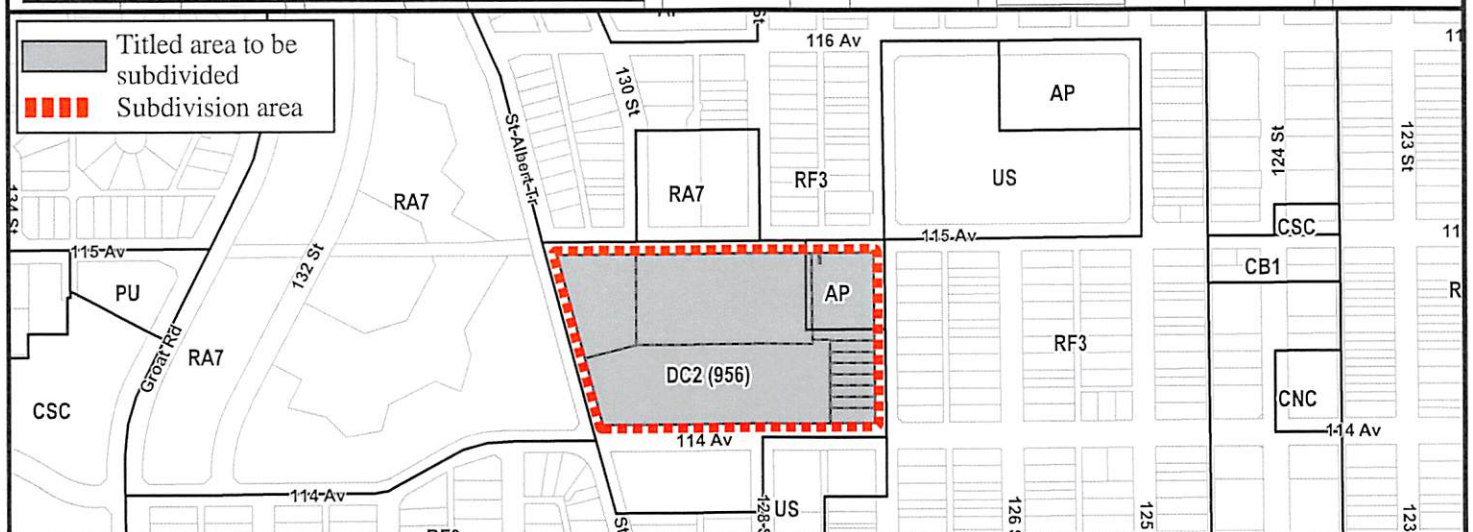
May 28, 2020

LDA18-0128

- |   |                               |   |   |   |  |
|---|-------------------------------|---|---|---|--|
|   | Limit of proposed subdivision |  | Fire hydrant                            |  | Abandon existing service                       |
|   | Construct private roadway     |  | Remove abandoned Fire hydrant           |   | Remove abandoned asbestos cement watermain     |
|  | Construct alley access        |  | Watermain extension                     |   | 1.8 m uniform screen fence as per Zoning Bylaw |
|   | Cross lot easement            |  | Restrictive covenant re: Disturbed Soil |  | 1.2 m uniform fence                            |



**NOTE: All roads shown on this map are within the NW quadrant**





Subdivision Authority

7th Floor, Edmonton Tower  
10111 – 104 Avenue NW  
Edmonton, Alberta T5J 0J4

May 28, 2020

File No. LDA18-0004

IBI Group  
300-10830 Jasper Avenue NW  
Edmonton, AB T5J 2B3

ATTENTION: Gage Sparks

RE: REVISION of conditionally approved tentative plan of subdivision to create 67 single detached residential lots from Lot 4, Block 1, Plan 172 3270 located south of Hiller Road SW and east of Keswick Boulevard SW; **KESWICK**

---

The application was originally approved on July 5, 2018. This change request adds 6 single detached residential lots and phasing.

**I The Subdivision by Plan is APPROVED on May 28, 2020, subject to the following conditions:**

1. that the owner provide money in place of Municipal Reserve (MR), in the amount of \$188,337.50 representing 0.305 ha pursuant to Section 666 and Section 667 of the Municipal Government Act;
2. that the owner enter into a Servicing Agreement with the City of Edmonton pursuant to Section 655 of the Municipal Government Act;
3. that the owner prepare the necessary plans and documentation to grant new or carry forward existing easements and restrictive covenants in favour of the City of Edmonton, EPCOR Distribution & Transmission Inc., EPCOR Water Services Inc., and EPCOR Drainage Services, as required by the aforementioned agencies or shown on the engineering drawings that are deemed to be part of the Servicing Agreement;
4. that the owner be permitted to register this plan of subdivision in phases in sequential order, as shown on the "Conditions of Approval" map, Enclosure I;
5. that approved subdivision LDA19-0070 be registered prior to or concurrent with this application or the required underground utilities in LDA19-0070 shall be constructed;
6. that Charter Bylaw 19259 to amend the Edmonton Zoning Bylaw shall be approved prior to the endorsement of the plan of survey; and
7. that the owner pay all outstanding property taxes prior to the endorsement of the plan of survey.

**II The Servicing Agreement required in Clause I (2) shall contain, among other things, the following:**

1. that the owner pay all servicing costs, assessments, roadway modification costs (including but not limited to sidewalk, shared use path and/or transit infrastructure), construction costs and inspection costs required by this subdivision;
2. that the owner pay all costs specified in the Servicing Agreement prior to endorsement of the plan of survey;
3. that the owner pay the Drainage Assessments applicable to this subdivision;
4. that the owner pay the Arterial Roadway Assessments applicable to this subdivision;
5. that the owner submits an Erosion and Sediment Control (ESC) Plan specific for this development and for implementation during and after construction in accordance with the City of Edmonton ESC Guidelines and Field Manual;
6. that the owner submits detailed engineering drawings and technical studies in accordance with the City of Edmonton Design and Construction Standards and to the satisfaction of the City Departments and affected utility agencies;
7. that the owner construct Kimball Crescent SW with a sidewalk on one side, to the satisfaction of Subdivision and Development Coordination, as shown on the "Conditions of Approval" map, Enclosure I;
8. that the owner constructs Keeping Way SW to an 11.5 m enhanced local roadway cross section to the satisfaction of Subdivision and Development Coordination, as shown on the "Conditions of Approval" map, Enclosure I;
9. that the owner constructs a temporary 12 m radius gravel surface turnaround with bollards or mini-barriers to the satisfaction of Subdivision and Development Coordination, as shown on the "Conditions of Approval" map, Enclosure I. This turnaround will be required prior to Construction Completion Certificate (CCC) for roads (or when required by Subdivision and Development Coordination);
10. that the owner pay for the installation of traffic signals, at the intersection of Hiller Road and 170 Street SW and the intersection of Hiller Road and 175 Street SW as originally conditioned under LDA11-0088 (servicing agreement DS 1636). The City of Edmonton shall complete the signal design, and the City's Electrical Services Contractor must install the signals as per the agreement between the City of Edmonton and the Electrical Services Contractor. The timing of the traffic signals installation will be at the direction of Transportation Operations. If traffic signals are not deemed warranted by Transportation Operations within 5 years of signing the Servicing Agreement, the owner will be required to provide payment to the City of Edmonton for the installation of traffic signals at that time to fulfill this obligation;
11. that the owner construct all fences wholly on privately-owned lands, to the satisfaction of, as shown on the "Conditions of Approval" map, Enclosure I; and
12. that the owner is responsible for the landscape design and construction within the road rights of way to the satisfaction of City Departments and affected utility agencies.

Enclosure I is a map of the subdivision identifying major conditions of this approval.

Subsequent to money in place of MR the existing Deferred Reserve Caveat (DRC) for Lot 4, Block 1, Plan 172 3270 will be reduced accordingly, with the balance to carry forward on the remainder of the title.

Please be advised that the approval is valid for one (1) year from the date on which the subdivision approval is given to the application. An extension beyond that time may be granted by the City of Edmonton.

Please be advised that an appeal may be lodged in accordance to Section 678 of the Municipal Government Act with the Subdivision and Development Appeal Board, 10019 - 103 Avenue NW, Edmonton Alberta, T5J 0G9, within 14 days from the date of the receipt of this decision. The date of receipt of the decision is deemed to be seven (7) days from the date the decision is mailed.

If you have further questions, please contact [subdivisions@edmonton.ca](mailto:subdivisions@edmonton.ca).

Regards,





Blair McDowell  
Subdivision Authority

BM/mb/Posse #270673883-001

Enclosure





-  Temporary 12 m radius turnaround
-  11.5 m enhanced local roadway
-  1.8 m fence
-  1.5 m concrete sidewalk



Subdivision Authority

7th Floor, Edmonton Tower  
10111 – 104 Avenue NW  
Edmonton, Alberta T5J 0J4

May 28, 2020

File No. LDA20-0030

City of Edmonton REH  
10111 104 Avenue NW  
Edmonton, AB T5J 0J4

ATTENTION: Jennifer van Popta

RE: Tentative plan of subdivision to consolidate a portion of Lot 100, Block A, Plan 122 3009 with Block OT, Plan 2262 S, located north of 75 Avenue NW and east of 95 Street NW; **MILL CREEK RAVINE SOUTH**

---

**I The Subdivision by Plan is APPROVED on May 28, 2020, subject to the following conditions:**

1. that the owner enter into a Servicing Agreement with the City of Edmonton for the payment of the applicable Permanent Area Contributions, pursuant to Section 655 of the Municipal Government Act (contact [Development.Coordination@edmonton.ca](mailto:Development.Coordination@edmonton.ca));
2. that the owner prepare the necessary plans and documentation to grant new or carry forward existing easements and restrictive covenants in favour of the City of Edmonton, EPCOR Distribution & Transmission Inc., EPCOR Water Services Inc., and EPCOR Drainage Services, as required by the aforementioned agencies or shown on the engineering drawings that are deemed to be part of the Servicing Agreement;
3. that the owner dedicate additional road rights of way, as shown on the "Conditions of Approval" map, Enclosure I;
4. that the owner register an easement for drainage infrastructure, as shown on the "Conditions of Approval" map, Enclosure I. EPCOR Drainage Services shall be a party to the easement;
5. that LDA20-0018 to amend the Edmonton Zoning Bylaw shall be approved prior to the endorsement of the plan of survey; and
6. that the owner pay all outstanding property taxes prior to the endorsement of the plan of survey.

Enclosure I is a map of the subdivision identifying major conditions of this approval.

Municipal Reserve (MR) is not required for Lot 100, Block A, Plan 122 3009 or Block OT, Plan 2262 S since their combined land area for this subdivision is less than 0.80 ha.

Please be advised that the approval is valid for one (1) year from the date on which the subdivision approval is given to the application. An extension beyond that time may be granted by the City of Edmonton.

Please be advised that an appeal may be lodged in accordance to Section 678 of the Municipal Government Act with the Subdivision and Development Appeal Board, 10019 - 103 Avenue NW, Edmonton Alberta, T5J 0G9, within 14 days from the date of the receipt of this decision. The date of receipt of the decision is deemed to be seven (7) days from the date the decision is mailed.

If you have further questions, please contact [subdivisions@edmonton.ca](mailto:subdivisions@edmonton.ca).

Regards,

Blair McDowell  
Subdivision Authority

BM/sm/Posse #351691164-001

Enclosure(s)





Subdivision Authority

7th Floor, Edmonton Tower  
10111 – 104 Avenue NW  
Edmonton, Alberta T5J 0J4

May 28, 2020

File No. LDA20-0114

Hagen Surveys (1982) Ltd.  
8929 20 Street NW  
Edmonton, AB T6P 1K8

ATTENTION: Jordan Widmer

RE: Tentative plan of subdivision to create one (1) additional single detached residential lot from Lot 9, Block 12, Plan 6045 HW, located north of 64 Avenue NW and west of 91 Street NW;  
**HAZELDEAN**

---

**The Subdivision by Plan is APPROVED on May 28, 2020, subject to the following conditions:**

1. that the owner enter into a Servicing Agreement with the City of Edmonton for the payment of the applicable Permanent Area Contributions, pursuant to Section 655 of the Municipal Government Act (contact [Development.Coordination@edmonton.ca](mailto:Development.Coordination@edmonton.ca));
2. that the owner apply for a permit to demolish the existing dwelling and garage prior to endorsement of the final plan. Demolition permits can be obtained from Development Services located on the 2nd floor of Edmonton Tower at 10111 - 104 Avenue NW; and
3. that the owner pay all outstanding property taxes prior to the endorsement of the plan of survey.

Enclosure I is an attachment of the major advisements throughout the subdivision process. Enclosure II is a map of the subdivision and identifies major conditions and advisements of this approval.

Please be advised that the approval is valid for one (1) year from the date on which the subdivision approval is given to the application. An extension beyond that time may be granted by the City of Edmonton.

Please be advised that an appeal may be lodged in accordance to Section 678 of the Municipal Government Act with the Subdivision and Development Appeal Board, 10019 - 103 Avenue NW, Edmonton Alberta, T5J 0G9 within 14 days from the date of the receipt of this decision. The date of receipt of the decision is deemed to be seven (7) days from the date the decision is mailed.

The Subdivision Authority did not receive comments from adjacent landowners. The application complies with the regulations set out in the Edmonton Zoning Bylaw, the land is serviceable, and the proposal advances a more compact urban form. The Subdivision Authority is of the opinion, after considering factors set out in Section 7 of the Subdivision and Development Regulation, that the land is suitable for the purpose for which the subdivision is intended.

If you have further questions, please contact [subdivisions@edmonton.ca](mailto:subdivisions@edmonton.ca).

Regards,

Blair McDowell  
Subdivision Authority

BM/jv/Posse #359134849-001

Enclosures

Please be advised of the following:

#### Next Steps for Subdivision Approval

- The next step in the subdivision process is to have a legal instrument prepared (ie. Plan of Survey) in order to register the approved subdivision. The legal instrument is then forwarded to the City for endorsement along with the endorsement fee (\$686.00 - 2020 Fees Schedule) and subsequently released to the applicant for registration at the Land Titles Office.

#### Transportation

- There are existing boulevard trees adjacent to the site on 91 Street NW that must be protected during construction. For information about tree protection please refer to the City of Edmonton's website (Trees and Construction).
- Access for future development must be to the adjacent alley in conformance with Mature Neighbourhood Overlay Section 814.3(17) of the Zoning Bylaw #12800.
- There is an existing access to 91 Street NW. Upon redevelopment of proposed Lot 9B, the existing residential access to 91 Street NW must be removed. The owner/applicant will be required to obtain a Permit to remove the access, available from Development and Zoning Services, 2nd Floor, 10111 - 104 Avenue NW, Edmonton.

#### Building / Site

- The owner shall ensure that any change in property boundaries does not cause any structures on site to become non-compliant with the Safety Codes Act and the Alberta Building Code. Permits may be required for such changes. Please contact 311 for more information.

#### Servicing

- The owner is required to make satisfactory arrangements for, and pay all costs associated with separate servicing to each lot, as well as the modification, relocation and/or removal of existing services. For further information, please contact: EPCOR Distribution & Transmission Inc. (780-412-4000), TELUS Communications (Edmonton) Inc. (Real Estate Division [Rights of Way] 780-508-2456), ATCO Gas (780-424-5222), and EPCOR Drainage Services (Water and Sewer Servicing 780-496-5444).
- The existing services (water and sanitary) enter the proposed subdivision approximately 4.3 m east of the west property line of Lot 9 off of the lane. The existing storm service enters the proposed subdivision approximately 12.8 m east of the west property line of Lot 9 off of the lane. As per the EPCOR Drainage Services Bylaw and the EPCOR Water Services and Wastewater Treatment Bylaw, these services cannot cross the proposed property line.
- There is a deficiency in on-street hydrant spacing adjacent to the property. The applicant/owner is advised to review on-site fire protection requirements to ensure adequate coverage (contact EPCOR Water at 780-412-3955).
- There is an existing power pole and guy wire that will interfere with access to the proposed Lots 9A and 9B. Subdivision Planning highly recommends that the applicant/owner initiate the relocation of the power pole/guy wire with EPCOR Distribution & Transmission as soon as possible as this pole will inhibit alley access to the site and will result in a delay with the issuance of the Development Permit. Contact Ron Hewitt (780-412-3128) of EPCOR Distribution & Transmission for more information.
- If power service crosses the proposed property line the owner may be required to provide a blanket easement in favour of EPCOR Distribution & Transmission Inc. If required, said easement shall be registered prior to or concurrent with the final plan of survey (contact EPCOR Land Administration Group at 780-412-3252).

# TENTATIVE PLAN

SHOWING SUBDIVISION OF

LOT 9, BLK.12, PLAN 6045 H.W.

IN THE

N.E.1/4 SEC.21 & S.1/2 SEC.21  
TWP.52. RGE.24, W.4 M.

EDMONTON ALBERTA

SCALE 1:200 2020 N.R. RONSKO, A.L.S.



NOTE:  
- DISTANCES ARE APPROXIMATE AND ARE IN METRES AND DECIMALS THEREOF.  
- AREA DEALT WITH BOUNDED THUS.

**HAGEN SURVEYS (1982) LTD.**

8929-20 STREET, EDMONTON. Ph: 464-5506

SURVEYOR'S STAMP



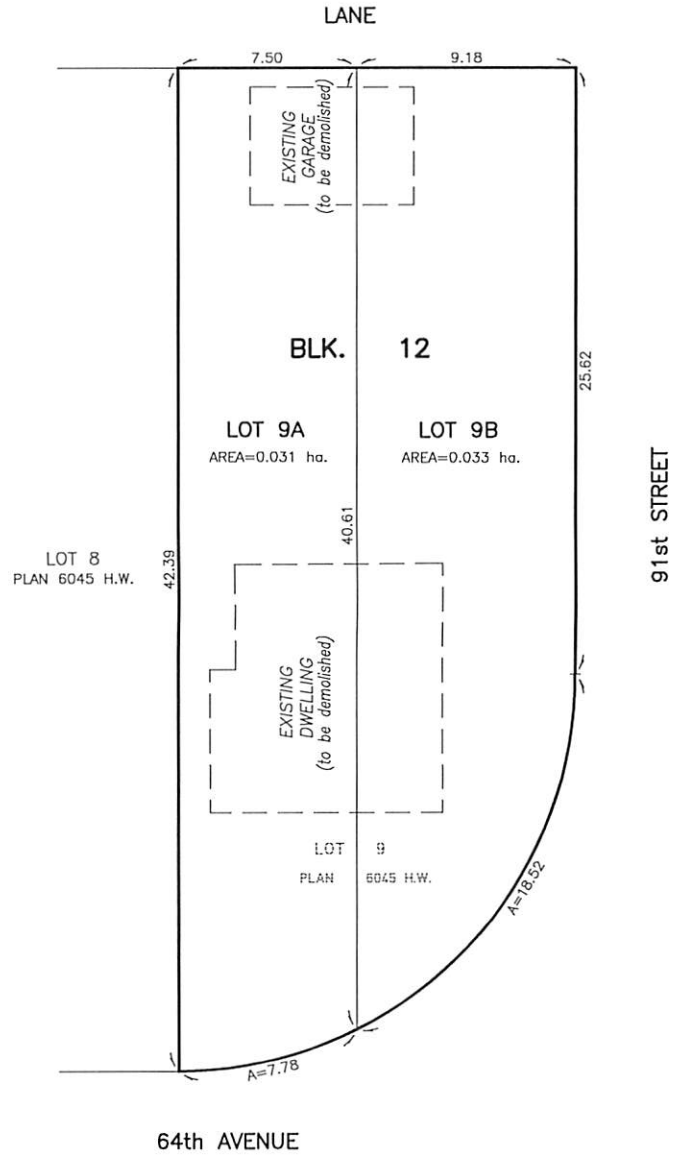
DRAWN BY: J.V

CALC'D. BY: J.V

DATE: APRIL 1, 2020  
REVISED: -

FILE NO. 20S0113

DWG.NO. 20S0113T







Subdivision Authority

7th Floor, Edmonton Tower  
10111 – 104 Avenue NW  
Edmonton, Alberta T5J 0J4

May 28, 2020

File No. LDA20-0128

Hagen Surveys (1982) Ltd.  
8929 20 Street NW  
Edmonton, AB T6P 1K8

ATTENTION: Jordan Widmer

RE: Tentative plan of subdivision to create one (1) additional single detached residential lot from Lot 20, Block 11, Plan 2597 KS, located north of 80 Avenue NW and east of 148 Street NW; **LAURIER HEIGHTS**

---

**The Subdivision by Plan is APPROVED on May 28, 2020, subject to the following conditions:**

1. that the owner apply for a permit to demolish the existing dwelling and garage prior to endorsement of the final plan. Demolition permits can be obtained from Development Services located on the 2nd floor of Edmonton Tower at 10111 - 104 Avenue NW; and
2. that the owner pay all outstanding property taxes prior to the endorsement of the plan of survey.

Enclosure I is an attachment of the major advisements throughout the subdivision process. Enclosure II is a map of the subdivision and identifies major conditions and advisements of this approval.

Please be advised that the approval is valid for one (1) year from the date on which the subdivision approval is given to the application. An extension beyond that time may be granted by the City of Edmonton. An appeal may be lodged in accordance to Section 678 of the Municipal Government Act with the Subdivision and Development Appeal Board, 10019 - 103 Avenue NW, Edmonton Alberta, T5J 0G9.

The Subdivision Authority did not receive comments from adjacent landowners. The application complies with the regulations set out in the Edmonton Zoning Bylaw, the land is serviceable, and the proposal advances a more compact urban form. The Subdivision Authority is of the opinion, after considering factors set out in Section 7 of the Subdivision and Development Regulation, that the land is suitable for the purpose for which the subdivision is intended.

If you have further questions, please contact [subdivisions@edmonton.ca](mailto:subdivisions@edmonton.ca).

Regards,

Blair McDowell  
Subdivision Authority

BM/tv/Posse #360226152-001

Enclosure(s)

Please be advised of the following:

Next Steps for Subdivision Approval

- The next step in the subdivision process is to have a legal instrument prepared (ie. Plan of Survey) in order to register the approved subdivision. The legal instrument is then forwarded to the City for endorsement along with the endorsement fee (\$686.00 - 2020 Fees Schedule) and subsequently released to the applicant for registration at the Land Titles Office.

Transportation

- Access for future development must be to the adjacent alley in conformance with Mature Neighbourhood Overlay Section 814.3(17) of the Zoning Bylaw #12800.

Building / Site

- The owner shall ensure that any change in property boundaries does not cause any structures on site to become non-compliant with the Safety Codes Act and the Alberta Building Code. Permits may be required for such changes. Please contact 311 for more information.

Servicing

- The owner is required to make satisfactory arrangements for, and pay all costs associated with separate servicing to each lot, as well as the modification, relocation and/or removal of existing services. For further information, please contact: EPCOR Distribution & Transmission Inc. (780-412-4000), TELUS Communications (Edmonton) Inc. (Real Estate Division [Rights of Way] 780-508-2456), ATCO Gas (780-424-5222), and EPCOR Drainage Services (Water and Sewer Servicing 780-496-5444).
- The existing services (water and sanitary) enter the proposed subdivision approximately 10.6 m west of the east property line of existing Lot 20 off of the lane. The existing storm service enters the proposed subdivision approximately 4.8 m west of the east property line of existing Lot 20 off 80 Avenue NW. As per the EPCOR Drainage Services Bylaw and the EPCOR Water Services and Wastewater Treatment Bylaw, these services cannot cross the proposed property line.
- There is an existing power pole in the alley. Site access must maintain a minimum clearance of 1 m from the closest edge of the power pole to the closest edge of the proposed driveway.
- If power service crosses the proposed property line the owner may be required to provide a blanket easement in favour of EPCOR Distribution & Transmission Inc. If required, said easement shall be registered prior to or concurrent with the final plan of survey (contact EPCOR Land Administration Group at 780-412-3252).

# TENTATIVE PLAN

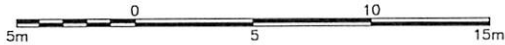
SHOWING SUBDIVISION OF

LOT 20, BLOCK 11, PLAN 2597 K.S.

IN THE  
S.E.1/4 SEC.26-52-25-4

EDMONTON ALBERTA

SCALE 1:200 2020 N.R. RONSKO, A.L.S.



NOTE:  
- DISTANCES ARE APPROXIMATE AND ARE IN METRES AND DECIMALS THEREOF.  
- AREA DEALT WITH BOUNDED THUS.

**HAGEN SURVEYS (1982) LTD.**

8929-20 STREET, EDMONTON. Ph: 464-5506

SURVEYOR'S STAMP



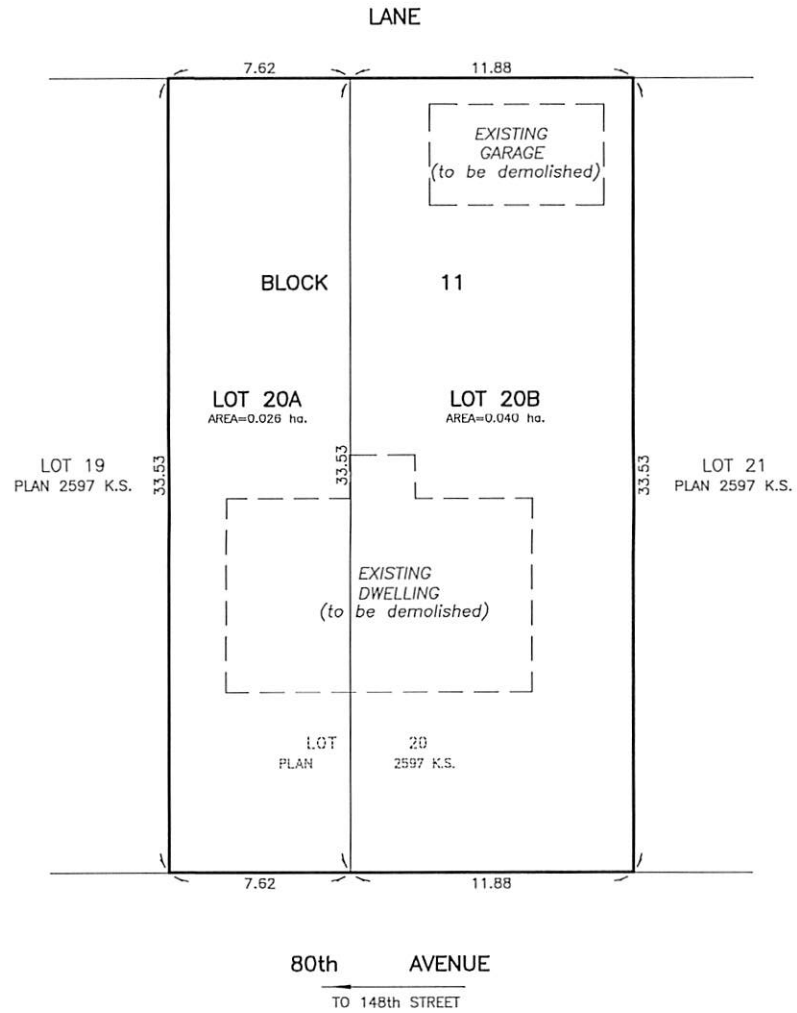
DRAWN BY: J.V.

CALC'D. BY: J.V.

DATE: APRIL 16, 2020  
REVISED: -

FILE NO. 20S0156

DWG.NO. 20S0156T



80th AVENUE  
TO 148th STREET

Thursday, May 14, 2020  
10:00 am.



PLACE: ET 6 MR NW 06-127

## SUBDIVISION AUTHORITY MINUTES MEETING NO. 19

<b>PRESENT</b>	Blair McDowell, Chief Subdivision Officer	
<b>1.</b>	<b>ADOPTION OF AGENDA</b>	
MOVED	Blair McDowell	
	That the Subdivision Authority Agenda for the May 14, 2020 meeting be adopted.	
FOR THE MOTION	Blair McDowell	<b>CARRIED</b>
<b>2.</b>	<b>ADOPTION OF MINUTES</b>	
MOVED	Blair McDowell	
	That the Subdivision Authority Minutes for the May 7, 2020 meeting be adopted.	
FOR THE MOTION	Blair McDowell	<b>CARRIED</b>
<b>3.</b>	<b>OLD BUSINESS</b>	
<b>4.</b>	<b>NEW BUSINESS</b>	
1.	LDA14-0297 156696832-001	REVISION of conditionally approved tentative plan of subdivision to create 82 single detached residential lots, one (1) future Municipal Reserve lot, and one (1) Public Utility lot, from Lot 5, Block 5, Plan 182 1322 located west of Anthony Henday Drive and north of Fraser Vista NW; <b>FRASER</b>
MOVED	Blair McDowell	
	That the application for subdivision be Approved as Amended.	
FOR THE MOTION	Blair McDowell	<b>CARRIED</b>
2.	LDA20-0070 354824935-001	Tentative plan of subdivision to create one (1) commercial unit and one (1) remnant unit in two (2) parts from Lot 1, Block 24, Plan 172 3606, located north of 41 Avenue SW and east of Chappelle Way SW; <b>CHAPPELLE AREA</b>
MOVED	Blair McDowell	
	That the application for subdivision be Approved as Amended.	
FOR THE MOTION	Blair McDowell	<b>CARRIED</b>

3.	LDA20-0131 360662862-001	Tentative plan of subdivision to adjust the property lines of Lots 39 through 42, Block2, Plan 192 1203, located south of 32 Avenue SW and west of Glenridding Ravine Wynd SW; <b>GLENRIDDING RAVINE</b>	
MOVED		Blair McDowell  That the application for subdivision be Approved.	
FOR THE MOTION		Blair McDowell	<b>CARRIED</b>
5.	<b>ADJOURNMENT</b>  The meeting adjourned at 10:05 a.m.		