

Thursday, May 20, 2021  
10:00 am.



PLACE: ET 6 MR NW 06-127

## SUBDIVISION AUTHORITY AGENDA MEETING NO. 20

1.	<b>ADOPTION OF AGENDA</b>	
	RECOMMENDATION	
	That the Subdivision Authority Agenda for the May 20, 2021 meeting be adopted.	
2.	<b>ADOPTION OF MINUTES</b>	
	RECOMMENDATION	
	That the Subdivision Authority Minutes for the May 13, 2021 meeting be adopted.	
3.	<b>OLD BUSINESS</b>	
4.	<b>NEW BUSINESS</b>	
1.	LDA21-0119 381135232-001	Tentative plan of subdivision to create 70 single detached residential lots, from Lot 4, Block 1, Plan 172 3270 located south of Hiller Road SW and east of 182 Street SW; <b>KESWICK</b>
2.	LDA14-0107 146967263-001	REVISION of conditionally approved tentative plan of subdivision to create 27 single detached residential lots, 18 semi-detached residential lots, and 62 row housing lots, and one (1) Municipal Reserve (MR) lot, from the SW-3-54-24-W4M located south of Crystallina Nera Drive and east of 82 Street NW; <b>CRYSTALLINA NERA WEST</b>
3.	LDA20-0059 353393316-001	Tentative plan of subdivision to create one (1) additional industrial lot from Block G, Plan 2866 CL, located west of 50 Street NW and south of 76 Avenue NW; <b>DAVIES INDUSTRIAL EAST</b>
4.	LDA20-0268 358173533-002	Tentative plan of subdivision to create one (1) commercial lot from from Lot 22, Block 1, Plan 182 2889, located east of Gateway Boulevard and north of Ellerslie Road SW; <b>ELLERSLIE INDUSTRIAL</b>
5.	LDA21-0195 391081120-001	Tentative plan of subdivision to create one (1) additional single detached residential lot from Lot 22 and the westerly four feet of Lot 21, Block 26, Plan 6045 HW located north of 66 Avenue NW and east of 99 Street NW; <b>HAZELDEAN</b>
6.	LDA21-0196 391266815-001	Tentative plan of subdivision to create one (1) additional single detached residential lot from Lot 17, Block 38, Plan 4898 HW, located north of 111 Avenue NW and east of 42 Street NW; <b>BEVERLY HEIGHTS</b>
5.	<b>OTHER BUSINESS</b>	



Subdivision Authority

7th Floor, Edmonton Tower  
10111 – 104 Avenue NW  
Edmonton, Alberta T5J 0J4

May 20, 2021

File No. LDA21-0119

IBI Group  
300 - 10830 Jasper Avenue  
Edmonton, AB T5J 2B3

ATTENTION: Jenna Hutton

RE: Tentative plan of subdivision to create 70 single detached residential lots, from Lot 4, Block 1, Plan 172 3270 located south of Hiller Road SW and east of 182 Street SW; **KESWICK**

---

**I The Subdivision by Plan is APPROVED on May 20, 2021, subject to the following conditions:**

1. that the owner provide Municipal Reserve (MR), for the closed portion of roadway, in the amount of 0.005 ha by a Deferred Reserve Caveat registered against Lot 4, Block 1, Plan 172 3270 pursuant to Section 669 of the Municipal Government Act;
2. that the owner enter into a Servicing Agreement with the City of Edmonton pursuant to Section 655 of the Municipal Government Act;
3. that the owner prepare the necessary plans and documentation to grant new or carry forward existing easements and restrictive covenants in favour of the City of Edmonton, EPCOR Distribution & Transmission Inc., EPCOR Water Services Inc., and EPCOR Drainage Services, as required by the aforementioned agencies or shown on the engineering drawings that are deemed to be part of the Servicing Agreement;
4. that the lots identified be withheld from registration until the temporary roadway is no longer required as deemed by Subdivision and Development Coordination, as shown on the "Conditions of Approval" map, Enclosure I;
5. that LDA18-0051 to close 184 Street shall be approved prior to the registration of the withheld lots;
6. that the approved subdivision LDA18-0004 be registered prior to or concurrent with this application; and
7. that the owner pay all outstanding property taxes prior to the endorsement of the plan of survey.

**II The Servicing Agreement required in Clause I (2) shall contain, among other things, the following conditions:**

1. that the owner pay all servicing costs, assessments, roadway modification costs (including but not limited to sidewalk, shared use path and/or transit infrastructure), construction costs and inspection costs required by this subdivision;

2. that the owner pay all costs specified in the Servicing Agreement prior to endorsement of the plan of survey;
3. that the owner pay the Drainage Assessments applicable to this subdivision;
4. that the owner pay the Arterial Roadway Assessments applicable to this subdivision;
5. that the owner submits an Erosion and Sediment Control (ESC) Plan specific for this development and for implementation during and after construction in accordance with the City of Edmonton ESC Guidelines and Field Manual;
6. that the owner submits detailed engineering drawings and technical studies in accordance with the City of Edmonton Design and Construction Standards and to the satisfaction of the City Departments and affected utility agencies;
7. that the owner construct Keeping Crescent SW to an approved Complete Streets cross-section, with a sidewalk on one side, to the satisfaction of Subdivision and Development Coordination;
8. that the owner constructs a 1.8 m concrete sidewalk with lighting and bollards within the walkway, with connections to adjacent paths, to the satisfaction of Subdivision and Development Coordination, as shown on the "Conditions of Approval" map, Enclosure I;
9. that the owner construct all fences wholly on privately-owned lands, to the satisfaction of Subdivision and Development Coordination, as shown on the "Conditions of Approval" map, Enclosure I; and
10. that the owner is responsible for the landscape design and construction within the walkway and greenway to the satisfaction of City Departments and affected utility agencies.

Enclosure I is a map of the subdivision identifying major conditions of this approval.

Subsequent to MR dedication via the roadway closure (0.005 ha) the existing DRC for legal description will be increased accordingly, with the balance to carry forward on the remainder of the title.

Please be advised that the approval is valid for one (1) year from the date on which the subdivision approval is given to the application. An extension beyond that time may be granted by the City of Edmonton. An appeal may be lodged in accordance to Section 678 of the Municipal Government Act with the Subdivision and Development Appeal Board, 10019 - 103 Avenue NW, Edmonton Alberta, T5J 0G9, within 14 days from the date of the receipt of this decision. The date of receipt of the decision is deemed to be seven (7) days from the date the decision is mailed.

If you have further questions, please contact [subdivisions@edmonton.ca](mailto:subdivisions@edmonton.ca).

Regards,

Blair McDowell  
Subdivision Authority

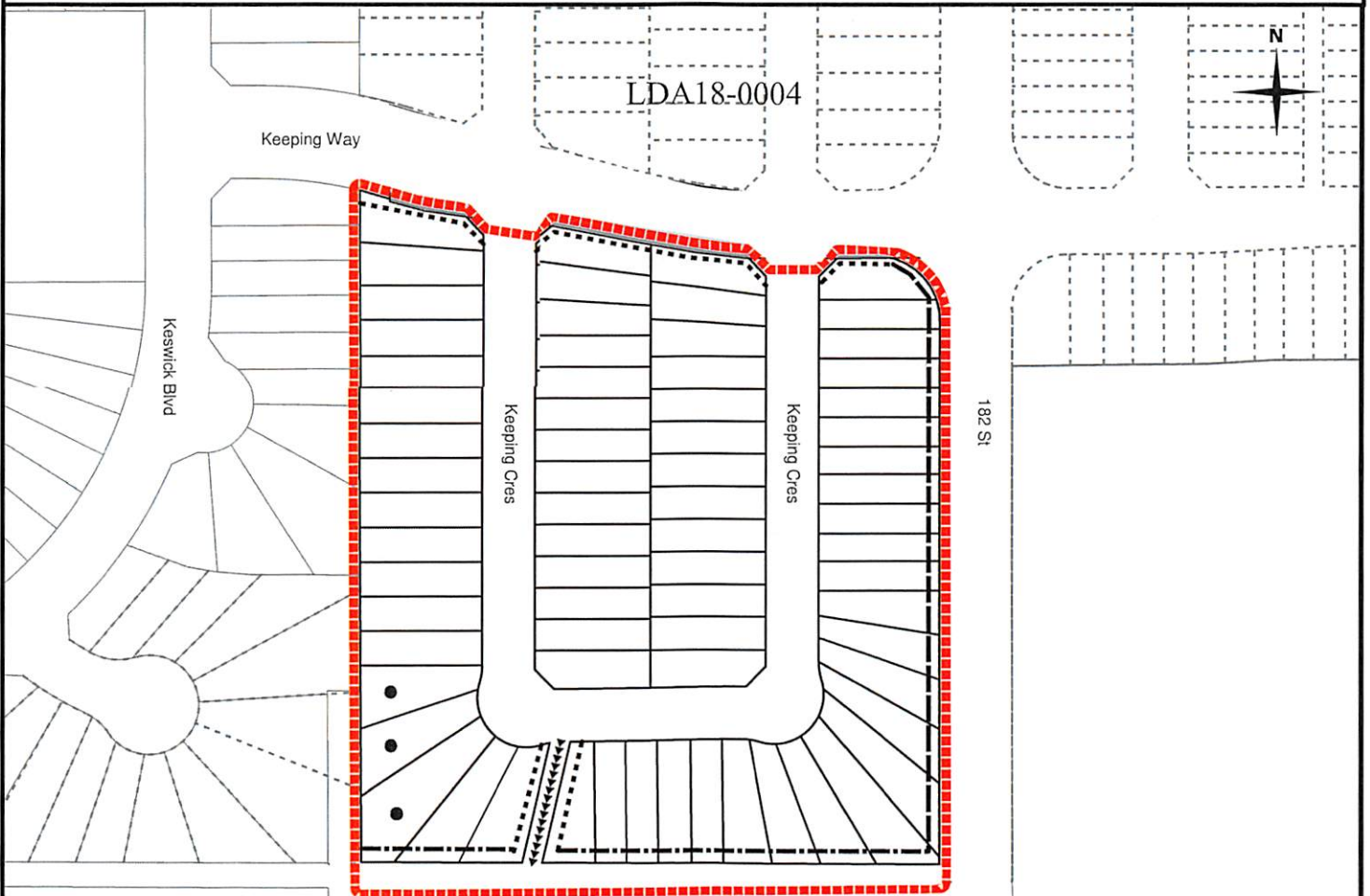
BM/mb/Posse #381135232-001  
Enclosure

SUBDIVISION CONDITIONS OF APPROVAL MAP

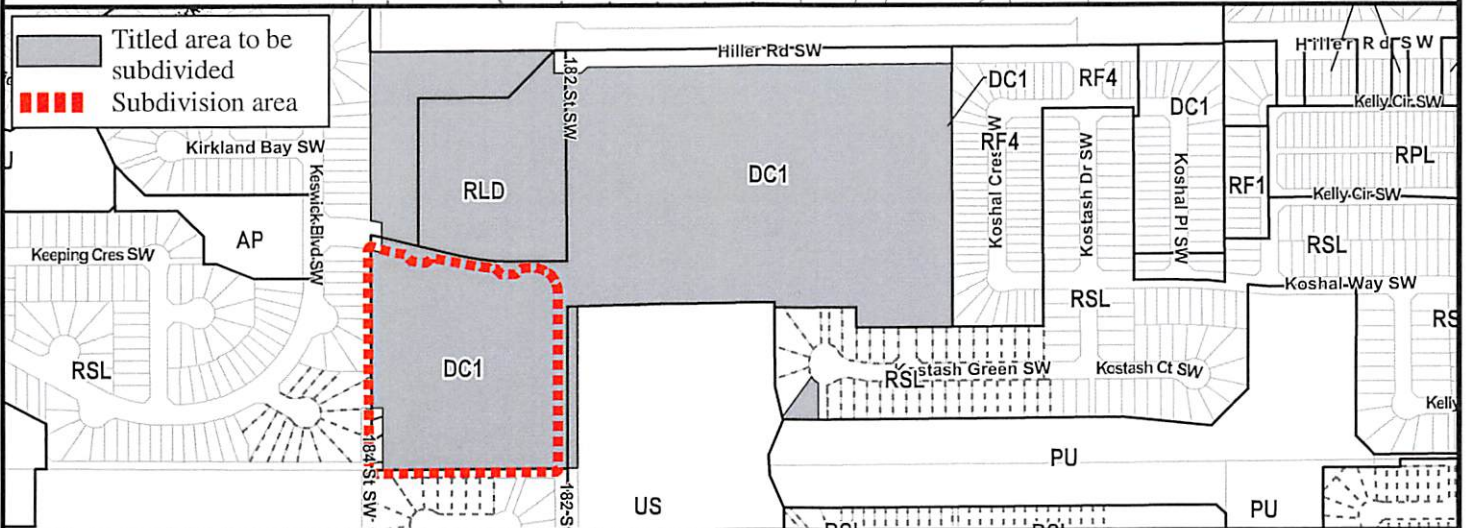
May 20, 2021

LDA21-0119

- Limit of proposed subdivision
- 1.8 m uniform screen fence as per Zoning Bylaw
- 1.8 m uniform fence
- 1.2 m uniform fence
- 1.8 m concrete sidewalk
- Withhold lot from registration



NOTE: All roads shown on this map are within the SW quadrant





Subdivision Authority

7th Floor, Edmonton Tower  
10111 – 104 Avenue NW  
Edmonton, Alberta T5J 0J4

May 20, 2021

File No. LDA14-0107

WSP  
1200 - 10909 Jasper Avenue  
Edmonton, AB T5J 3L9

ATTENTION: Tanya MacNeil

RE: REVISION of conditionally approved tentative plan of subdivision to create 27 single detached residential lots, 18 semi-detached residential lots, and 62 row housing lots, and one (1) Municipal Reserve (MR) lot, from the SW-3-54-24-W4M located south of Crystallina Nera Drive and east of 82 Street NW; **CRYSTALLINA NERA WEST**

---

The application was originally approved on September 25, 2014. This first change request adjusts the phasing boundary, increases the row housing lots, reduces the semi detached lots and eliminates the single detached lots, for an increase of one lot in Phase 2. Phase 1 has been registered.

**I The Subdivision by Plan is APPROVED on May 20, 2021, subject to the following conditions:**

1. that the owner dedicate Municipal Reserve (MR) as a 0.29 ha lot pursuant to Section 666 of the Municipal Government Act as shown on the "Conditions of Approval" map, Enclosure I;
2. that the owner provide Municipal Reserve (MR) in the amount of 0.5085 ha by a Deferred Reserve Caveat registered proportionately against the remnant lots pursuant to Section 669 of the Municipal Government Act;
3. that the owner enter into a Servicing Agreement with the City of Edmonton pursuant to Section 655 of the Municipal Government Act;
4. that the owner prepare the necessary plans and documentation to grant new or carry forward existing easements and restrictive covenants in favour of the City of Edmonton, EPCOR Distribution & Transmission Inc., EPCOR Water Services Inc., and EPCOR Drainage Services, as required by the aforementioned agencies or shown on the engineering drawings that are deemed to be part of the Servicing Agreement; and
5. that the owner pay all outstanding property taxes prior to the endorsement of the plan of survey.

**II The Servicing Agreement required in Clause I (3) shall contain, among other things, the following:**

1. that the owner pay all servicing costs, assessments, roadway modification costs (including but not limited to sidewalk, shared use path and/or transit infrastructure), construction costs and inspection costs required by this subdivision;

2. that the owner pay all costs specified in the Servicing Agreement prior to endorsement of the plan of survey;
3. that the owner pay the Drainage Assessments applicable to this subdivision;
4. that the owner pay the Arterial Roadway Assessments applicable to this subdivision;
5. that the owner submits an Erosion and Sediment Control (ESC) Plan specific for this development and for implementation during and after construction in accordance with the City of Edmonton ESC Guidelines and Field Manual;
6. that the owner submits detailed engineering drawings and technical studies in accordance with the City of Edmonton Design and Construction Standards and to the satisfaction of the City Departments and affected utility agencies;
7. that the owner shall submit redline revisions or resubmit engineering drawings, subject to the extent of the proposed revisions, to the satisfaction of Development Servicing Agreements;
8. that the owner constructs a temporary 12 m radius gravel surface turnaround with bollards or mini-barriers to the satisfaction of Subdivision and Development Coordination, as shown on the "Conditions of Approval" map, Enclosure I. This turnaround will be required prior to Construction Completion Certificate (CCC) for roads (or when required by Subdivision and Development Coordination);
9. that the owner constructs a temporary 4 m gravel surface emergency access with T-bollards, to the satisfaction of Subdivision and Development Coordination as shown on the "Conditions of Approval" map, Enclosure I. This roadway will be required prior to Construction Completion Certificate (CCC) for roads (or when required by Subdivision and Development Coordination);
10. that the owner constructs a 3 m hard surface shared use path with "Shared Use" signage, lighting, and bollards, within the greenway, to the satisfaction of Subdivision and Development Coordination, as shown on the "Conditions of Approval" map, Enclosure I. A 'Swept Path Analysis' for fire trucks must be included in the submission of engineering drawings and must include both the temporary and the permanent infrastructure required to accommodate the interim emergency access. Consideration must be given to the alignment of the shared use path and the location of the lighting and landscaping within the greenway to ensure functionality;
11. that the owner constructs a 1.8 m concrete sidewalk with lighting and bollards within the walkway, with connections to adjacent paths, to the satisfaction of Subdivision and Development Coordination, as shown on the "Conditions of Approval" map, Enclosure I;
12. that the owner provide a zebra marked crosswalk with curb ramps and pedestrian signage to the satisfaction of Subdivision and Development Coordination, as shown on the "Conditions of Approval" map, Enclosure I;
13. that the owner construct all fences wholly on privately-owned lands, to the satisfaction of, as shown on the "Conditions of Approval" map, Enclosure I; and

14. that the owner is responsible for the landscape design and construction within the Reserve lot, road right of way, and walkways to the satisfaction of City Departments and affected utility agencies.

Enclosure I is a map of the subdivision identifying major conditions of this approval.

Municipal Reserve (MR) for the SW-3-54-24-W4M are due and will be provided by dedicating a 0.29 ha parcel and registering a 0.5085 ha Deferred Reserve Caveat (DRC) against the remnant parcel. The DRC will be used to assemble park parcels with future applications.

Please be advised that the approval is valid for one (1) year from the date on which the subdivision approval is given to the application. An extension beyond that time may be granted by the City of Edmonton.

Please be advised that an appeal may be lodged in accordance to Section 678 of the Municipal Government Act with the Subdivision and Development Appeal Board, 10019 - 103 Avenue NW, Edmonton Alberta, T5J 0G9, within 14 days from the date of the receipt of this decision. The date of receipt of the decision is deemed to be seven (7) days from the date the decision is mailed.










If you have further questions, please contact [subdivisions@edmonton.ca](mailto:subdivisions@edmonton.ca).

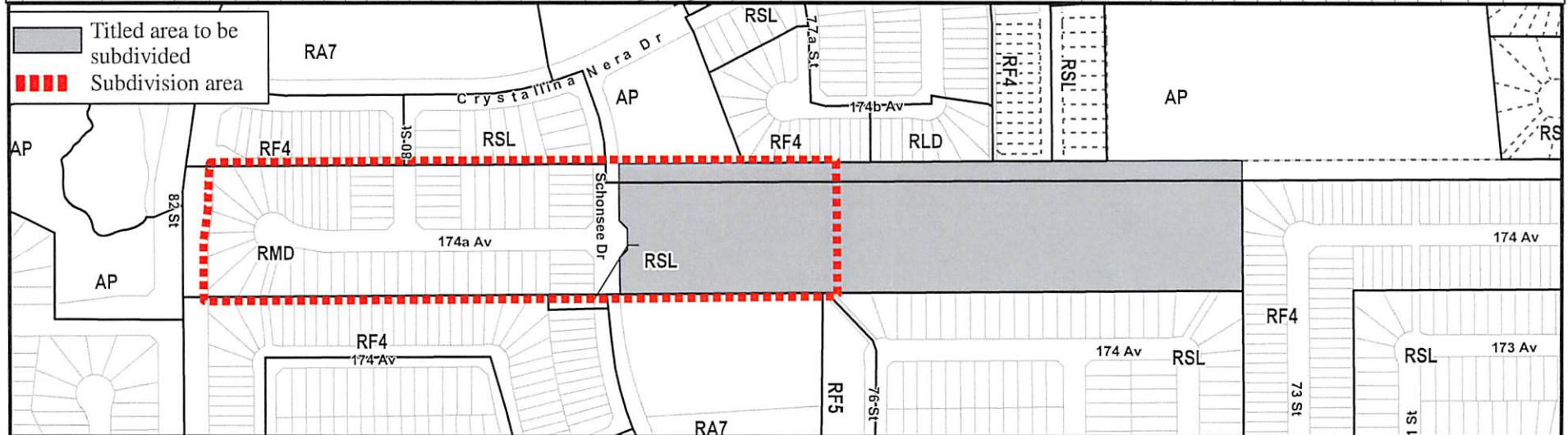
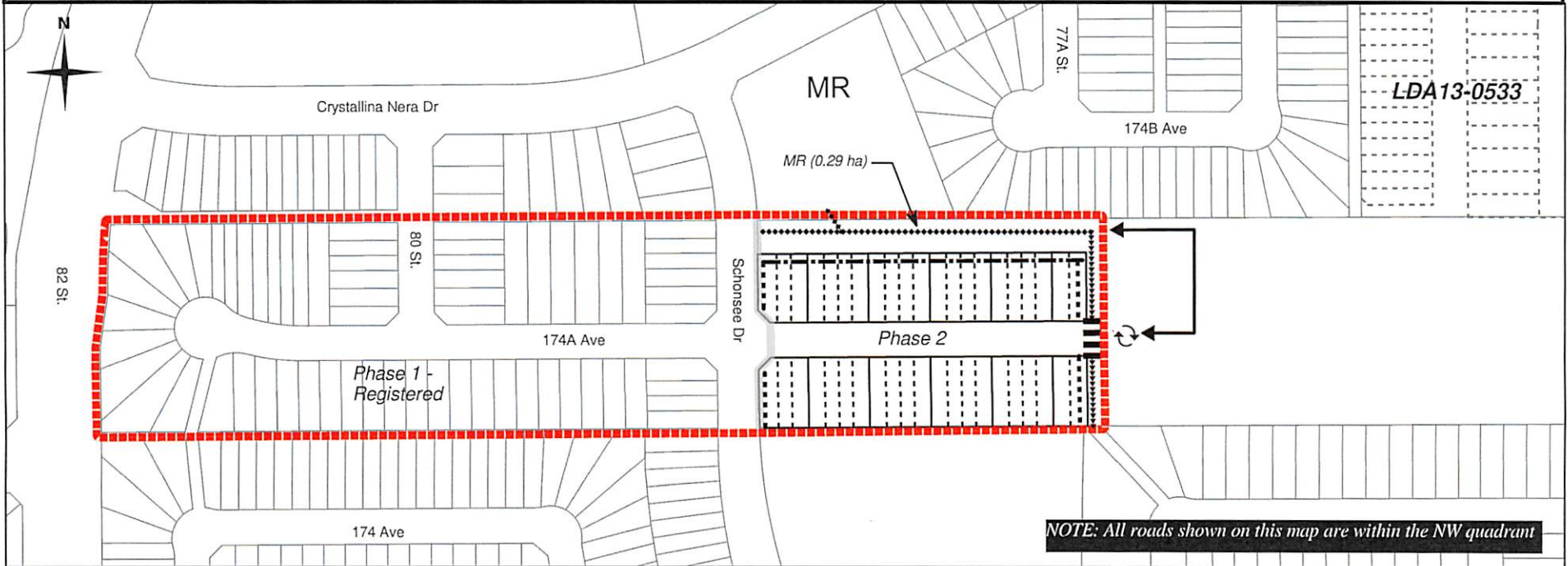
Regards,

Blair McDowell  
Subdivision Authority

BM/jv/Posse #146967263-001

Enclosure(s)

- |   |                                  |   |  |   |                                |
|---|----------------------------------|---|--|---|--------------------------------|
|  | Limit of proposed subdivision    |  | 1.8 m uniform screen fence as per Zoning Bylaw |  | 1.8 m concrete sidewalk        |
|  | Phasing line                     |  | 1.2 m uniform fence                            |  | Zebra marked crosswalk         |
|  | Temporary 12 m radius turnaround |  | 3 m hard surface shared use path               |  | Temporary 4 m emergency access |







Subdivision Authority

7th Floor, Edmonton Tower  
10111 – 104 Avenue NW  
Edmonton, Alberta T5J 0J4

May 20, 2021

File No. LDA20-0059

Associated Engineering Alberta Ltd.  
500 - 9888 Jasper Avenue NW  
Edmonton, AB T5J 5C6

ATTENTION: Owen Mierke

RE: Tentative plan of subdivision to create one (1) additional industrial lot from Block G, Plan 2866 CL, located west of 50 Street NW and south of 76 Avenue NW; **DAVIES INDUSTRIAL EAST**

---

**I The Subdivision by Plan is APPROVED on May 20, 2021, subject to the following conditions:**

1. that the owner provide money in place of Municipal Reserve (MR), in the amount of \$397,160.69 representing 0.247 ha pursuant to Section 666 and Section 667 of the Municipal Government Act;
2. that the owner enter into a Servicing Agreement with the City of Edmonton for the payment of the applicable Permanent Area Contributions, pursuant to Section 655 of the Municipal Government Act (contact [development.coordination@edmonton.ca](mailto:development.coordination@edmonton.ca));
3. that the owner prepare the necessary plans and documentation to grant new or carry forward existing easements and restrictive covenants in favour of the City of Edmonton, EPCOR Distribution & Transmission Inc., EPCOR Water Services Inc., and EPCOR Drainage Services, as required by the aforementioned agencies;
4. that the owner dedicate and clear road right of way for 50 Street NW to conform to an approved Concept Plan or to the satisfaction of Subdivision and Development Coordination, Integrated Infrastructure Services and Parks and Road Services, as shown on the "Conditions of Approval" map, Enclosure I;
5. that the owner submit site mechanical or grading plans in accordance with current City of Edmonton Design and Construction Standards, to the satisfaction of Development Services;
6. that the owner remove and replace the existing lead water service to the south proposed lot (contact EPCOR Water Services at 780-412-6858);
7. that LDA19-0560 to amend the Edmonton Zoning Bylaw shall be approved prior to the endorsement of the plan of survey; and
8. that the owner pay all outstanding property taxes prior to the endorsement of the plan of survey.

Enclosure I is a map of the subdivision identifying major conditions of this approval.

Municipal Reserve for Block G, Plan 2866 CL in the amount of \$397,160.69, representing 0.247 ha, is being provided by money in place with this subdivision. Money in place may change dependent upon final plan of survey.

Please be advised that the approval is valid for one (1) year from the date on which the subdivision approval is given to the application. An extension beyond that time may be granted by the City of Edmonton.

Please be advised that an appeal may be lodged in accordance to Section 678 of the Municipal Government Act with the Subdivision and Development Appeal Board, 10019 - 103 Avenue NW, Edmonton Alberta, T5J 0G9, within 14 days from the date of the receipt of this decision. The date of receipt of the decision is deemed to be seven (7) days from the date the decision is mailed.

If you have further questions, please contact [subdivisions@edmonton.ca](mailto:subdivisions@edmonton.ca).

Regards,

Blair McDowell  
Subdivision Authority

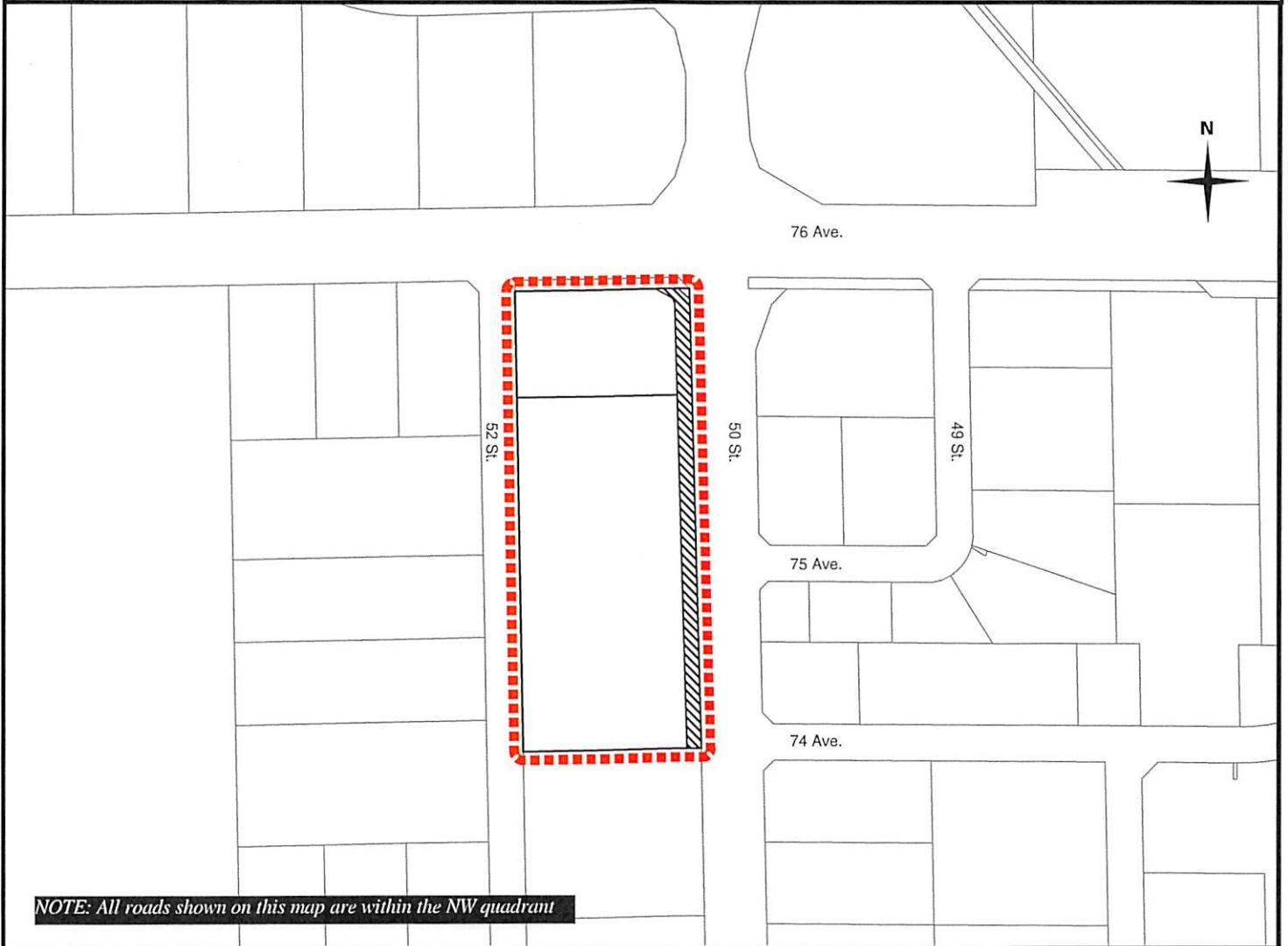
BM/sm/Posse #353393316-001

Enclosure(s)

Limit of proposed subdivision

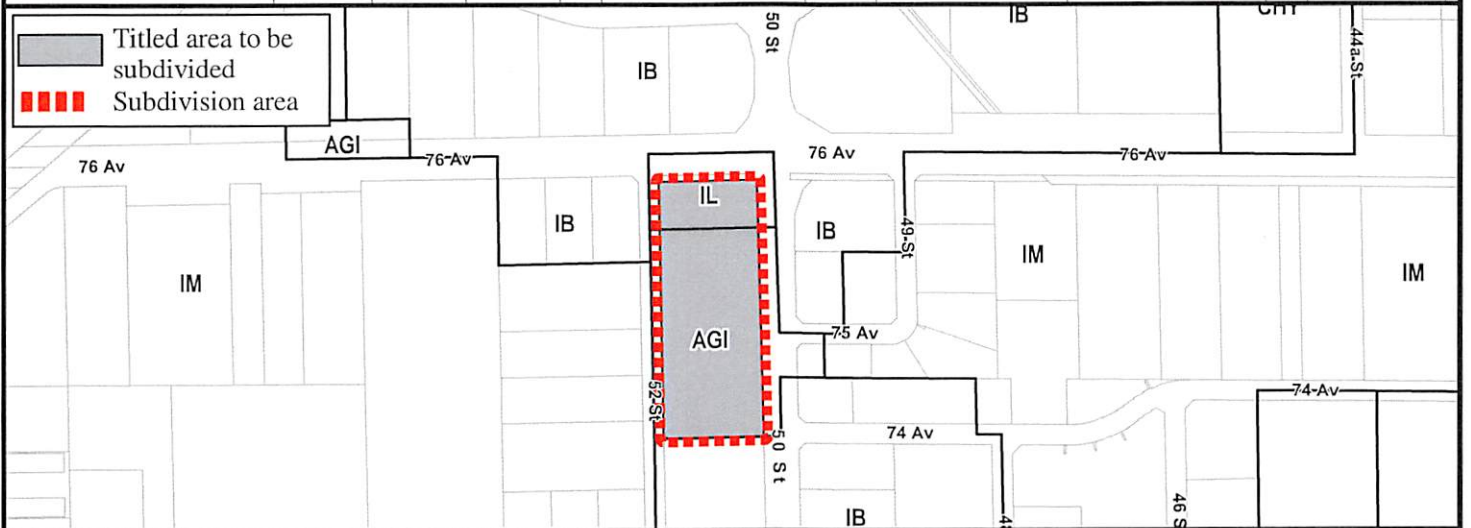


Dedicate and clear road right of way



Titled area to be subdivided

Subdivision area





Subdivision Authority

7th Floor, Edmonton Tower  
10111 – 104 Avenue NW  
Edmonton, Alberta T5J 0J4

May 20, 2021

File No. LDA20-0268

Invistec Consulting Ltd.  
1700 - 10130 103 Street NW  
Edmonton, AB T5J 3N9

ATTENTION: Fabio Coppola

RE: Tentative plan of subdivision to create one (1) commercial lot from from Lot 22, Block 1, Plan 182 2889, located east of Gateway Boulevard and north of Ellerslie Road SW; **ELLERSLIE INDUSTRIAL**

---

**I The Subdivision by Plan is APPROVED on May 20, 2021, subject to the following conditions:**

1. that the owner enter into a Servicing Agreement with the City of Edmonton pursuant to Section 655 of the Municipal Government Act;
2. that the owner prepare the necessary plans and documentation to grant new or carry forward existing easements and restrictive covenants in favour of the City of Edmonton, EPCOR Distribution & Transmission Inc., EPCOR Water Services Inc., and EPCOR Drainage Services, as required by the aforementioned agencies or shown on the engineering drawings that are deemed to be part of the Servicing Agreement;
3. that the owner register an access easement to facilitate the future construction of Ellwood Link to an approved plan or to the satisfaction of Subdivision and Development Coordination, as shown on the "Conditions of Approval" map, Enclosure I; and
4. that the owner pay all outstanding property taxes prior to the endorsement of the plan of survey.

**II The Servicing Agreement required in Clause I (1) shall contain, among other things, the following conditions:**

1. that the owner pay all servicing costs, assessments, roadway modification costs (including but not limited to sidewalk, shared use path and/or transit infrastructure), construction costs and inspection costs required by this subdivision;
2. that the owner pay all costs specified in the Servicing Agreement prior to endorsement of the plan of survey;
3. that the owner pay the Drainage Assessments applicable to this subdivision;
4. that the owner pay the Arterial Roadway Assessments applicable to this subdivision;
5. that the owner submits an Erosion and Sediment Control (ESC) Plan specific for this development and for implementation during and after construction in accordance with the City of Edmonton ESC Guidelines and Field Manual;

6. that the owner submits detailed engineering drawings and technical studies in accordance with the City of Edmonton Design and Construction Standards and to the satisfaction of the City Departments and affected utility agencies; and
7. that the owner is responsible for the landscape design and construction within the road right of way, to the satisfaction of City Departments and affected utility agencies.

Enclosure I is a map of the subdivision identifying major conditions of this approval.

Municipal Reserve for Lot 22, Block 1, Plan 182 2889 was addressed by money in place with LDA07-0340.

Please be advised that the approval is valid for one (1) year from the date on which the subdivision approval is given to the application. An extension beyond that time may be granted by the City of Edmonton.

Please be advised that an appeal may be lodged in accordance to Section 678 of the Municipal Government Act with the Subdivision and Development Appeal Board, 10019 - 103 Avenue NW, Edmonton Alberta, T5J 0G9, within 14 days from the date of the receipt of this decision. The date of receipt of the decision is deemed to be seven (7) days from the date the decision is mailed.

If you have further questions, please contact [subdivisions@edmonton.ca](mailto:subdivisions@edmonton.ca).

Regards,

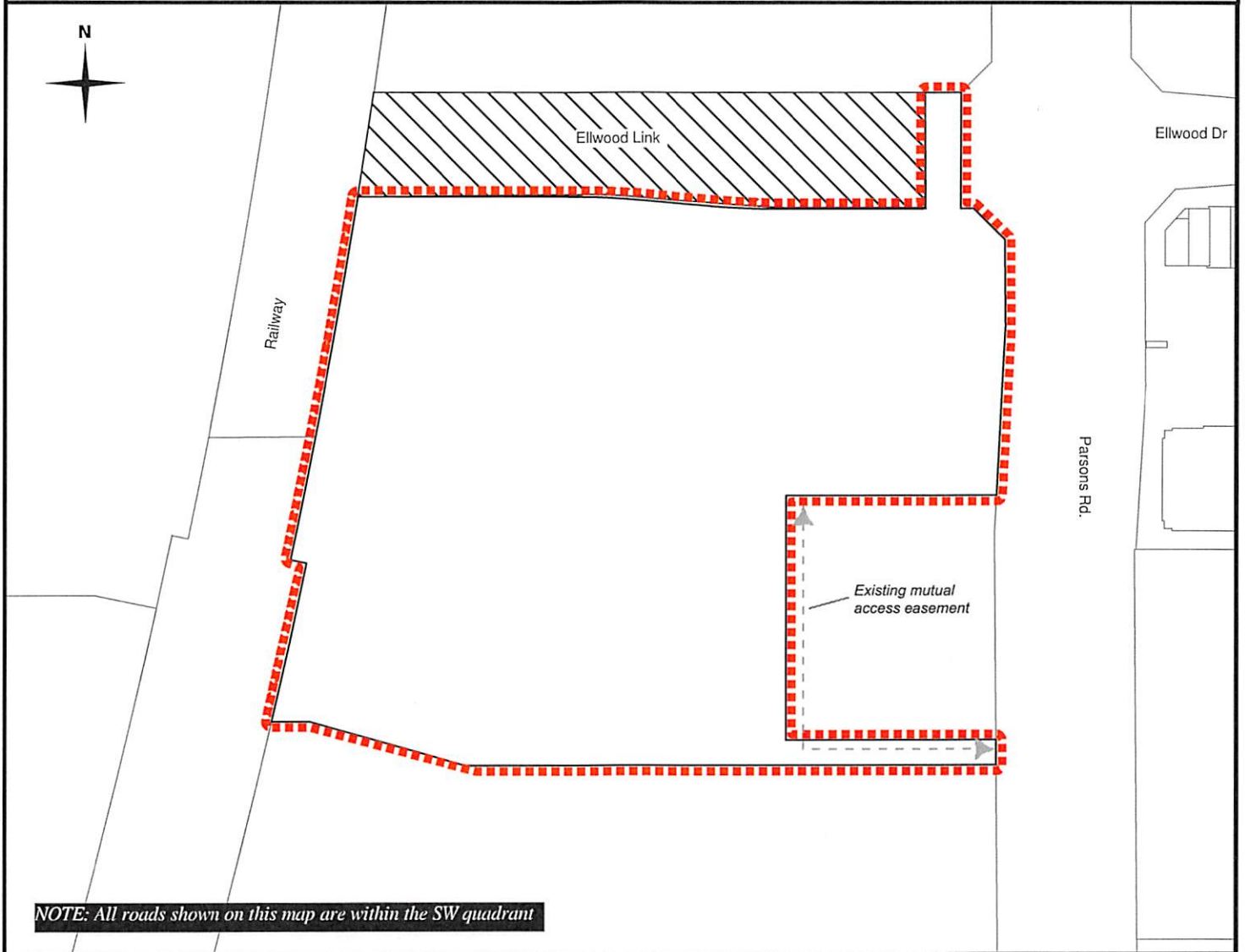
Blair McDowell  
Subdivision Authority

BM/sm/Posse #358173533-002

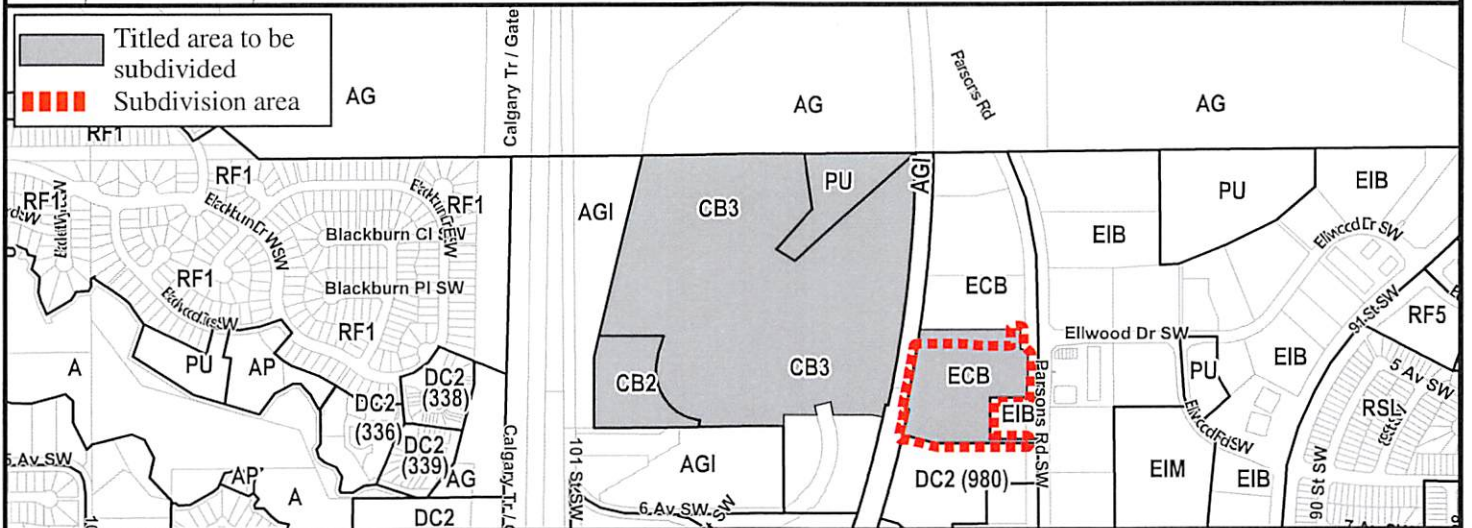
Enclosure(s)

Limit of proposed subdivision

Access easement



NOTE: All roads shown on this map are within the SW quadrant





Subdivision Authority

7th Floor, Edmonton Tower  
10111 – 104 Avenue NW  
Edmonton, Alberta T5J 0J4

May 20, 2021

File No. LDA21-0195

Pals Geomatics Corp.  
10704 176 Street NW  
Edmonton, AB T5S 1G7

ATTENTION: Sam McDougall

RE: Tentative plan of subdivision to create one (1) additional single detached residential lot from Lot 22 and the westerly four feet of Lot 21, Block 26, Plan 6045 HW located north of 66 Avenue NW and east of 99 Street NW; **HAZELDEAN**

---

**The Subdivision by Plan is APPROVED on May 20, 2021, subject to the following condition:**

1. that the owner pay all outstanding property taxes prior to the endorsement of the plan of survey.

Enclosure I is an attachment of the major advisements throughout the subdivision process. Enclosure II is a map of the subdivision and identifies major conditions and advisements of this approval.

Please be advised that the approval is valid for one (1) year from the date on which the subdivision approval is given to the application. An extension beyond that time may be granted by the City of Edmonton.

Please be advised that an appeal may be lodged in accordance to Section 678 of the Municipal Government Act with the Subdivision and Development Appeal Board, 10019 - 103 Avenue NW, Edmonton Alberta, T5J 0G9, within 14 days from the date of the receipt of this decision. The date of receipt of the decision is deemed to be seven (7) days from the date the decision is mailed.

The Subdivision Authority did not receive comments from adjacent landowners. The application complies with the regulations set out in the Edmonton Zoning Bylaw, the land is serviceable, and the proposal advances a more compact urban form. The Subdivision Authority is of the opinion, after considering factors set out in Section 7 of the Subdivision and Development Regulation, that the land is suitable for the purpose for which the subdivision is intended.

If you have further questions, please contact [subdivisions@edmonton.ca](mailto:subdivisions@edmonton.ca).

Regards,

Blair McDowell  
Subdivision Authority

BM/tv/Posse #391081120-001

Enclosure(s)

Please be advised of the following:

Next Steps for Subdivision Approval

- The next step in the subdivision process is to have a legal instrument prepared (ie. Plan of Survey) in order to register the approved subdivision. The legal instrument is then forwarded to the City for endorsement along with the endorsement fee (\$686.00 - 2021 Fees Schedule) and subsequently released to the applicant for registration at the Land Titles Office.

Transportation

- There are existing boulevard trees adjacent to the site on 67 Avenue NW that must be protected during construction. For information about tree protection please refer to the City of Edmonton's website (search "Trees and Construction").
- Access for future development must be to the adjacent alley in conformance with Mature Neighbourhood Overlay Section 814.3(17) of the Zoning Bylaw #12800.
- There is an existing access to 67 Avenue NW. Upon redevelopment of proposed Lot 22A, the existing residential access to 67 Avenue NW must be removed. The owner/applicant will be required to obtain a Permit to remove the access, available from Development Services. Apply online at [www.edmonton.ca/permits](http://www.edmonton.ca/permits).

Building / Site

- The owner shall ensure that any change in property boundaries does not cause any structures on site to become non-compliant with the Safety Codes Act and the Alberta Building Code. Permits may be required for such changes. Please contact 311 for more information.

Servicing

- The owner is required to make satisfactory arrangements for, and pay all costs associated with separate servicing to each lot, as well as the modification, relocation and/or removal of existing services. For further information, please contact: EPCOR Distribution & Transmission Inc. (780-412-4000), TELUS Communications (Edmonton) Inc. (Real Estate Division [Rights of Way] 780-508-2456), ATCO Gas (780-424-5222), and EPCOR Drainage Services (Water and Sewer Servicing 780-496-5444).
- The existing services (water and sanitary) enter the proposed subdivision approximately 13.5 m east of the west property line of existing Lot 22 off of the lane. The existing storm service enters the proposed subdivision approximately 11.4 m east of the west property line of existing Lot 22 off 67 Avenue NW. As per the EPCOR Drainage Services Bylaw and the EPCOR Water Services and Wastewater Treatment Bylaw, these services cannot cross the proposed property line.
- There is a water main located within a laneway adjacent to the south property line of Lots 21-22. Any party proposing construction involving ground disturbance to a depth exceeding 2.0 m is required to enter into a Facility Proximity Agreement with EPCOR Water, prior to performing the ground disturbance. Please contact [waterlandadmin@epcor.com](mailto:waterlandadmin@epcor.com) with your request or for more information.
- There is a deficiency in on-street hydrant spacing adjacent to the property. The applicant/owner is advised to review on-site fire protection requirements to ensure adequate coverage (contact EPCOR Water at 780-412-3955).
- If power service crosses the proposed property line the owner may be required to provide a blanket easement in favour of EPCOR Distribution & Transmission Inc. If required, said easement shall be registered prior to or concurrent with the final plan of survey (contact EPCOR Land Administration Group at 780-412-3252).





67 AVENUE NW

LOT 24  
BLOCK 26  
PLAN 6045 HW

LOT 23  
BLOCK 26  
PLAN 6045 HW

LOT 22B  
BLOCK 26

LOT 22A  
BLOCK 26

LOT 22  
BLOCK 26  
PLAN 6045 HW

REMAINDER  
LOT 21  
BLOCK 26  
PLAN 6045 HW

LOT 20  
BLOCK 26  
PLAN 6045 HW

WESTERLY 4' OF LOT 21  
BLOCK 26  
PLAN 6045 HW

42.22

42.22

42.22

8.23

8.54

8.23

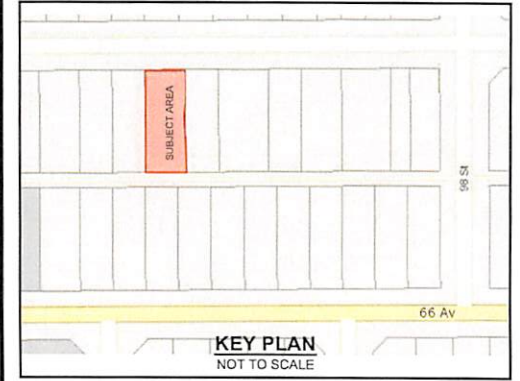
8.53

LANE

### ACCENT INFILLS LTD.

**NOTES:**

- ALL DISTANCES ARE SHOWN IN METRES AND DECIMALS THEREOF.
- ALL DISTANCES ON CURVED BOUNDARIES ARE ARC LENGTHS.
- ALL INFORMATION SHOWN ON THIS PLAN IS BOTH TENTATIVE AND PRELIMINARY, AND SUBJECT TO CHANGE BY THE 'PLAN OF SURVEY'.
- THE BOUNDARY SHOWN, EVEN IF ANNOTATED, IS SUBJECT TO CHANGE BY THE 'PLAN OF SURVEY'.
- THE ZONING OF THIS SUBJECT AREA IS R-F1.
- PLAN TO BE SUBDIVIDED SHOWN OUTLINED THUS: ..... AND CONTAINS: 0.071 ha.



REV. NO.	DATE	ITEM	BY
1	MAR, 31/21	ORIGINAL PLAN COMPLETED	CN

REVISIONS

## HAZELDEAN

TENTATIVE PLAN SHOWING PROPOSED

## SUBDIVISION

OF

LOT 22 AND WESTERLY 4' OF LOT 21, BLOCK 26, PLAN 6045 HW

WITHIN THE

N.E. 1/4 SEC. 21 - TWP. 52 - RGE. 24 - W. 4TH MER.

## EDMONTON - ALBERTA

2021  
SCALE: 1:250

**Pals Geomatics** Phone: (780) 455-3177 Fax: (780) 451-2047  
 Email: edmonton@palsgeomatics.com  
 16704-176 Street NW, Edmonton, Alberta T5S 1G7

FILE NO.	62100066T	DRAFTED BY:	CN	CHECKED BY:	DS
----------	-----------	-------------	----	-------------	----



Subdivision Authority

7th Floor, Edmonton Tower  
10111 – 104 Avenue NW  
Edmonton, Alberta T5J 0J4

May 20, 2021

File No. LDA21-0196

Richard Heacock  
9108 - 112 Avenue NW  
Edmonton, AB T5B 0H3

ATTENTION: Richard Heacock

RE: Tentative plan of subdivision to create one (1) additional single detached residential lot from Lot 17, Block 38, Plan 4898 HW, located north of 111 Avenue NW and east of 42 Street NW;  
**BEVERLY HEIGHTS**

---

**The Subdivision by Plan is APPROVED on May 20, 2021, subject to the following conditions:**

1. that the owner apply for a permit to demolish the existing dwelling and garage prior to endorsement of the final plan. Demolition permits can be obtained from Development Services. Apply online at [www.edmonton.ca/permits](http://www.edmonton.ca/permits); and
2. that the owner pay all outstanding property taxes prior to the endorsement of the plan of survey.

Enclosure I is an attachment of the major advisements throughout the subdivision process. Enclosure II is a map of the subdivision and identifies major conditions and advisements of this approval.

Please be advised that the approval is valid for one (1) year from the date on which the subdivision approval is given to the application. An extension beyond that time may be granted by the City of Edmonton.

Please be advised that an appeal may be lodged in accordance to Section 678 of the Municipal Government Act with the Subdivision and Development Appeal Board, 10019 - 103 Avenue NW, Edmonton Alberta, T5J 0G9, within 14 days from the date of the receipt of this decision. The date of receipt of the decision is deemed to be seven (7) days from the date the decision is mailed.

The Subdivision Authority did not receive comments from adjacent landowners. The application complies with the regulations set out in the Edmonton Zoning Bylaw, the land is serviceable, and the proposal advances a more compact urban form. The Subdivision Authority is of the opinion, after considering factors set out in Section 7 of the Subdivision and Development Regulation, that the land is suitable for the purpose for which the subdivision is intended.

If you have further questions, please contact [subdivisions@edmonton.ca](mailto:subdivisions@edmonton.ca).

Regards,

Blair McDowell  
Subdivision Authority

BM/tv/Posse #391266815-001

Enclosure(s)

Please be advised of the following:

Next Steps for Subdivision Approval

- The next step in the subdivision process is to have a legal instrument prepared (ie. Plan of Survey) in order to register the approved subdivision. The legal instrument is then forwarded to the City for endorsement along with the endorsement fee (\$686.00 - 2021 Fees Schedule) and subsequently released to the applicant for registration at the Land Titles Office.

Transportation

- There are existing boulevard trees adjacent to the site on 111 Avenue NW that must be protected during construction. For information about tree protection please refer to the City of Edmonton's website (search "Trees and Construction").
- Access for future development must be to the adjacent alley in conformance with Mature Neighbourhood Overlay Section 814.3(17) of the Zoning Bylaw #12800.
- There is an existing access to 111 Avenue NW. Upon redevelopment of the proposed western lot, the existing residential access to 111 Avenue NW must be removed. The owner/applicant will be required to obtain a Permit to remove the access, available from Development Services. Apply online at [www.edmonton.ca/permits](http://www.edmonton.ca/permits).

Building / Site

- The owner shall ensure that any change in property boundaries does not cause any structures on site to become non-compliant with the Safety Codes Act and the Alberta Building Code. Permits may be required for such changes. Please contact 311 for more information.

Servicing

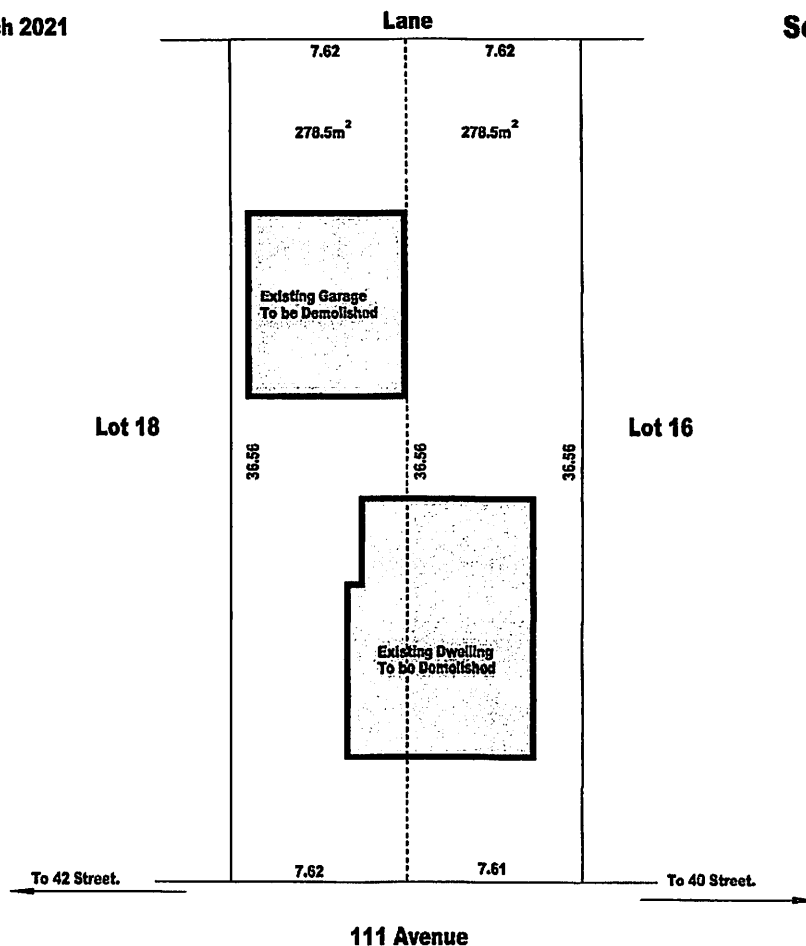
- The owner is required to make satisfactory arrangements for, and pay all costs associated with separate servicing to each lot, as well as the modification, relocation and/or removal of existing services. For further information, please contact: EPCOR Distribution & Transmission Inc. (780-412-4000), TELUS Communications (Edmonton) Inc. (Real Estate Division [Rights of Way] 780-508-2456), ATCO Gas (780-424-5222), and EPCOR Drainage Services (Water and Sewer Servicing 780-496-5444).
- The existing services (water and sanitary) enter the proposed subdivision approximately 4.1 m west of the east property line of existing Lot 17 off 111 Avenue NW. As per the EPCOR Drainage Services Bylaw and the EPCOR Water Services and Wastewater Treatment Bylaw, these services cannot cross the proposed property line.
- New water and sanitary services will be constructed off 111 Avenue NW and City Boulevard trees may be in close proximity to the services. A 5.0 m clearance from the City Boulevard trees will be required for the new water and sanitary service install. The owner/developer must obtain approval from the City of Edmonton, Urban Forestry ([citytrees@edmonton.ca](mailto:citytrees@edmonton.ca)) prior to submitting the new water and sewer service application to IWASS.
- There is a deficiency in on-street hydrant spacing adjacent to the property. The applicant/owner is advised to review on-site fire protection requirements to ensure adequate coverage (contact EPCOR Water at 780-412-3955).
- If power service crosses the proposed property line the owner may be required to provide a blanket easement in favour of EPCOR Distribution & Transmission Inc. If required, said easement shall be registered prior to or concurrent with the final plan of survey (contact EPCOR Land Administration Group at 780-412-3252).

# Tentative Subdivision Plan of Lot 17 Block 38 Plan 4898 H.W. 4018-111 Ave. NW City of Edmonton

01 March 2021



Scale 1:250



DRAWN BY ZJP

Customer:  
JC Berries Inc.

**R.N. HEACOCK A.L.S.**  
**(780) 479-3087**

Thursday, May 13, 2021  
10:00 am.



PLACE: ET 6 MR NW 06-127

## SUBDIVISION AUTHORITY MINUTES MEETING NO. 19

<b>PRESENT</b>		<b>Blair McDowell, Chief Subdivision Officer</b>	
<b>1.</b>	<b>ADOPTION OF AGENDA</b>		
MOVED	Blair McDowell  That the Subdivision Authority Agenda for the May 13, 2021 meeting be adopted.		
FOR THE MOTION		Blair McDowell	<b>CARRIED</b>
<b>2.</b>	<b>ADOPTION OF MINUTES</b>		
MOVED	Blair McDowell  That the Subdivision Authority Minutes for the May 6, 2021 meeting be adopted.		
FOR THE MOTION		Blair McDowell	<b>CARRIED</b>
<b>3.</b>	<b>OLD BUSINESS</b>		
<b>4.</b>	<b>NEW BUSINESS</b>		
1.	LDA21-0060 384527541	Tentative plan of subdivision to create one (1) additional industrial lot from Lot 1, Block 1, Plan 3181 TR, located south of 145 Avenue NW and west of 141 Street NW; <b>RAMPART INDUSTRIAL</b>	
MOVED	Blair McDowell  That the application for subdivision be Approved as Amended.		
FOR THE MOTION		Blair McDowell	<b>CARRIED</b>
2.	LDA21-0091 381401618-001	Tentative plan of subdivision to create 16 single detached residential lots and 37 row housing lots from the SE 36-52-26-W4M located north of 93 Avenue NW and west of Secord Drive NW; <b>SECORD</b>	
MOVED	Blair McDowell  That the application for subdivision be Approved.		
FOR THE MOTION		Blair McDowell	<b>CARRIED</b>
3.	LDA21-0160 161891813-001	Tentative plan of subdivision to create 48 single detached residential lots from Lot A, Plan 2759MC and the SW 1-54-24-W4M, located north of 167 Avenue NW and east of 50 Street NW; <b>CY BECKER</b>	

MOVED		Blair McDowell That the application for subdivision be Approved.
FOR THE MOTION		Blair McDowell <b>CARRIED</b>
4.	LDA14-0473 161891813-001	REVISION of conditionally approved tentative plan of subdivision to create 134 single detached residential lots, 18 semi-detached residential lots, one (1) multi-unit housing lot (MHL) and one (1) Municipal Reserve lot from Lot A, Plan 2759 MC, Lot 1, Block 1, Plan 022 0944, the SW 1-54-24-W4M, and the SE 1-54-24-W4M, located north of 167 Avenue NW and east of 50 Street NW; <b>CY BECKER</b>
MOVED		Blair McDowell That the application for subdivision be Approved.
FOR THE MOTION		Blair McDowell <b>CARRIED</b>
5.	LDA20-0437 380908911-001	REVISION of tentative plan of subdivision to create one unit for multiple housing and one remnant unit (Unit A) from Lot 1, Block 35, Plan 202 1291, located south of Millbourne Road East NW and east of 76 Street NW; <b>MICHAELS PARK</b>
MOVED		Blair McDowell That the application for subdivision be Approved.
FOR THE MOTION		Blair McDowell <b>CARRIED</b>
6.	LDA21-0105 376259451-005	Tentative plan of subdivision to create one (1) multi-unit housing strata lot and one (1) commercial strata lot from Lot 6, Block 4D, Plan 982 6358, located south of Kingsway NW and west of 101 Street NW; <b>CENTRAL MCDOUGALL</b>
MOVED		Blair McDowell That the application for subdivision be Approved.
FOR THE MOTION		Blair McDowell <b>CARRIED</b>
7.	LDA21-0140 384692497-001	Tentative plan of subdivision to create one (1) additional multi-unit housing lot from Lot 4A, Block 2D, Plan 192 0286, located north of 100A Avenue NW and west of 158 Street NW; <b>GLENWOOD</b>
MOVED		Blair McDowell That the application for subdivision be Approved.
FOR THE MOTION		Blair McDowell <b>CARRIED</b>
8.	LDA21-0163 389773124-001	Tentative plan of subdivision to adjust the shared property line of Lots 12A and 12B, Block 137, Plan 182 1090, located north of 98 Avenue NW and east of 143 Street NW; <b>CRESTWOOD</b>
MOVED		Blair McDowell That the application for subdivision be Approved.
FOR THE MOTION		Blair McDowell <b>CARRIED</b>

9.	LDA21-0184 390964972-001	Tentative plan of subdivision to create one (1) additional single detached residential lot from Lot 24, Block 8, Plan Plan 6773 MC, located east of 40 Avenue NW and south of 39A Avenue NW; <b>ASPEN GARDENS</b>
MOVED		Blair McDowell  That the application for subdivision be Approved.
FOR THE MOTION		Blair McDowell <b>CARRIED</b>
10.	LDA21-0185 390819684-001	Tentative plan to subdivide and consolidate the west portion of Lot H, Block 2, Plan 8434 ET and the east portion of Lot J, Block 2, Plan 8434 ET. This subdivision will create one (1) additional single detached residential lot, located north of 78 Avenue NW and west of 96 Street NW; <b>RITCHIE</b>
MOVED		Blair McDowell  That the application for subdivision be Approved.
FOR THE MOTION		Blair McDowell <b>CARRIED</b>
11.	LDA21-0193 391024402-001	Tentative plan of subdivision to create one (1) additional single detached residential lot from Plan 4629KS, Block 11, Lot 7, located north of 88 Avenue NW and east of 140 Street NW; <b>PARKVIEW</b>
MOVED		Blair McDowell  That the application for subdivision be Approved.
FOR THE MOTION		Blair McDowell <b>CARRIED</b>
12.	LDA21-0199 392207697-001	Tentative plan of subdivision to create one (1) additional single detached residential lot, from Lot 8, Block 29, Plan 3963 HW, located north of 93 Avenue NW and west of 153 Street NW; <b>SHERWOOD</b>
MOVED		Blair McDowell  That the application for subdivision be Approved.
FOR THE MOTION		Blair McDowell <b>CARRIED</b>
5.	<b>ADJOURNMENT</b>  The meeting adjourned at 10:30 a.m.	