

Thursday, March 11, 2021
10:00 am.



PLACE: ET 6 MR NW 06-127

SUBDIVISION AUTHORITY AGENDA MEETING NO. 10

1.	ADOPTION OF AGENDA	
	RECOMMENDATION	
	That the Subdivision Authority Agenda for the March 11, 2021 meeting be adopted.	
2.	ADOPTION OF MINUTES	
	RECOMMENDATION	
	That the Subdivision Authority Minutes for the March 4, 2021 meeting be adopted.	
3.	OLD BUSINESS	
1.	LDA14-0400 155153588-001	Tentative plan of subdivision to create one (1) commercial lot from Lot 201, Block 1, Plan 182 0040, and Lot 2, Block 1, Plan 172 3367, located north of 30 Avenue SW and west of Cavanagh Boulevard SW; CAVANAGH
4.	NEW BUSINESS	
1.	LDA20-0223 367084863-001	Tentative plan of subdivision to create 10 single detached residential lots from fractional NW 17-51-24-W4M located south of Checknita Cove SW and west of Calgary Trail SW; CAVANAGH
2.	LDA20-0315 372159822-001	Tentative plan of subdivision to create one (1) Environmental Reserve lot from the NE 11-54-24-W4M, located south of 195 Avenue NW and east of 50 Street NW; EDMONTON ENERGY AND TECHNOLOGY PARK
3.	LDA20-0356 374572585-001	Tentative plan of subdivision to create 34 single detached residential lots, 8 row housing lots, from the NE-13-53-26-W4M located west of Winterburn Road NW and north of 124 Avenue NW; KINGLET GARDENS
4.	LDA20-0410 379257049-001	Tentative plan of subdivision to create one (1) other lot from Lot 3R, Block 40, Plan 4136 RS, and to consolidate the remnant of Lot 3R, Block 40, Plan 4136 RS with Lot 2R, Block 40, Plan 4136 RS, located south of 150 Avenue NW and west of 87 Street NW; EVANSDALE
5.	LDA21-0028 383558453-001	Tentative plan of subdivision to create one (1) additional single detached residential lot from Lot 5, Block 15, Plan 6773 MC, located south of 42 Avenue NW and east of Aspen Drive West NW; ASPEN GARDENS
6.	LDA21-0043 384696031-001	Tentative plan of subdivision to create one (1) additional single detached residential lot from Lot 6, Block 6, Plan RN 22, located north of 107 Avenue NW and east of 123 Street NW; WESTMOUNT

7.	LDA21-0046 384865809-001	Tentative plan of subdivision to create separate titles for a semi-detached dwelling from Lot 11, Block 16, Plan 1909 HW, located north of 98 Avenue NW and east of 159 Street NW; GLENWOOD
8.	LDA21-0047 384888028-001	Tentative plan of subdivision to create one (1) additional single detached residential lot from Lot 19, Block 49, Plan 5229 AD, located north of 93 Avenue NW and east of 152 Street NW; SHERWOOD
9.	LDA21-0063 385475441-001	Tentative plan of subdivision to create one (1) additional single detached residential lot from Lot 7, Block 4, Plan 8661 T, located south of 131 Avenue NW and west of Street NW; CALDER
10.	LDA21-0067 385598120-001	Tentative plan of subdivision to create separate titles for a semi-detached dwelling from Lot 24, Block 8, Plan 3543 HW, located south of Avenue NW and west of 105 Street NW; ALLENDALE
11.	LDA21-0074 386100354-001	Tentative plan of subdivision to create separate titles for a semi-detached dwelling from Lot 4, Block 29, Plan 3402 HW, located south of Avenue NW and west of 132 Street NW; WESTMOUNT
5.	OTHER BUSINESS	



Subdivision Authority

7th Floor, Edmonton Tower
10111 – 104 Avenue NW
Edmonton, Alberta T5J 0J4

March 11, 2021

File No. LDA14-0400

Stantec Consulting Ltd.
400 - 10220 103 Avenue NW
Edmonton, AB T5J 0K4

ATTENTION: Elise Shillington

RE: Tentative plan of subdivision to create one (1) commercial lot from Lot 201, Block 1, Plan 182 0040, and Lot 2, Block 1, Plan 172 3367, located north of 30 Avenue SW and west of Cavanagh Boulevard SW; **CAVANAGH**

I The Subdivision by Plan is APPROVED on March 4, 2020, subject to the following conditions:

1. that the owner enter into a Servicing Agreement with the City of Edmonton pursuant to Section 655 of the Municipal Government Act;
2. that the owner prepare the necessary plans and documentation to grant new or carry forward existing easements and restrictive covenants in favour of the City of Edmonton, EPCOR Distribution & Transmission Inc., EPCOR Water Services Inc., and EPCOR Drainage Services, as required by the aforementioned agencies or shown on the engineering drawings that are deemed to be part of the Servicing Agreement;
3. that the owner dedicate additional road right of way as shown on the "Conditions of Approval" map, Enclosure I;
4. that subdivisions LDA14-0055 and LDA20-0431 be registered prior to or concurrent with this application;
5. that the owner register a Top of Bank restrictive covenant in favour of the City of Edmonton against the lots backing onto the Top of Bank, as per the applicable development restrictions shown by the Slope Stability Evaluation & Set-back Distance Determination, Portions of Heritage Valley Stage 7B Lands, Edmonton, Alberta, CT & Associates Engineering Inc., October 2012 and Subdivision Level Geotechnical Investigation, Portions of Heritage Valley Stage 7B Lands, Edmonton, Alberta, CT & Associates Engineering Inc., September 2012, as shown on the "Conditions of Approval" map, Enclosure I; and
6. that the owner pay all outstanding property taxes prior to the endorsement of the plan of survey.

II The Servicing Agreement required in Clause I (1) shall contain, among other things, the following conditions:

1. that the owner pay all servicing costs, assessments, roadway modification costs (including but not limited to sidewalk, shared use path and/or transit infrastructure), construction costs and inspection costs required by this subdivision;
2. that the owner pay all costs specified in the Servicing Agreement prior to endorsement of the plan of survey;
3. that the owner pay the Drainage Assessments applicable to this subdivision;
4. that the owner pay the Arterial Roadway Assessments applicable to this subdivision;
5. that the owner submits an Erosion and Sediment Control (ESC) Plan specific for this development and for implementation during and after construction in accordance with the City of Edmonton ESC Guidelines and Field Manual;
6. that the owner submits detailed engineering drawings and technical studies in accordance with the City of Edmonton Design and Construction Standards and to the satisfaction of the City Departments and affected utility agencies;
7. That the owner construct improvements to Cavanagh Boulevard SW, to support an all directional access to the commercial site and any modifications that are necessary to facilitate this requirement including reconstruction of the centre median, access construction, lighting, landscaping, sidewalk, and any transitional improvements, deemed necessary through the review of engineering drawings;
8. that the owner shall submit redline revisions or resubmit engineering drawings for "Cavanagh Stage 6" and "30 Avenue Blackmud Creek to 103A Street", subject to the extent of the proposed revisions, to the satisfaction of Development Servicing Agreements;
9. that the owner constructs onsite stormwater management system within the proposed commercial lot, with a controlled outflow rate to the City's storm sewer system of 0.028 cubic metres per second and storage provided within the property to accommodate the excess runoff from a 1 in 5 year design rainfall event; and
10. that the owner construct all fences wholly on privately-owned lands, to the satisfaction of Subdivision and Development Coordination, as shown on the "Conditions of Approval" map, Enclosure I.

Enclosure I is a map of the subdivision identifying major conditions of this approval.

Municipal Reserve (MR) for Lot 201, Block 1, Plan 182 0040 was addressed by Deferred Reserve Caveat (DRC 072 675 217) with LDA06-0156. Lot 201 contains a closed portion of 111 Street SW (Area E, Plan 172 3360), and 10% of that portion will be added to the existing DRC. The revised DRC will carry forward on title.

Municipal Reserve (MR) for Lot 2, Block 1, Plan 172 3367 was addressed by dedication with LDA17-0385.

Please be advised that the approval is valid for one (1) year from the date on which the subdivision approval is given to the application. An extension beyond that time may be granted by the City of Edmonton.

Please be advised that an appeal may be lodged in accordance to Section 678 of the Municipal Government Act with the Subdivision and Development Appeal Board, 10019 - 103 Avenue NW, Edmonton Alberta, T5J 0G9, within 14 days from the date of the receipt of this decision. The date of receipt of the decision is deemed to be seven (7) days from the date the decision is mailed.

If you have further questions, please contact subdivisions@edmonton.ca.

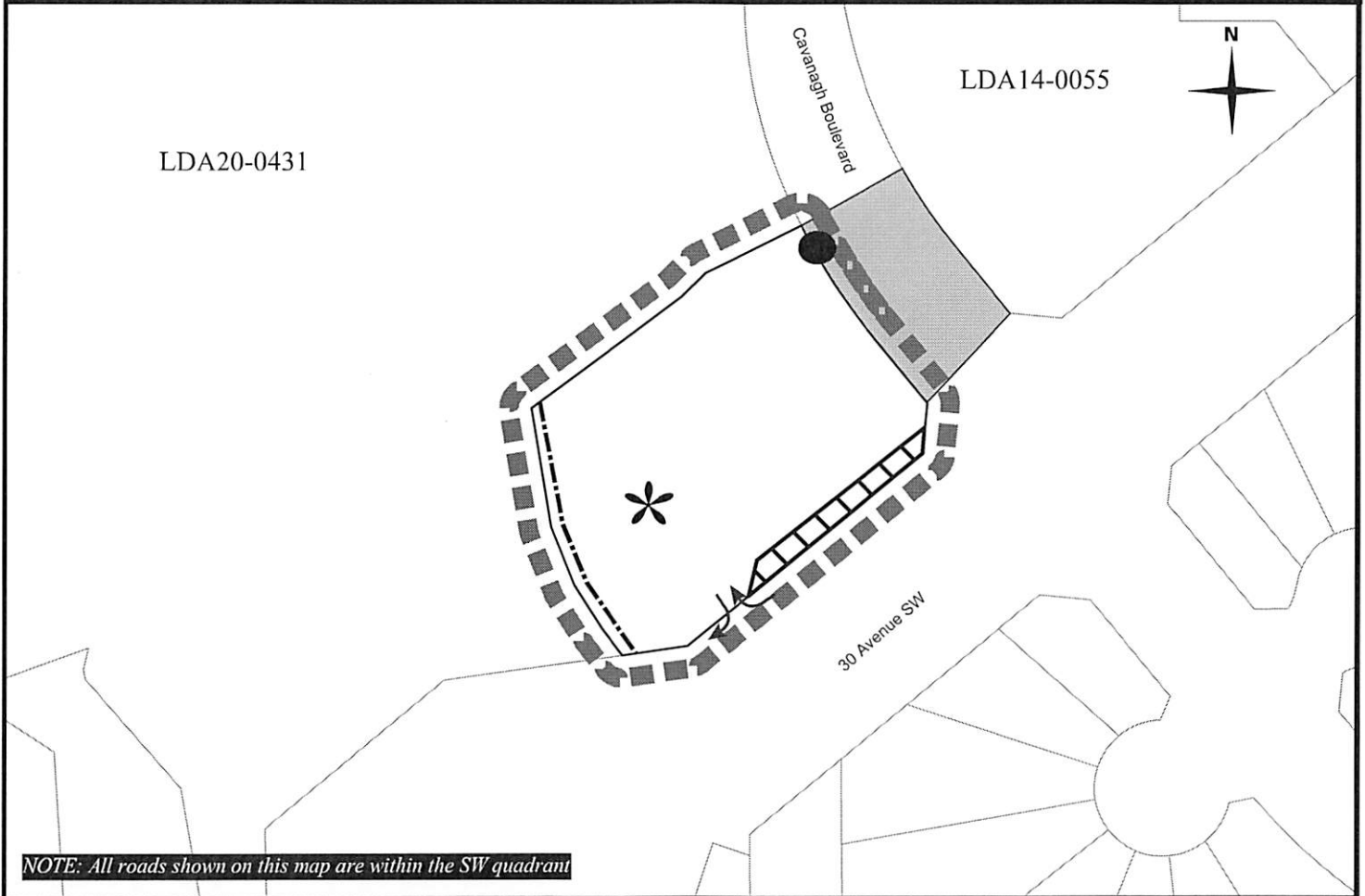
Regards,

Blair McDowell
Subdivision Authority

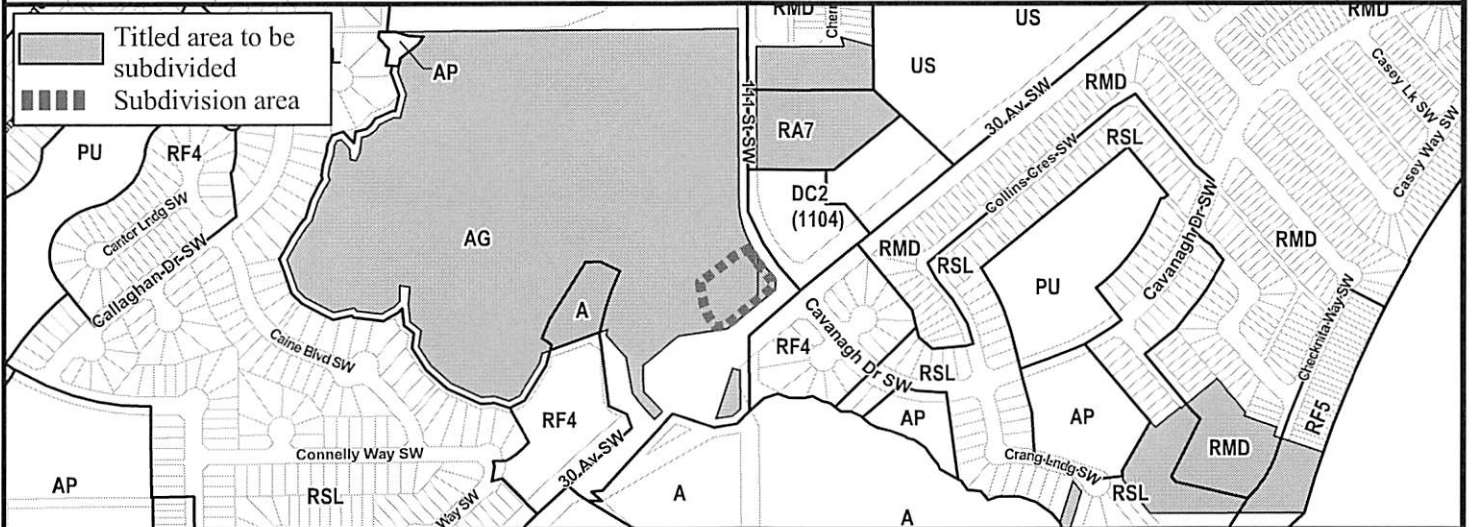
BM/mb/Posse #155153588-001

Enclosure

- ▣▣▣▣ Limit of proposed subdivision
- 1.2 m uniform fence
- ▨▨▨▨ Dedicate as road right of way
- ▭▭▭▭ Construct improvements
- * Restrictive covenant re: Top of Bank
- ↔ Right-in/right-out with future development permit
- All directional access



NOTE: All roads shown on this map are within the SW quadrant





Subdivision Authority

7th Floor, Edmonton Tower
10111 – 104 Avenue NW
Edmonton, Alberta T5J 0J4

March 11, 2021

File No. LDA20-0223

Sabo Lands JV Ltd.
9311 - 147 Street NW
Edmonton, Alberta T5R 0Y8

ATTENTION: Peter Cavanagh

RE: Tentative plan of subdivision to create 10 single detached residential lots from fractional NW 17-51-24-W4M located south of Checknita Cove SW and west of Calgary Trail SW; **CAVANAGH**

I The Subdivision by Plan is APPROVED on March 11, 2021, subject to the following conditions:

1. that the owner provide money in place of Municipal Reserve (MR) , in the amount of \$10,675.926 representing 0.018 ha pursuant to Section 666 and Section 667 of the Municipal Government Act;
2. that the owner enter into a Servicing Agreement with the City of Edmonton pursuant to Section 655 of the Municipal Government Act;
3. that the owner prepare the necessary plans and documentation to grant new or carry forward existing easements and restrictive covenants in favour of the City of Edmonton, EPCOR Distribution & Transmission Inc., EPCOR Water Services Inc., and EPCOR Drainage Services, as required by the aforementioned agencies or shown on the engineering drawings that are deemed to be part of the Servicing Agreement;
4. that the owner register a Top of Bank restrictive covenant in favour of the City of Edmonton against the lots backing onto the Top of Bank, as per the applicable development restrictions shown by the Slope Stability Assessment Third Submission Proposed Residential Subdivision Sabo Lands - Blackmud Creek Fraction of NW17-51-24-W4M geotechnical report (File No. 5086-2) and Geotechnical Investigation Proposed Subdivision - Sabo LANDs 10821 - 30 Avenue SW (File No. 5086-3), as shown on the "Conditions of Approval" map, Enclosure I;
5. that the owner register a berm and fence restrictive covenant and easement in favour of the City of Edmonton against the lots backing onto Calgary Trail SW, as shown on the "Conditions of Approval" map, Enclosure I; and
6. that the owner pay all outstanding property taxes prior to the endorsement of the plan of survey.

II The Servicing Agreement required in Clause I (2) shall contain, among other things, the following conditions:

1. that the owner pay all servicing costs, assessments, roadway modification costs (including but not limited to sidewalk, shared use path and/or transit infrastructure), construction costs and inspection costs required by this subdivision;
2. that the owner pay all costs specified in the Servicing Agreement prior to endorsement of the plan of survey;
3. that the owner pay the Drainage Assessments applicable to this subdivision;
4. that the owner pay the Arterial Roadway Assessments applicable to this subdivision;
5. that the owner submits an Erosion and Sediment Control (ESC) Plan specific for this development and for implementation during and after construction in accordance with the City of Edmonton ESC Guidelines and Field Manual;
6. that the owner submits detailed engineering drawings and technical studies in accordance with the City of Edmonton Design and Construction Standards and to the satisfaction of the City Departments and affected utility agencies;
7. that the owner constructs temporary 12 m radius gravel surface turnarounds with bollards or mini-barriers to the satisfaction of Subdivision and Development Coordination, as shown on the "Conditions of Approval" map, Enclosure I. These turnarounds will be required prior to Construction Completion Certificate (CCC) for roads (or when required by Subdivision and Development Coordination);
8. that the owner constructs a 3 m hard surface shared use path, between the top of bank setback area and Checknita Way SW, to the satisfaction of Subdivision and Development Coordination, as shown on the "Conditions of Approval" map, Enclosure I;
9. that the owner construct all fences wholly on privately-owned lands, to the satisfaction of Subdivision and Development Coordination, as shown on the "Conditions of Approval" map, Enclosure I;
10. that the owner construct a minimum 1 m berm centered on property line and 1.83 m noise attenuation fence or combination thereof, in conformance with the submitted noise study, contained wholly within private property,, for all lots backing onto Calgary Trail SW, to the satisfaction of Subdivision and Development Coordination, as shown on the "Conditions of Approval" map, Enclosure I; and
11. that the owner is responsible for the landscape design and construction within road right of way, to the satisfaction of City Departments and affected utility agencies.

Enclosure I is a map of the subdivision identifying major conditions of this approval.

MR for fractional NW 17-51-24-W4M description in the amount of \$10,675.926, representing 0.018 ha, is being provided by money in place with this subdivision. Money in place may change dependent upon the final plan of survey.

Please be advised that the approval is valid for one (1) year from the date on which the subdivision approval is given to the application. An extension beyond that time may be granted by the City of Edmonton.

Please be advised that an appeal may be lodged in accordance to Section 678 of the Municipal Government Act with the Subdivision and Development Appeal Board, 10019 - 103 Avenue NW, Edmonton Alberta, T5J 0G9, within 14 days from the date of the receipt of this decision. The date of receipt of the decision is deemed to be seven (7) days from the date the decision is mailed.

If you have further questions, please contact subdivisions@edmonton.ca.

Regards,

Blair McDowell
Subdivision Authority

BM/mb/Posse #367084863-001

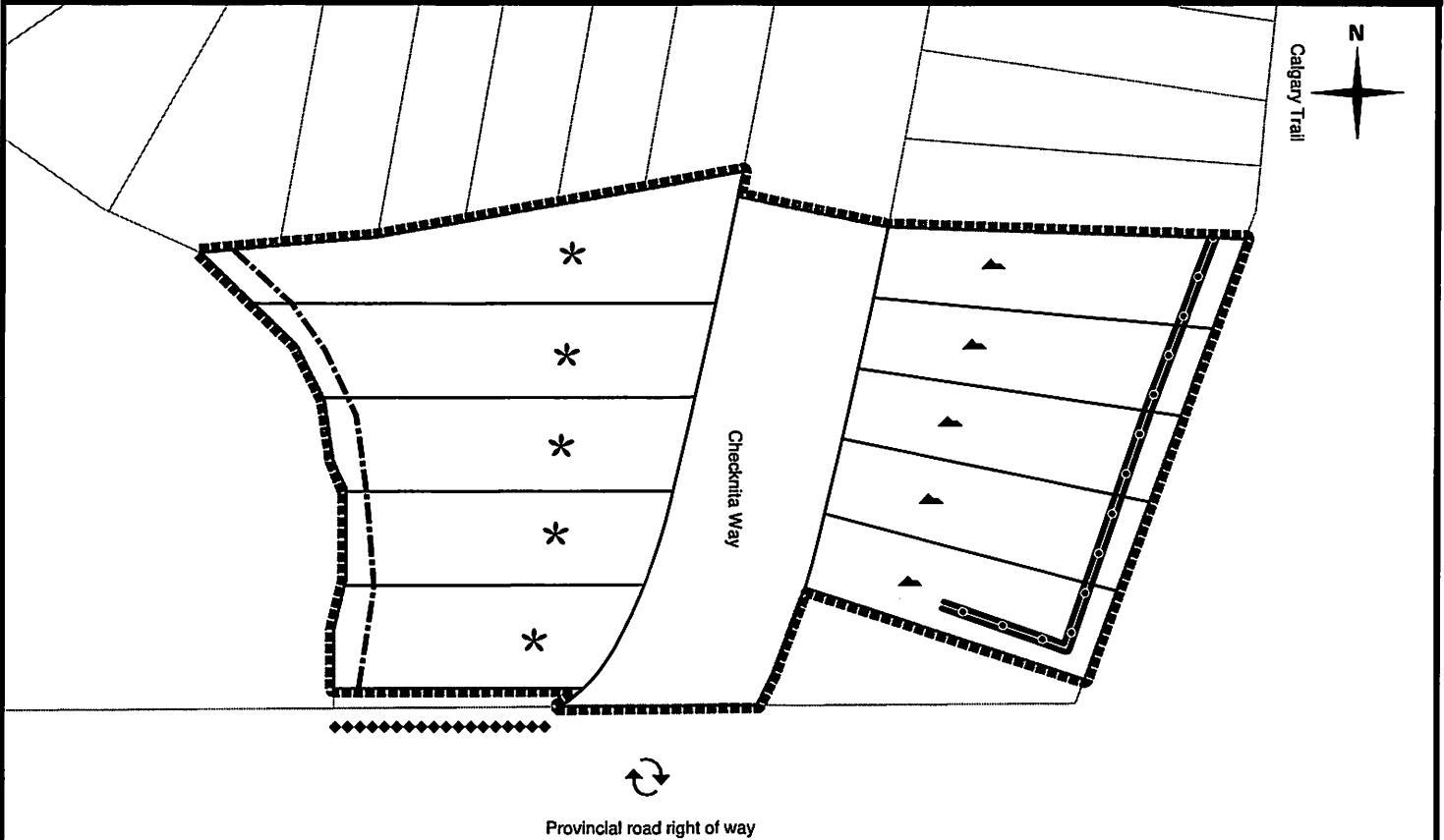
Enclosure

SUBDIVISION CONDITIONS OF APPROVAL MAP

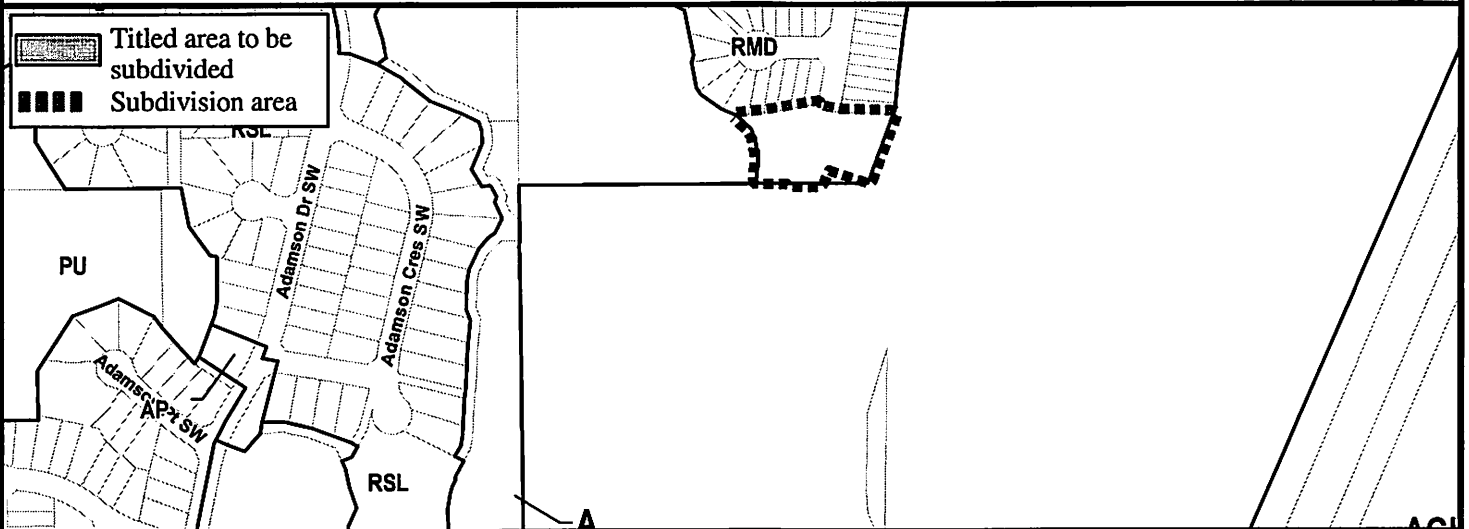
March 11, 2021

LDA20-0233

- | | | | |
|-------|----------------------------------|---|-----------------------------------------|
| ■■■■ | Limit of proposed subdivision | ↻ | Temporary 12 m radius turnaround |
| ----- | 1.2 m uniform fence | ▲ | Restrictive covenant re: Berm and Fence |
| ==●● | Berm and noise attenuation fence | ✱ | Restrictive covenant re: Top of Bank |
| ◆◆◆ | 3 m hard surface shared use path | | |



NOTE: All roads shown on this map are within the SW quadrant





Subdivision Authority

7th Floor, Edmonton Tower
10111 – 104 Avenue NW
Edmonton, Alberta T5J 0J4

March 11, 2021

File No. LDA20-0315

Select Engineering Consultants Ltd.
100 - 17413 107 Avenue NW
Edmonton, AB T5S 1E5

ATTENTION: Eric Sehn

RE: Tentative plan of subdivision to create one (1) Environmental Reserve lot from the NE 11-54-24-W4M, located south of 195 Avenue NW and east of 50 Street NW; **EDMONTON ENERGY AND TECHNOLOGY PARK**

I The Subdivision by Plan is APPROVED on March 11, 2021, subject to the following conditions:

1. that the owner dedicate Environmental Reserve (ER) as a 0.08 hectare (ha) lot pursuant to Section 664(1.1)(a) of the Municipal Government Act as shown on the "Conditions of Approval" map, Enclosure I;
2. that the owner provide money in place of Municipal Reserve (MR), in the amount of \$80,111.11 representing 0.721 ha pursuant to Section 666 and Section 667 of the Municipal Government Act;
3. that the owner enter into a Deferred Servicing Agreement with the City of Edmonton, pursuant to Section 655 of the Municipal Government Act, for the payment of the proportionate share of arterial roadway assessment and drainage assessments;
4. that concurrent with registration of the plan of survey, the City of Edmonton shall register, against the NE 11-54-24-W4M, a claim of interest by caveat of the Deferred Servicing Agreement pursuant to Section 655 of the Municipal Government Act;
5. that the owner prepare the necessary plans and documentation to grant new or carry forward existing easements and restrictive covenants in favour of the City of Edmonton, EPCOR Distribution & Transmission Inc., EPCOR Water Services Inc., and EPCOR Drainage Services, as required by the aforementioned agencies or shown on the engineering drawings that are deemed to be part of the Servicing Agreement;
6. that the owner register an easement for cross lot access, as shown on the "Conditions of Approval" map, Enclosure I. The City shall be a party to the easement; and
7. that the owner pay all outstanding property taxes prior to the endorsement of the plan of survey.

Enclosure I is a map of the subdivision identifying major conditions of this approval.

ER for the NE 11-54-24-W4M in the amount of 0.08 ha is being provided by dedication with this subdivision. MR for the NE 11-54-24-W4M in the amount of \$80,111.11, representing 0.721 ha, is being

provided by money in place with this subdivision. Money in place may change, dependent upon the final plan of survey.

Please be advised that the approval is valid for one (1) year from the date on which the subdivision approval is given to the application. An extension beyond that time may be granted by the City of Edmonton.

Please be advised that an appeal may be lodged in accordance to Section 678 of the Municipal Government Act with the Subdivision and Development Appeal Board, 10019 - 103 Avenue NW, Edmonton Alberta, T5J 0G9, within 14 days from the date of the receipt of this decision. The date of receipt of the decision is deemed to be seven (7) days from the date the decision is mailed.

If you have further questions, please contact subdivisions@edmonton.ca.

Regards,

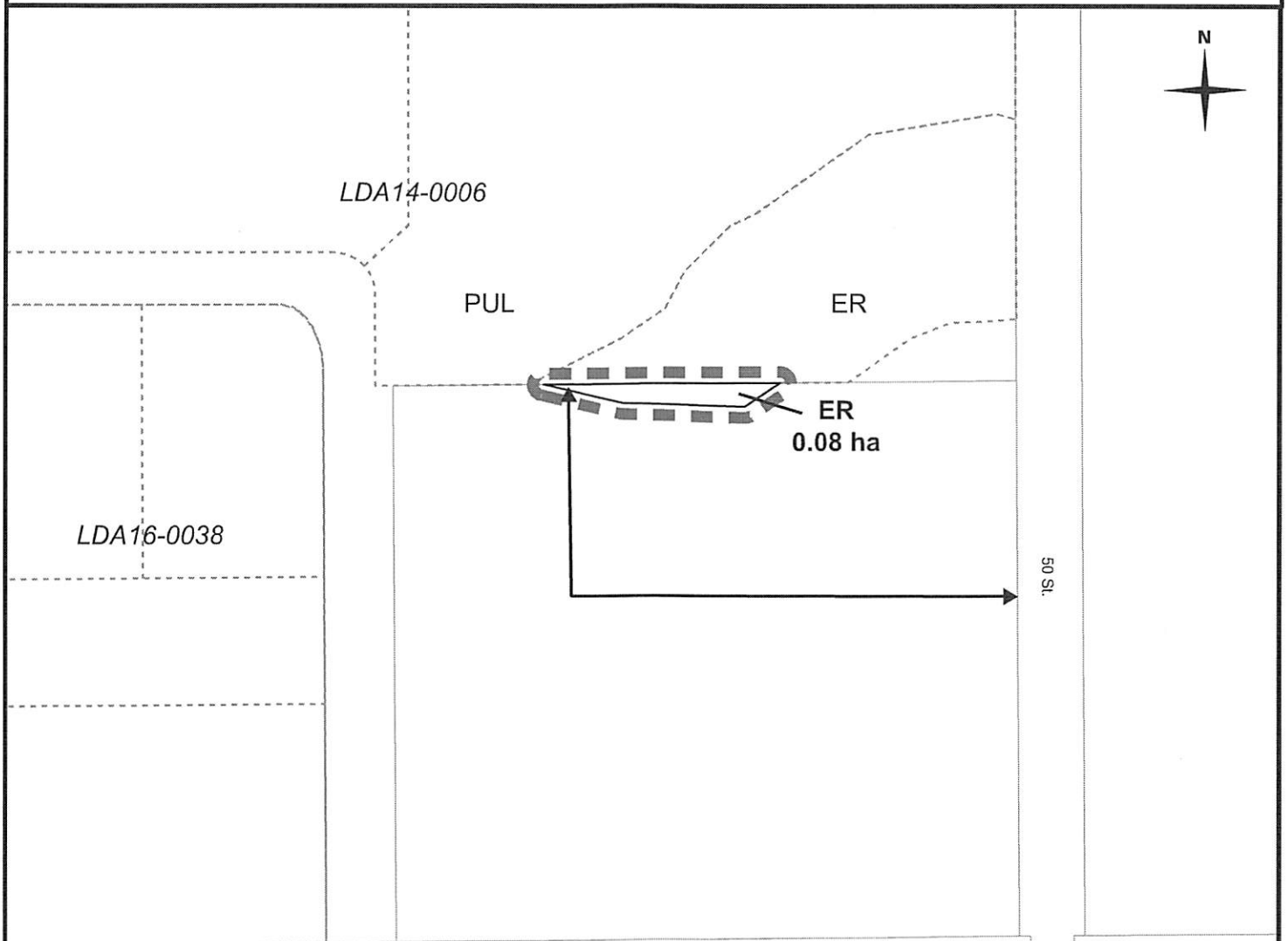
Blair McDowell
Subdivision Authority

BM/kr/Posse #372159822-001

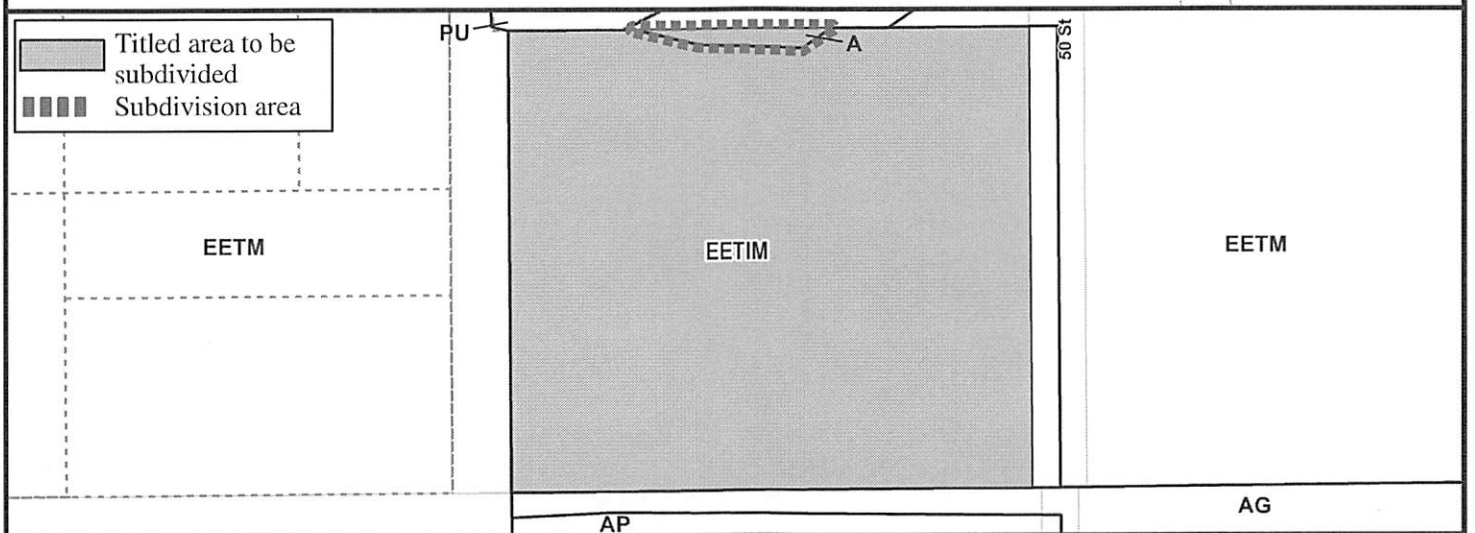
Enclosure

▣▣▣▣ Limit of proposed subdivision

↔ Register cross lot easement



NOTE: All roads shown on this map are within the NW quadrant





Subdivision Authority

7th Floor, Edmonton Tower
10111 – 104 Avenue NW
Edmonton, Alberta T5J 0J4

March 11, 2021

File No. LDA20-0356

Stantec Consulting Ltd.
400 - 10220 103 Avenue NW
Edmonton, AB T5J 0K4

ATTENTION: Mike Vivian

RE: Tentative plan of subdivision to create 34 single detached residential lots, 8 row housing lots, from the NE-13-53-26-W4M located west of Winterburn Road NW and north of 124 Avenue NW;
KINGLET GARDENS

I The Subdivision by Plan is APPROVED on March 11, 2021, subject to the following conditions:

1. that the owner enter into a Servicing Agreement with the City of Edmonton pursuant to Section 655 of the Municipal Government Act;
2. that the owner prepare the necessary plans and documentation to grant new or carry forward existing easements and restrictive covenants in favour of the City of Edmonton, EPCOR Distribution & Transmission Inc., EPCOR Water Services Inc., and EPCOR Drainage Services, as required by the aforementioned agencies or shown on the engineering drawings that are deemed to be part of the Servicing Agreement;
3. that the approved subdivision LDA19-0456 be registered prior to or concurrent with this application to provide logical roadway extensions;
4. that the owner register a freeboard restrictive covenant in favour of EPCOR Drainage Services, against the lots backing onto the Storm Water Management Facility (SWMF) as shown on the "Conditions of Approval" map, Enclosure I; and
5. that the owner pay all outstanding property taxes prior to the endorsement of the plan of survey.

II The Servicing Agreement required in Clause I (1) shall contain, among other things, the following conditions:

1. that the owner pay all servicing costs, assessments, roadway modification costs (including but not limited to sidewalk, shared use path and/or transit infrastructure), construction costs and inspection costs required by this subdivision;
2. that the owner pay all costs specified in the Servicing Agreement prior to endorsement of the plan of survey;
3. that the owner pay the Drainage Assessments applicable to this subdivision;
4. that the owner pay the Arterial Roadway Assessments applicable to this subdivision;

5. that the owner submits an Erosion and Sediment Control (ESC) Plan specific for this development and for implementation during and after construction in accordance with the City of Edmonton ESC Guidelines and Field Manual;
6. that the owner submits detailed engineering drawings and technical studies in accordance with the City of Edmonton Design and Construction Standards and to the satisfaction of the City Departments and affected utility agencies;
7. that the owner provide a traffic safety and operation assessment/memo for 124 Avenue NW/215 Street NW intersection with the submission of engineering drawings, to the satisfaction of Subdivision & Development Coordination;
8. that the owner construct temporary upgrades to Winterburn Road NW/215 Street NW for the continued use of the interim connection of 124 Avenue NW, should it be determined necessary through the traffic safety and operation assessment, to the satisfaction of Subdivision and Development Coordination;
9. that the owner construct the local roadway to an upgraded structure to accommodate the semi-trailer trucks that will continue to operate along 124 Avenue NW;
10. that the owner pays for the installation of "no parking" signage on the south side of the local roadways, to accommodate the turning maneuvers of the semi-truck traffic accessing 124 Avenue NW, to the satisfaction of Subdivision and Development Coordination, as shown on the "Conditions of Approval" map, Enclosure I;
11. that the owner constructs a temporary 6 m gravel surface roadway connection to the satisfaction of Subdivision and Development Coordination, as shown on the "Conditions of Approval" map, Enclosure I. This roadway will be required prior to Construction Completion Certificate (CCC) for roads (or when required by Subdivision and Development Coordination);
12. that the owner constructs a temporary 12 m radius gravel surface turnaround with bollards or mini-barriers to the satisfaction of Subdivision and Development Coordination, as shown on the "Conditions of Approval" map, Enclosure I. This turnaround will be required prior to Construction Completion Certificate (CCC) for roads (or when required by Subdivision and Development Coordination);
13. that the engineering drawings include grading plans for 124 Avenue NW to the satisfaction of Subdivision and Development Coordination. These plans shall be approved by Development Engineering and Drawing Review;
14. that the owner reconstruct the existing accesses to the private residences that are impacted by the construction of this development, to the satisfaction of Subdivision and Development Coordination, as shown on Enclosure I;
15. that the owner construct all fences wholly on privately-owned lands, to the satisfaction of Subdivision and Development Coordination, as shown on the "Conditions of Approval" map, Enclosure I; and

16. that the owner is responsible for the landscape design and construction within road rights of way, to the satisfaction of City Departments and affected utility agencies.

Enclosure I is a map of the subdivision identifying major conditions of this approval.

Municipal Reserve (MR) for the NE-13-53-26-W4M was addressed by Deferred Reserve Caveat (DRC) with LDA15-0067. The DRC will carry forward on the remainder of the title.

Please be advised that the approval is valid for one (1) year from the date on which the subdivision approval is given to the application. An extension beyond that time may be granted by the City of Edmonton.

Please be advised that an appeal may be lodged in accordance to Section 678 of the Municipal Government Act with the Subdivision and Development Appeal Board, 10019 - 103 Avenue NW, Edmonton Alberta, T5J 0G9, within 14 days from the date of the receipt of this decision. The date of receipt of the decision is deemed to be seven (7) days from the date the decision is mailed.

If you have further questions, please contact subdivisions@edmonton.ca.

Regards,

Blair McDowell
Subdivision Authority

BM/jv/Posse #374572585-001

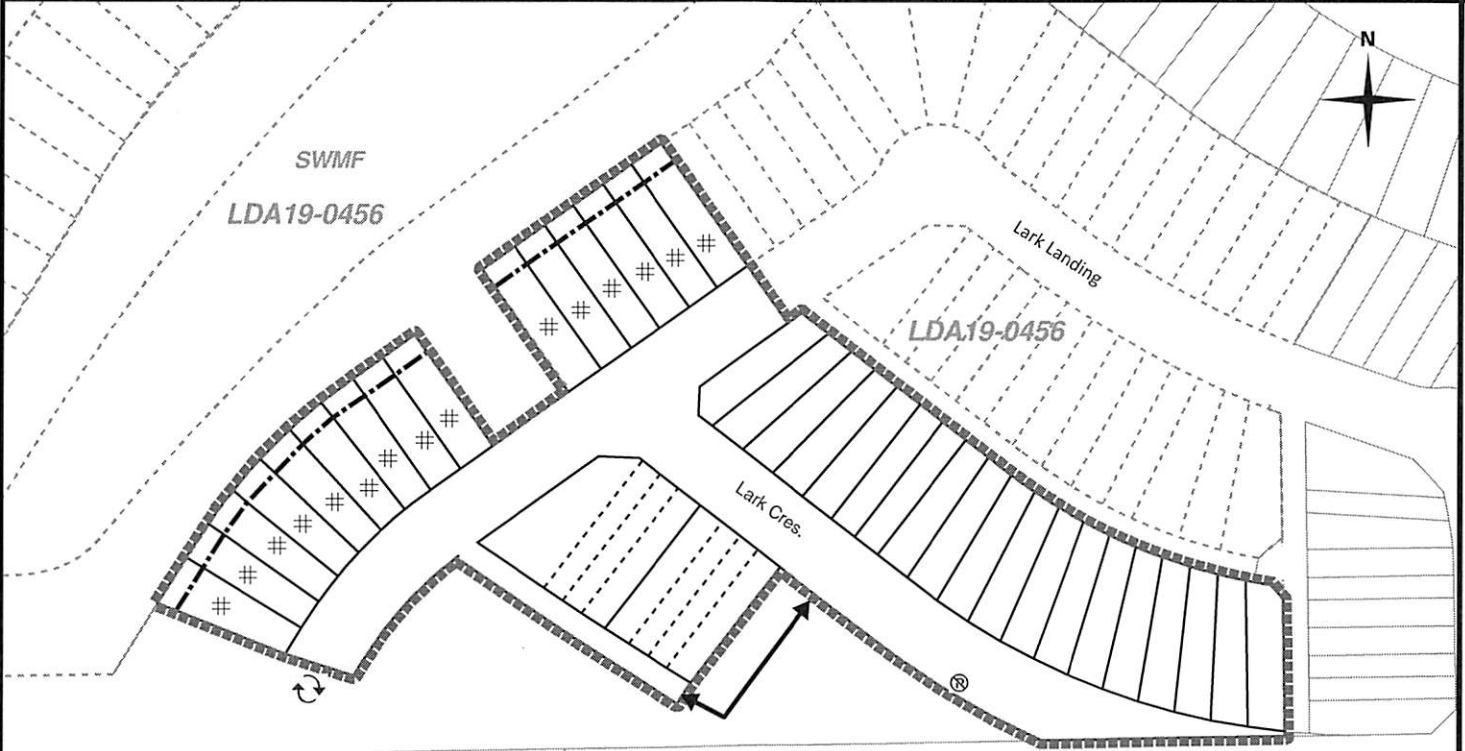
Enclosure(s)

SUBDIVISION CONDITIONS OF APPROVAL MAP

March 11, 2021

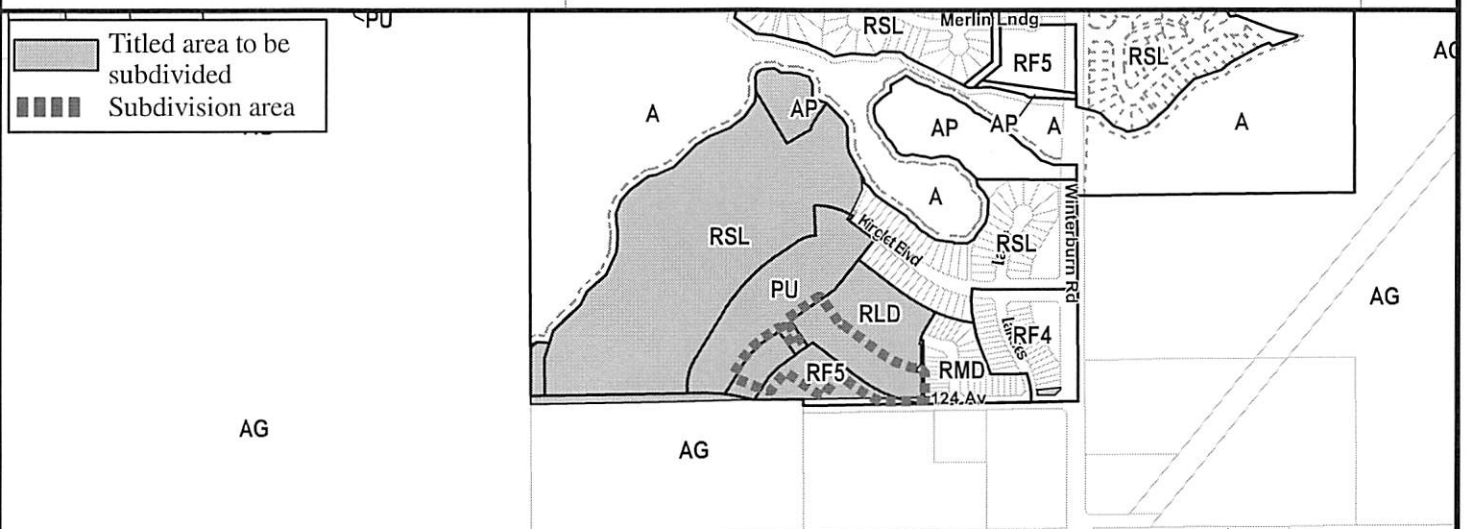
LDA20-0356

- | | | | |
|---------|------------------------------------|---|----------------------------------|
| ▬▬▬▬ | Limit of proposed subdivision | Ⓟ | No parking signage |
| - - - - | 1.2 m uniform fence | ↻ | Temporary 12 m radius turnaround |
| ↔ | Temporary 6 m roadway | * | Reconstruct existing driveway |
| # | Restrictive covenant re: Freeboard | | |



124 Ave.

NOTE: All roads shown on this map are within the NW quadrant



- | | |
|------|------------------------------|
| ▬▬▬▬ | Titled area to be subdivided |
| ▬▬▬▬ | Subdivision area |



Subdivision Authority

7th Floor, Edmonton Tower
10111 – 104 Avenue NW
Edmonton, Alberta T5J 0J4

March 11, 2021

File No. LDA20-0410

City of Edmonton (Real Estate)
10th floor, 10111 104 Avenue NW
Edmonton, AB T5J0J4

ATTENTION: Bwale Bwalya

RE: Tentative plan of subdivision to create one (1) other lot from Lot 3R, Block 40, Plan 4136 RS, and to consolidate the remnant of Lot 3R, Block 40, Plan 4136 RS with Lot 2R, Block 40, Plan 4136 RS, located south of 150 Avenue NW and west of 87 Street NW; **EVANSDALE**

I The Subdivision by Plan is APPROVED on March 11, 2021, subject to the following conditions:

1. that the owner enter into a Deferred Servicing Agreement with the City of Edmonton, pursuant to Section 655 of the Municipal Government Act, for the payment of the proportionate share of arterial roadway assessment;
2. that concurrent with registration of the plan of survey, the City of Edmonton shall register against the proposed parcel, a claim of interest by caveat of the Deferred Servicing Agreement pursuant to Section 655 of the Municipal Government Act;
3. that the owner prepare the necessary plans and documentation to grant new or carry forward existing easements and restrictive covenants in favour of the City of Edmonton, EPCOR Distribution & Transmission Inc., EPCOR Water Services Inc., and EPCOR Drainage Services, as required by the aforementioned agencies or shown on the engineering drawings that are deemed to be part of the Servicing Agreement; and
4. that the owner pay all outstanding property taxes prior to the endorsement of the plan of survey.

II The Deferred Servicing Agreement required in Clause I (1) shall contain, among other things, the following conditions:

1. that the owner pay all servicing costs, assessments, roadway modification costs (including but not limited to sidewalk, shared use path and/or transit infrastructure), construction costs and inspection costs required by this subdivision;
2. that the owner pay all costs specified in the Servicing Agreement prior to endorsement of the plan of survey;
3. that the owner pay the Drainage Assessments applicable to this subdivision;
4. that the owner pay the Arterial Roadway Assessments applicable to this subdivision;

5. that the owner submits an Erosion and Sediment Control (ESC) Plan specific for this development and for implementation during and after construction in accordance with the City of Edmonton ESC Guidelines and Field Manual;
6. that the owner submits detailed engineering drawings and technical studies in accordance with the City of Edmonton Design and Construction Standards and to the satisfaction of the City Departments and affected utility agencies;
7. that the owner constructs two fire hydrants, watermain and sanitary sewer main extensions, to the satisfaction of EPCOR Water Services Inc. and Subdivision and Development Coordination, as shown on the "Conditions of Approval" map, Enclosure I;
8. that the owner construct all fences wholly on privately-owned lands, to the satisfaction of Subdivision and Development Coordination, as shown on the "Conditions of Approval" map, Enclosure I; and
9. that the owner is responsible for the landscape design and construction within the road right of way, to the satisfaction of City Departments and affected utility agencies.

Enclosure I is a map of the subdivision identifying major conditions of this approval.

Lot 3R, Block 40, Plan 4136 RS is an existing reserve parcel. Therefore, the MR designation must be removed from the proposed lot prior to or concurrent with registration of this subdivision. The remnant of Lot 3R, Block 40, Plan 4136 RS will be consolidated with Lot 2R, Block 40, Plan 4136 RS.

Please be advised that the approval is valid for one (1) year from the date on which the subdivision approval is given to the application. An extension beyond that time may be granted by the City of Edmonton.

Please be advised that an appeal may be lodged in accordance to Section 678 of the Municipal Government Act with the Subdivision and Development Appeal Board, 10019 - 103 Avenue NW, Edmonton Alberta, T5J 0G9, within 14 days from the date of the receipt of this decision. The date of receipt of the decision is deemed to be seven (7) days from the date the decision is mailed.

If you have further questions, please contact subdivisions@edmonton.ca.

Regards,

Blair McDowell
Subdivision Authority

BM/sm/Posse #379257049-001

Enclosure(s)

SUBDIVISION CONDITIONS OF APPROVAL MAP

March 11, 2021

LDA20-0410



Limit of proposed subdivision



Watermain extension



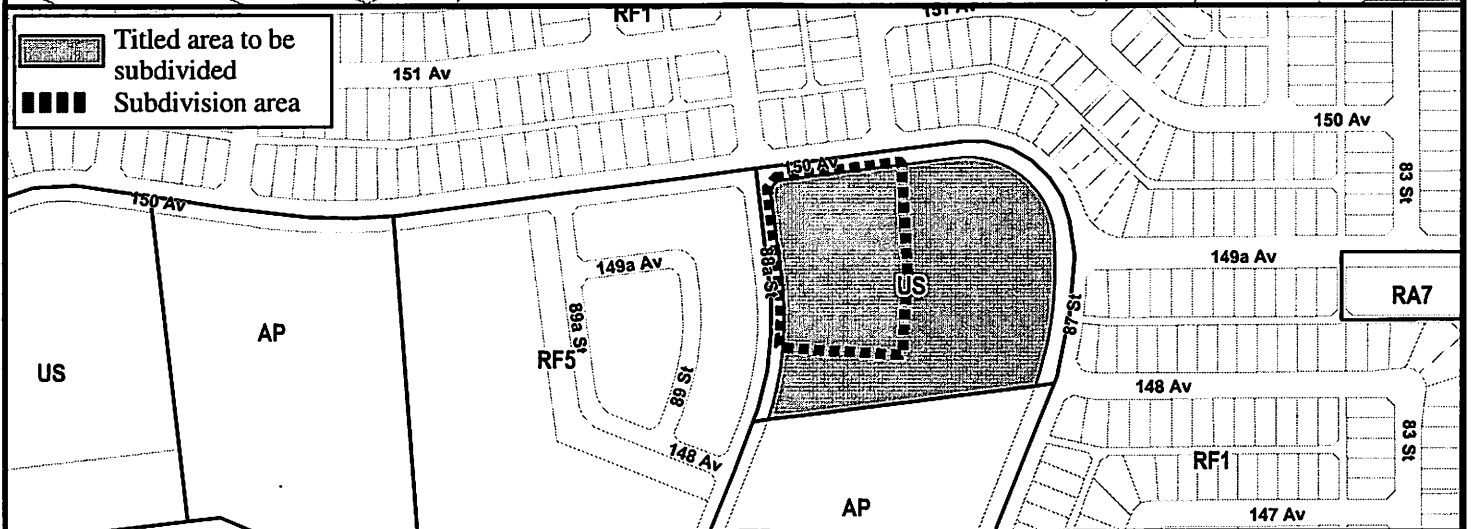
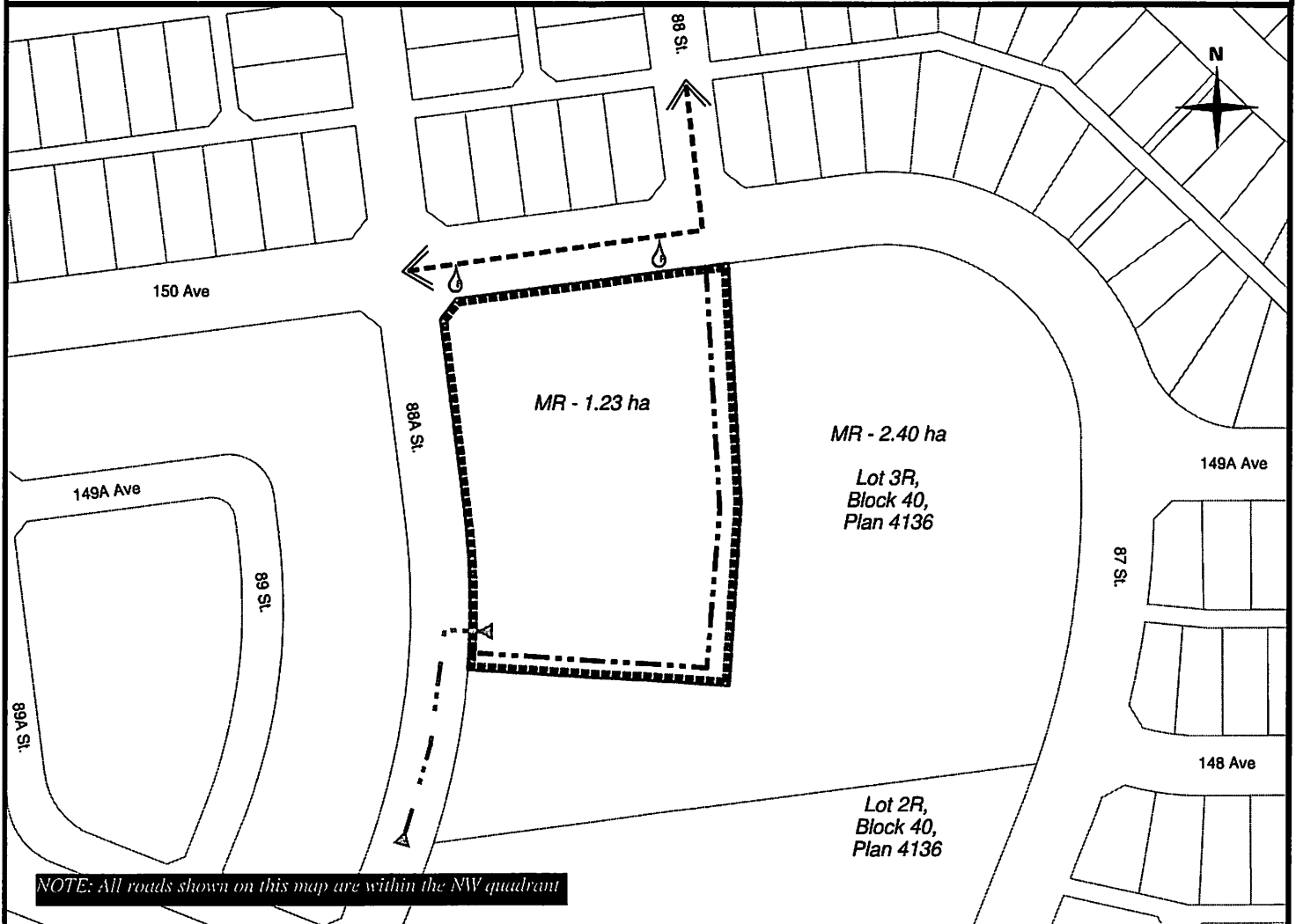
1.8 m chain link fence



Fire hydrant



Sanitary sewer extension





Subdivision Authority

7th Floor, Edmonton Tower
10111 – 104 Avenue NW
Edmonton, Alberta T5J 0J4

March 11, 2021

File No. LDA21-0028

Pals Geomatics Corp.
10704 176 Street NW
Edmonton, AB T5S 1G7

ATTENTION: Sam McDougall

RE: Tentative plan of subdivision to create one (1) additional single detached residential lot from Lot 5, Block 15, Plan 6773 MC, located south of 42 Avenue NW and east of Aspen Drive West NW;
ASPEN GARDENS

The Subdivision by Plan is APPROVED on March 11, 2021, subject to the following conditions:

1. that the owner apply for a permit to demolish the existing dwelling prior to endorsement of the final plan. Demolition permits can be obtained from Development Services located on the 2nd floor of Edmonton Tower at 10111 - 104 Avenue NW;
2. that the final plan of survey shall conform to the attached revised tentative plan; and
3. that the owner pay all outstanding property taxes prior to the endorsement of the plan of survey.

Enclosure I is an attachment of the major advisements throughout the subdivision process. Enclosure II is a map of the subdivision and identifies major conditions and advisements of this approval.

Please be advised that the approval is valid for one (1) year from the date on which the subdivision approval is given to the application. An extension beyond that time may be granted by the City of Edmonton.

Please be advised that an appeal may be lodged in accordance to Section 678 of the Municipal Government Act with the Subdivision and Development Appeal Board, 10019 - 103 Avenue NW, Edmonton Alberta, T5J 0G9, within 14 days from the date of the receipt of this decision. The date of receipt of the decision is deemed to be seven (7) days from the date the decision is mailed.

The Subdivision Authority did not receive comments from adjacent landowners. The application complies with the regulations set out in the Edmonton Zoning Bylaw, the land is serviceable, and the proposal advances a more compact urban form. The Subdivision Authority is of the opinion, after considering factors set out in Section 7 of the Subdivision and Development Regulation, that the land is suitable for the purpose for which the subdivision is intended.

If you have further questions, please contact subdivisions@edmonton.ca.

Regards,

Blair McDowell
Subdivision Authority

BM/tv/Posse #383558453-001

Enclosure(s)

Please be advised of the following:

Next Steps for Subdivision Approval

- The next step in the subdivision process is to have a legal instrument prepared (ie. Plan of Survey) in order to register the approved subdivision. The legal instrument is then forwarded to the City for endorsement along with the endorsement fee (\$686.00 - 2021 Fees Schedule) and subsequently released to the applicant for registration at the Land Titles Office.

Transportation

- There are existing boulevard trees adjacent to the site on Aspen Drive West NW that must be protected during construction. For information about tree protection please refer to the City of Edmonton's website (Trees and Construction).
- Access for future development must be to the adjacent alley in conformance with Mature Neighbourhood Overlay Section 814.3(17) of the Zoning Bylaw #12800.
- There is an existing power pole in the alley. Site access must maintain a minimum clearance of 1 m from the closest edge of the power pole to the closest edge of the proposed driveway.
- There is an existing access to Aspen Drive West NW. Upon redevelopment of proposed Lot 5B, the existing residential access to Aspen Drive West NW must be removed. The owner/applicant will be required to obtain a Permit to remove the access, available from Development and Zoning Services, 2nd Floor, 10111 - 104 Avenue NW, Edmonton.

Building / Site

- The owner shall ensure that any change in property boundaries does not cause any structures on site to become non-compliant with the Safety Codes Act and the Alberta Building Code. Permits may be required for such changes. Please contact 311 for more information.

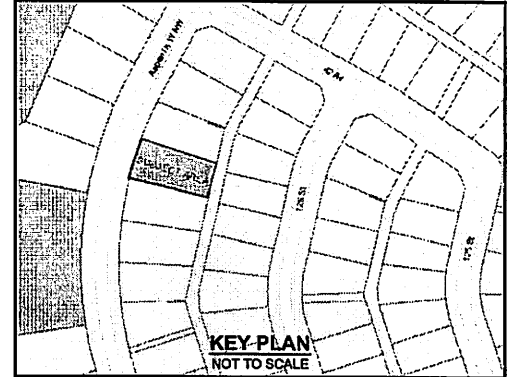
Servicing

- The owner is required to make satisfactory arrangements for, and pay all costs associated with separate servicing to each lot, as well as the modification, relocation and/or removal of existing services. For further information, please contact: EPCOR Distribution & Transmission Inc. (780-412-4000), TELUS Communications (Edmonton) Inc. (Real Estate Division [Rights of Way] 780-508-2456), ATCO Gas (780-424-5222), and EPCOR Drainage Services (Water and Sewer Servicing 780-496-5444).
- The existing services (water and sanitary) enter the proposed subdivision approximately 9.45 m south of the north property line of existing Lot 5 off of the lane. The existing storm service enters the proposed subdivision approximately 10.97 m north of the south property line of existing Lot 5 off Aspen Drive West NW. As per the EPCOR Drainage Services Bylaw and the EPCOR Water Services and Wastewater Treatment Bylaw, these services cannot cross the proposed property line.
- There is a water main located within a laneway adjacent to the east property line of existing Lot 5. Any party proposing construction involving ground disturbance to a depth exceeding 2.0 m is required to enter into a Facility Proximity Agreement with EPCOR Water, prior to performing the ground disturbance. Please contact waterlandadmin@epcor.com with your request or for more information.
- If power service crosses the proposed property line the owner may be required to provide a blanket easement in favour of EPCOR Distribution & Transmission Inc. If required, said easement shall be registered prior to or concurrent with the final plan of survey (contact EPCOR Land Administration Group at 780-412-3252).

ACE LANGE HOMES

NOTES:

- ALL DISTANCES ARE SHOWN IN METRES AND DECIMALS THEREOF.
- ALL DISTANCES ON CURVED BOUNDARIES ARE ARC LENGTHS.
- ALL INFORMATION SHOWN ON THIS PLAN IS BOTH TENTATIVE AND PRELIMINARY, AND SUBJECT TO CHANGE BY THE 'PLAN OF SURVEY'.
- THE BOUNDARY SHOWN, EVEN IF ANNOTATED, IS SUBJECT TO CHANGE BY THE 'PLAN OF SURVEY'.
- THE ZONING OF THIS SUBJECT AREA IS R1.
- PLAN TO BE SUBDIVIDED SHOWN OUTLINED THUS. AND CONTAINS: 0,087 ha.



REV. NO.	DATE	ITEM	BY
2	MAR. 221	LOT DEFLECTION	CN
1	JAN 1220	T-PLAN	CN

REVISIONS

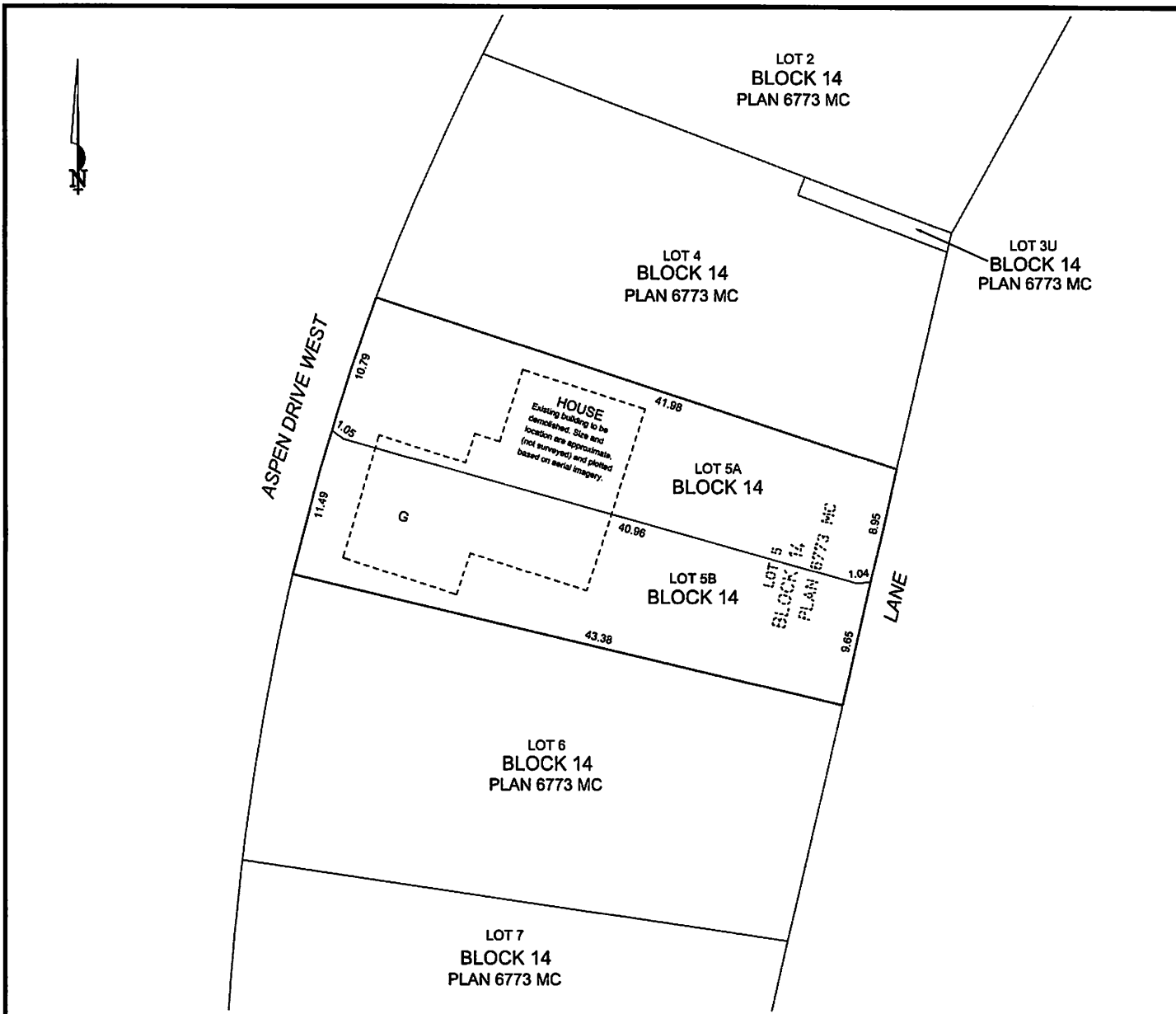
ASPEN GARDENS
 TENTATIVE PLAN SHOWING PROPOSED
SUBDIVISION
 OF
 LOT 5, BLOCK 14, PLAN 6773 MC
 WITHIN THE
 N.W. 1/4 SEC. 7 - TWP. 52 - RGE. 24 - W. 4TH MER.
EDMONTON - ALBERTA

2021

SCALE: 1:300

Pals Geomatics Phone: (780) 455-3177 Fax: (780) 451-2047
 Email: edmonton@palsgeomatics.com
 10704-176 Street NW, Edmonton, Alberta T5S 1G7

FILE NO.	6210007T	DRAFTED BY:	CN	CHECKED BY:	DS
----------	----------	-------------	----	-------------	----





Subdivision Authority

7th Floor, Edmonton Tower
10111 – 104 Avenue NW
Edmonton, Alberta T5J 0J4

March 11, 2021

File No. LDA21-0043

Hagen Surveys (1982) Ltd.
8929 20 Street NW
Edmonton, AB T6P 1K8

ATTENTION: Jordan Widmer

RE: Tentative plan of subdivision to create one (1) additional single detached residential lot from Lot 6, Block 6, Plan RN 22, located north of 107 Avenue NW and east of 123 Street NW;
WESTMOUNT

The Subdivision by Plan is APPROVED on March 11, 2021, subject to the following conditions:

1. that the owner apply for a permit to demolish the existing dwelling and garage prior to endorsement of the final plan. Demolition permits can be obtained from Development Services located on the 2nd floor of Edmonton Tower at 10111 - 104 Avenue NW; and
2. that the owner pay all outstanding property taxes prior to the endorsement of the plan of survey.

Enclosure I is an attachment of the major advisements throughout the subdivision process. Enclosure II is a map of the subdivision and identifies major conditions and advisements of this approval.

Please be advised that the approval is valid for one (1) year from the date on which the subdivision approval is given to the application. An extension beyond that time may be granted by the City of Edmonton.

Please be advised that an appeal may be lodged in accordance to Section 678 of the Municipal Government Act with the Subdivision and Development Appeal Board, 10019 - 103 Avenue NW, Edmonton Alberta, T5J 0G9, within 14 days from the date of the receipt of this decision. The date of receipt of the decision is deemed to be seven (7) days from the date the decision is mailed.

The Subdivision Authority did not receive comments from adjacent landowners. The application complies with the regulations set out in the Edmonton Zoning Bylaw, the land is serviceable, and the proposal advances a more compact urban form. The Subdivision Authority is of the opinion, after considering factors set out in Section 7 of the Subdivision and Development Regulation, that the land is suitable for the purpose for which the subdivision is intended.

If you have further questions, please contact subdivisions@edmonton.ca.

Regards,

Blair McDowell
Subdivision Authority

BM/tv/Posse #384696031-001

Enclosure(s)

Please be advised of the following:

Next Steps for Subdivision Approval

- The next step in the subdivision process is to have a legal instrument prepared (ie. Plan of Survey) in order to register the approved subdivision. The legal instrument is then forwarded to the City for endorsement along with the endorsement fee (\$686.00 - 2021 Fees Schedule) and subsequently released to the applicant for registration at the Land Titles Office.

Transportation

- There are existing boulevard trees adjacent to the site on 123 Street NW that must be protected during construction. For information about tree protection please refer to the City of Edmonton's website (Trees and Construction).
- Access for future development must be to the adjacent alley in conformance with Mature Neighbourhood Overlay Section 814.3(17) of the Zoning Bylaw #12800.
- Traffic calming measures have been implemented along 123 Street, limiting potential access opportunities to the front street. If the applicant chooses to apply for a front access variance, it may not be supported by Subdivision Planning's transportation review team.
- There is an existing power pole in the alley. Site access must maintain a minimum clearance of 1 m from the closest edge of the power pole to the closest edge of the proposed driveway.

Building / Site

- The owner shall ensure that any change in property boundaries does not cause any structures on site to become non-compliant with the Safety Codes Act and the Alberta Building Code. Permits may be required for such changes. Please contact 311 for more information.

Servicing

- The owner is required to make satisfactory arrangements for, and pay all costs associated with separate servicing to each lot, as well as the modification, relocation and/or removal of existing services. For further information, please contact: EPCOR Distribution & Transmission Inc. (780-412-4000), TELUS Communications (Edmonton) Inc. (Real Estate Division [Rights of Way] 780-508-2456), ATCO Gas (780-424-5222), and EPCOR Drainage Services (Water and Sewer Servicing 780-496-5444).
- The existing services (water and sanitary) enter the proposed subdivision approximately 4.2 m north of the south property line of existing Lot 6 off of the lane. As per the EPCOR Drainage Services Bylaw and the EPCOR Water Services and Wastewater Treatment Bylaw, these services cannot cross the proposed property line.
- There is a water main located within a laneway adjacent to the east property line of existing Lot 6. Any party proposing construction involving ground disturbance to a depth exceeding 2.0 m is required to enter into a Facility Proximity Agreement with EPCOR Water, prior to performing the ground disturbance. Please contact waterlandadmin@epcor.com with your request or for more information.
- There is a deficiency in on-street hydrant spacing adjacent to the property. The applicant/owner is advised to review on-site fire protection requirements to ensure adequate coverage (contact EPCOR Water at 780-412-3955).
- If power service crosses the proposed property line the owner may be required to provide a blanket easement in favour of EPCOR Distribution & Transmission Inc. If required, said easement shall be registered prior to or concurrent with the final plan of survey (contact EPCOR Land Administration Group at 780-412-3252).

TENTATIVE PLAN

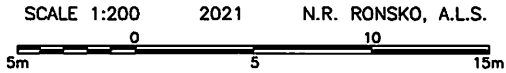
SHOWING SUBDIVISION OF

LOT 6, BLOCK 6, PLAN RN22 (XXII)

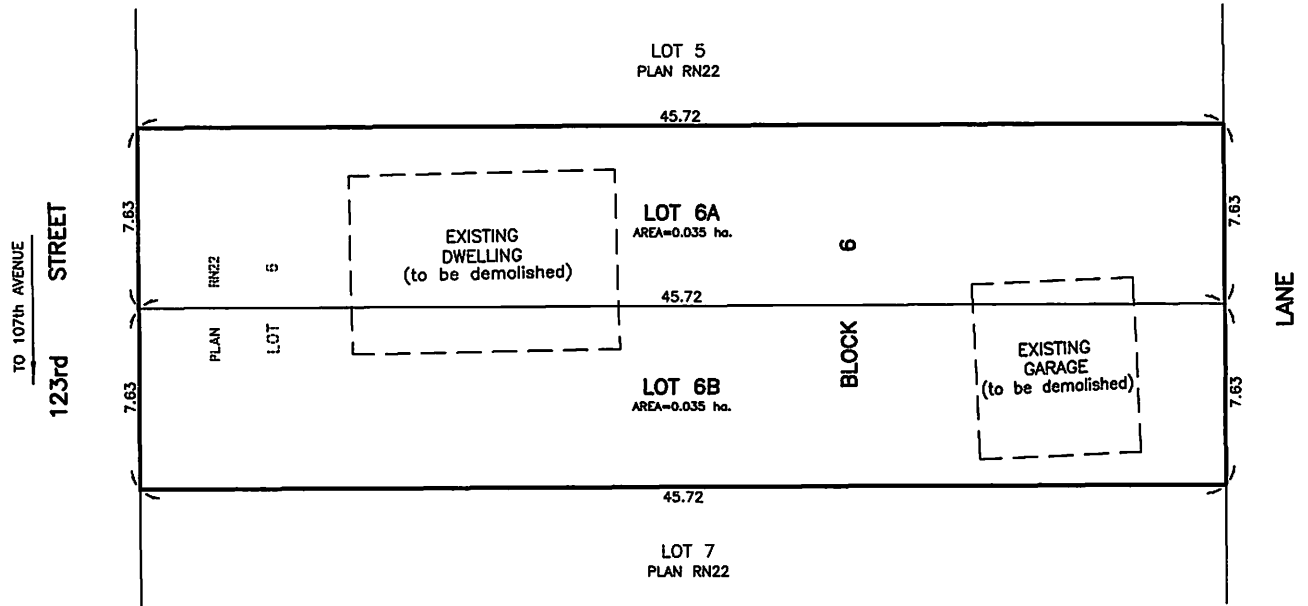
IN

RIVER LOT 2, EDMONTON SETTLEMENT
THEO. TWP.53 RGE.24 W.4 M.

EDMONTON ALBERTA



NOTE:
 - DISTANCES ARE APPROXIMATE AND ARE IN METRES AND DECIMALS THEREOF.
 - AREA DEALT WITH BOUNDED THUS.



HAGEN SURVEYS (1982) LTD.

8929-20 STREET, EDMONTON. Ph: 464-5506

SURVEYOR'S STAMP



DRAWN BY: J.V.

CALC'D. BY: J.V.

DATE: January 22, 2021
 REVISED: -

FILE NO. 21S0043

DWG.NO. 21S0043T



Subdivision Authority

7th Floor, Edmonton Tower
10111 – 104 Avenue NW
Edmonton, Alberta T5J 0J4

March 11, 2021

File No. LDA21-0046

21 Developments Ltd.
20751 - 58 Avenue NW
Edmonton, AB T6M 0K9

ATTENTION: Sukhchain

RE: Tentative plan of subdivision to create separate titles for a semi-detached dwelling from Lot 11, Block 16, Plan 1909 HW, located north of 98 Avenue NW and east of 159 Street NW; **GLENWOOD**

The Subdivision by Plan is APPROVED on March 11, 2021, subject to the following conditions:

1. that the owner make satisfactory arrangements with EPCOR Water Services Inc. and EPCOR Drainage Services for the provision of separate services (water and sanitary) to the proposed northern lot;
2. that the owner apply for a permit to demolish the existing dwelling prior to endorsement of the final plan. Demolition permits can be obtained from Development Services located on the 2nd floor of Edmonton Tower at 10111 - 104 Avenue NW; and
3. that the owner pay all outstanding property taxes prior to the endorsement of the plan of survey.

Enclosure I is an attachment of the major advisements throughout the subdivision process. Enclosure II is a map of the subdivision and identifies major conditions and advisements of this approval.

Please be advised that the approval is valid for one (1) year from the date on which the subdivision approval is given to the application. An extension beyond that time may be granted by the City of Edmonton.

Please be advised that an appeal may be lodged in accordance to Section 678 of the Municipal Government Act with the Subdivision and Development Appeal Board, 10019 - 103 Avenue NW, Edmonton Alberta, T5J 0G9, within 14 days from the date of the receipt of this decision. The date of receipt of the decision is deemed to be seven (7) days from the date the decision is mailed.

The Subdivision Authority did not receive comments from adjacent landowners. The application complies with the regulations set out in the Edmonton Zoning Bylaw, the land is serviceable, and the proposal advances a more compact urban form. The Subdivision Authority is of the opinion, after considering factors set out in Section 7 of the Subdivision and Development Regulation, that the land is suitable for the purpose for which the subdivision is intended.

If you have further questions, please contact subdivisions@edmonton.ca.

Regards,

Blair McDowell
Subdivision Authority

BM/tv/Posse #384865809-001

Enclosure(s)

Please be advised of the following:

Next Steps for Subdivision Approval

- The next step in the subdivision process is to have a legal instrument prepared (ie. Plan of Survey) in order to register the approved subdivision. The legal instrument is then forwarded to the City for endorsement along with the endorsement fee (\$686.00 - 2021 Fees Schedule) and subsequently released to the applicant for registration at the Land Titles Office.

Transportation

- There are existing boulevard trees adjacent to the site on 158 Street NW that must be protected during construction. For information about tree protection please refer to the City of Edmonton's website (Trees and Construction).
- Access for future development must be to the adjacent alley in conformance with Mature Neighbourhood Overlay Section 814.3(17) of the Zoning Bylaw #12800.
- A Development Permit for a Semi-detached dwelling (Posse #380208576-002) has been submitted to Development Services however it has not been circulated to date. Specific details of access will be reviewed through the Development Permit.
- There is an existing access to 158 Street NW. Upon redevelopment of the proposed northern lot, the existing residential access to 158 Street NW must be removed. The owner/applicant will be required to obtain a Permit to remove the access, available from Development and Zoning Services, 2nd Floor, 10111 - 104 Avenue NW, Edmonton.
- There is an existing school site directly across 158 Street NW from the proposed subdivision. As a current standard practice, front drive access is not permitted for residential properties opposite school sites. If the applicant chooses to apply for a front access variance, it may not be supported by Subdivision Planning's transportation review team.
- There is an existing power pole in the alley. Site access must maintain a minimum clearance of 1 m from the closest edge of the power pole to the closest edge of the proposed driveway.

Building / Site

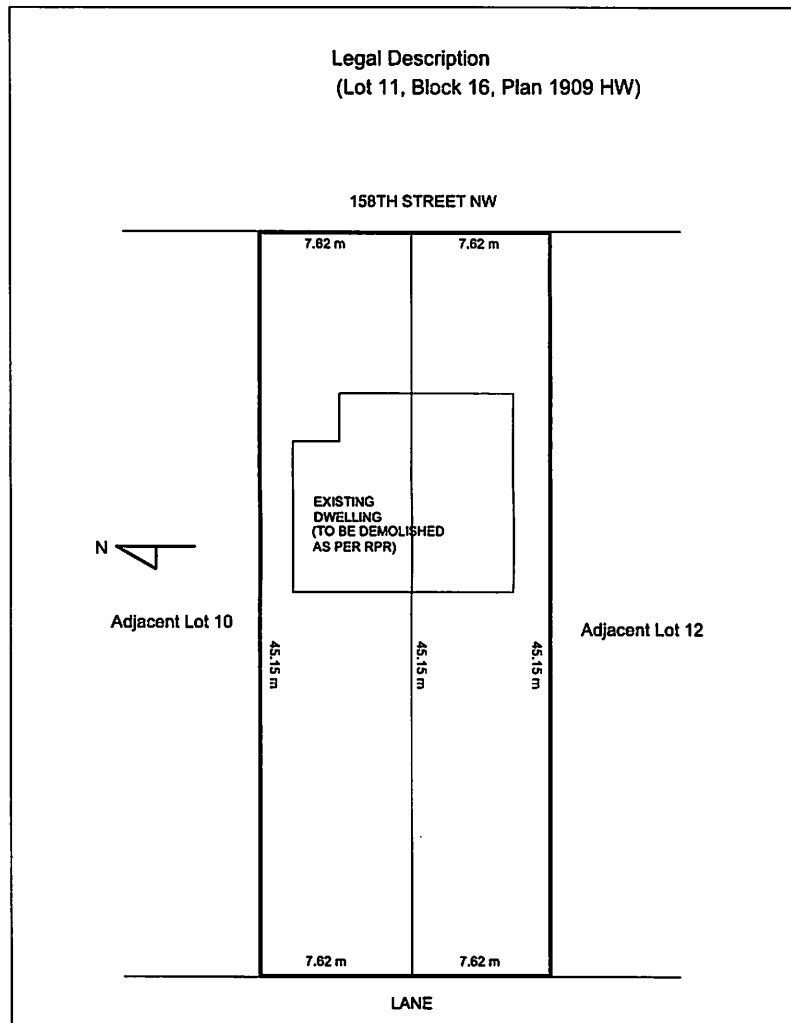
- The owner shall ensure that any change in property boundaries does not cause any structures on site to become non-compliant with the Safety Codes Act and the Alberta Building Code. Permits may be required for such changes. Please contact 311 for more information.

Servicing

- The owner is required to make satisfactory arrangements for, and pay all costs associated with separate servicing to each lot, as well as the modification, relocation and/or removal of existing services. For further information, please contact: EPCOR Distribution & Transmission Inc. (780-412-4000), TELUS Communications (Edmonton) Inc. (Real Estate Division [Rights of Way] 780-508-2456), ATCO Gas (780-424-5222), and EPCOR Drainage Services (Water and Sewer Servicing 780-496-5444).
- The existing services (water and sanitary) enter the proposed subdivision approximately 2.6 m north of the south property line of existing Lot 11 off 158 Street NW. As per the EPCOR Drainage Services Bylaw and the EPCOR Water Services and Wastewater Treatment Bylaw, these services cannot cross the proposed property line.
- If power service crosses the proposed property line the owner may be required to provide a blanket easement in favour of EPCOR Distribution & Transmission Inc. If required, said easement shall be registered prior to or concurrent with the final plan of survey (contact EPCOR Land Administration Group at 780-412-3252).

9826 - 158 STREET TENTATIVE PLAN OF SUBDIVISION

Legal Description
(Lot 11, Block 16, Plan 1909 HW)





Subdivision Authority

7th Floor, Edmonton Tower
10111 – 104 Avenue NW
Edmonton, Alberta T5J 0J4

March 11, 2021

File No. LDA21-0047

Alberta Geomatics Inc.
6908 Roper Road NW
Edmonton, AB T6B 3H9

ATTENTION: Piotr Strozyk

RE: Tentative plan of subdivision to create one (1) additional single detached residential lot from Lot 19, Block 49, Plan 5229 AD, located north of 93 Avenue NW and east of 152 Street NW;
SHERWOOD

The Subdivision by Plan is APPROVED on March 11, 2021, subject to the following condition:

1. that the owner pay all outstanding property taxes prior to the endorsement of the plan of survey.

Enclosure I is an attachment of the major advisements throughout the subdivision process. Enclosure II is a map of the subdivision and identifies major conditions and advisements of this approval.

Please be advised that the approval is valid for one (1) year from the date on which the subdivision approval is given to the application. An extension beyond that time may be granted by the City of Edmonton.

Please be advised that an appeal may be lodged in accordance to Section 678 of the Municipal Government Act with the Subdivision and Development Appeal Board, 10019 - 103 Avenue NW, Edmonton Alberta, T5J 0G9, within 14 days from the date of the receipt of this decision. The date of receipt of the decision is deemed to be seven (7) days from the date the decision is mailed.

The Subdivision Authority did not receive comments from adjacent landowners. The application complies with the regulations set out in the Edmonton Zoning Bylaw, the land is serviceable, and the proposal advances a more compact urban form. The Subdivision Authority is of the opinion, after considering factors set out in Section 7 of the Subdivision and Development Regulation, that the land is suitable for the purpose for which the subdivision is intended.

If you have further questions, please contact subdivisions@edmonton.ca.

Regards,

Blair McDowell
Subdivision Authority

BM/tv/Posse #384888028-001

Enclosure(s)

Please be advised of the following:

Next Steps for Subdivision Approval

- The next step in the subdivision process is to have a legal instrument prepared (ie. Plan of Survey) in order to register the approved subdivision. The legal instrument is then forwarded to the City for endorsement along with the endorsement fee (\$686.00 - 2021 Fees Schedule) and subsequently released to the applicant for registration at the Land Titles Office.

Transportation

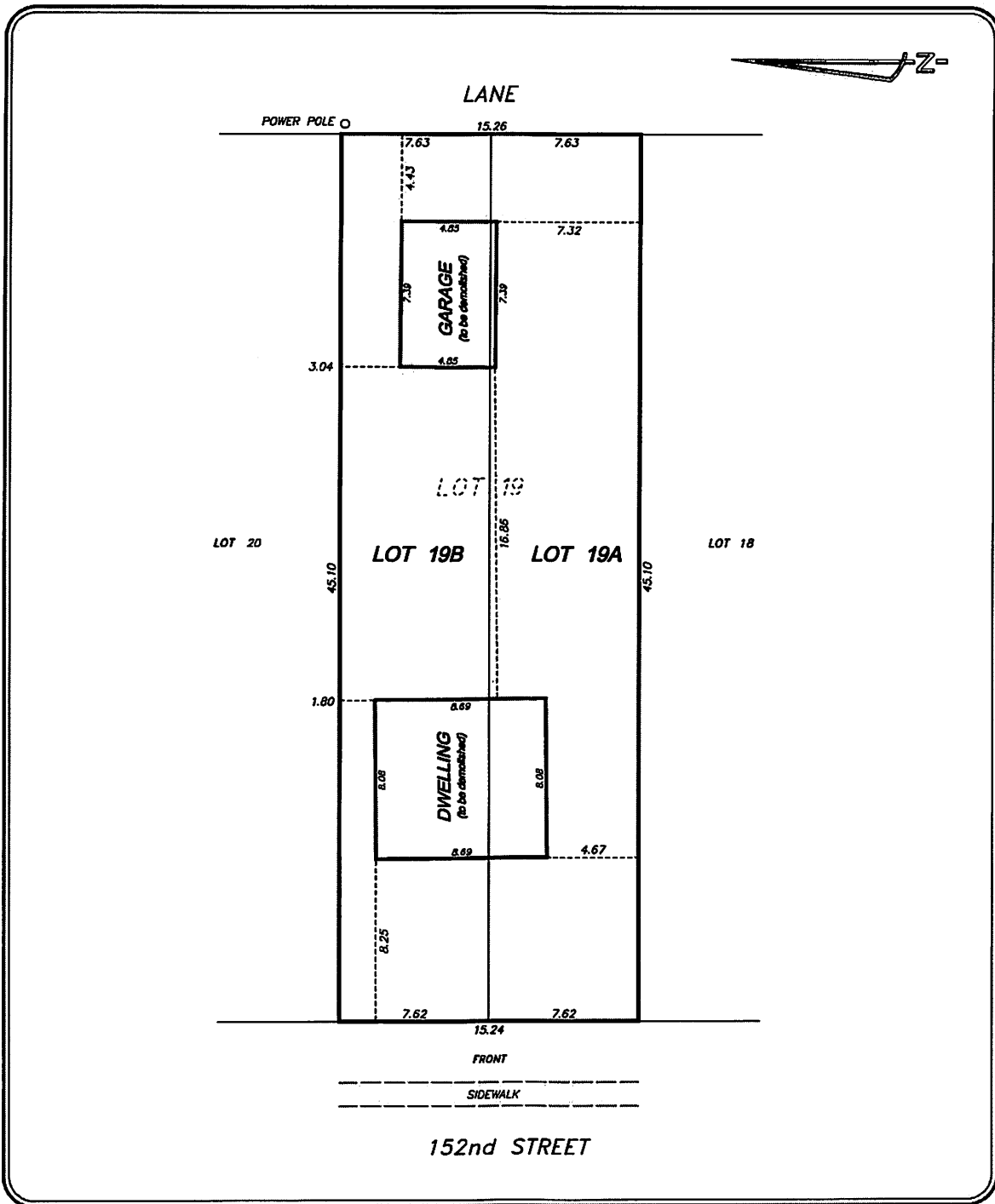
- Access for future development must be to the adjacent alley in conformance with the Mature Neighbourhood Overlay Sec. 814.3(17) of Zoning Bylaw #12800.
- There is an existing access to 152 Street NW. Upon redevelopment of proposed Lot 19A, the existing residential access to 152 Street NW must be removed. The owner/applicant will be required to obtain a Permit to remove the access, available from Development and Zoning Services, 2nd Floor, 10111 - 104 Avenue NW, Edmonton.
- There is an existing power pole in the alley. Site access must maintain a minimum clearance of 1 m from the closest edge of the power pole to the closest edge of the proposed driveway.

Building / Site

- The owner shall ensure that any change in property boundaries does not cause any structures on site to become non-compliant with the Safety Codes Act and the Alberta Building Code. Permits may be required for such changes. Please contact 311 for more information.

Servicing

- The owner is required to make satisfactory arrangements for, and pay all costs associated with separate servicing to each lot, as well as the modification, relocation and/or removal of existing services. For further information, please contact: EPCOR Distribution & Transmission Inc. (780-412-4000), TELUS Communications (Edmonton) Inc. (Real Estate Division [Rights of Way] 780-508-2456), ATCO Gas (780-424-5222), and EPCOR Drainage Services (Water and Sewer Servicing 780-496-5444).
- The existing services (water and sanitary) enter the proposed subdivision approximately 6.6 m north of the south property line of existing Lot 19 off 152 Street NW. As per the EPCOR Drainage Services Bylaw and the EPCOR Water Services and Wastewater Treatment Bylaw, these services cannot cross the proposed property line.
- There is a deficiency in on-street hydrant spacing adjacent to the property. The applicant/owner is advised to review on-site fire protection requirements to ensure adequate coverage (contact EPCOR Water at 780-412-3955).
- If power service crosses the proposed property line the owner may be required to provide a blanket easement in favour of EPCOR Distribution & Transmission Inc. If required, said easement shall be registered prior to or concurrent with the final plan of survey (contact EPCOR Land Administration Group at 780-412-3252).



TENTATIVE PLAN

LOT: 19	BLOCK: 49	PLAN: 5229 AD	
BUILDER/OWNER: APNA CONSTRUCTION CO. LTD.		SUB: SHERWOOD	
ADDRESS: 9351 - 152 STREET N.W.		ZONING: RF1	
CONTACT: apna.construction@hotmail.com		EDMONTON	
CERTIFICATE OF TITLE AREA		0.069 ha	
AREA IN PARCEL(S) BEING CREATED		0.069 ha	
NUMBER OF PARCEL CREATED		2	
<p>NOTES:</p> <p>ALL DISTANCES ARE IN METRES AND DECIMALS THEREOF ALL DISTANCES ON CURVED BOUNDARIES ARE ARC DISTANCES ALL DISTANCES AND AREAS ARE APPROXIMATE AND HAVE TO BE VERIFIED BY LEGAL SURVEY THIS INFORMATION IS PRELIMINARY ONLY AND IS SUBJECT TO APPROVAL BY LOCAL AUTHORITY ALBERTA GEOMATICS INC. IS NOT LIABLE FOR ANY COSTS INCURRED DUE TO ERRORS OR OMISSIONS REPRESENTED BY THIS PLAN.</p> <p>LEGEND:</p> <p>LEGAL SURVEY IRON POSTS FOUND SHOWN THUS ●</p>			
<p style="text-align: center;">Alberia Geomatics Inc.</p>		<p>SITE LOCATION</p> <p>N.T.S.</p>	
		<p>6908 ROPER ROAD NW EDMONTON ALBERTA T6B 3H9 email: abgeo@telus.net or: info@albertageo.com website: www.albertageo.com PH: (780) 437-8033 FAX: (780) 437-8024</p>	
FILE: E20509	SCALE 1: 250	DRAWN BY: J.K.	CHECKED BY: P.S.
		CHECKED BY: 2021-01-26	



Subdivision Authority

7th Floor, Edmonton Tower
10111 – 104 Avenue NW
Edmonton, Alberta T5J 0J4

March 11, 2021

File No. LDA21-0063

Hagen Surveys (1982) Ltd.
8920 20 Street NW
Edmonton, AB T6P 1K8

ATTENTION: Jordan Widmer

RE: Tentative plan of subdivision to create one (1) additional single detached residential lot from Lot 7, Block 4, Plan 8661 T, located south of 131 Avenue NW and west of Street NW; **CALDER**

The Subdivision by Plan is APPROVED on March 11, 2021, subject to the following conditions:

1. that the owner apply for a permit to demolish the existing dwelling and garage prior to endorsement of the final plan. Demolition permits can be obtained from Development Services located on the 2nd floor of Edmonton Tower at 10111 - 104 Avenue NW; and
2. that the owner pay all outstanding property taxes prior to the endorsement of the plan of survey.

Enclosure I is an attachment of the major advisements throughout the subdivision process. Enclosure II is a map of the subdivision and identifies major conditions and advisements of this approval.

Please be advised that the approval is valid for one (1) year from the date on which the subdivision approval is given to the application. An extension beyond that time may be granted by the City of Edmonton.

Please be advised that an appeal may be lodged in accordance to Section 678 of the Municipal Government Act with the Subdivision and Development Appeal Board, 10019 - 103 Avenue NW, Edmonton Alberta, T5J 0G9, within 14 days from the date of the receipt of this decision. The date of receipt of the decision is deemed to be seven (7) days from the date the decision is mailed.

The Subdivision Authority did not receive comments from adjacent landowners. The application complies with the regulations set out in the Edmonton Zoning Bylaw, the land is serviceable, and the proposal advances a more compact urban form. The Subdivision Authority is of the opinion, after considering factors set out in Section 7 of the Subdivision and Development Regulation, that the land is suitable for the purpose for which the subdivision is intended.

If you have further questions, please contact subdivisions@edmonton.ca.

Regards,

Blair McDowell
Subdivision Authority

BM/mb/Posse #385475441-001

Enclosures

Please be advised of the following:

Next Steps for Subdivision Approval

- The next step in the subdivision process is to have a legal instrument prepared (ie. Plan of Survey) in order to register the approved subdivision. The legal instrument is then forwarded to the City for endorsement along with the endorsement fee (\$686.00 - 2020 Fees Schedule) and subsequently released to the applicant for registration at the Land Titles Office.

Transportation

- There are existing boulevard trees adjacent to the site on 120 Street NW that must be protected during construction. For information about tree protection please refer to the City of Edmonton's website (Trees and Construction).
- Access for future development must be to the adjacent alley in conformance with Mature Neighbourhood Overlay Section 814.3(17) of the Zoning Bylaw #12800.
- The Calder neighbourhood is on the Neighbourhood Renewal Program. This specific site is scheduled for renewal in 2021. Subdivision Planning recommends that the owner/applicant email BuildingGreatNeighbourhoods@edmonton.ca to coordinate any work on road right-of-way. Should you require any additional information please email SPTransportation@edmonton.ca.

Building / Site

- The owner shall ensure that any change in property boundaries does not cause any structures on site to become non-compliant with the Safety Codes Act and the Alberta Building Code. Permits may be required for such changes. Please contact 311 for more information.

Servicing

- The owner is required to make satisfactory arrangements for, and pay all costs associated with separate servicing to each lot, as well as the modification, relocation and/or removal of existing services. For further information, please contact: EPCOR Distribution & Transmission Inc. (780-412-4000), TELUS Communications (Edmonton) Inc. (Real Estate Division [Rights of Way] 780-508-2456), ATCO Gas (780-424-5222), and EPCOR Drainage Services (Water and Sewer Servicing 780-496-5444).
- The existing services (water and sanitary) enter the proposed subdivision approximately 7.18 m south of the north property line of Lot 7 off of the lane. The existing storm service enters the proposed subdivision approximately 4.27 m south of the north property line of Lot 7 off 120 Street. As per the EPCOR Drainage Services Bylaw and the EPCOR Water Services and Wastewater Treatment Bylaw, these services cannot cross the proposed property line.
- There is a water main located within a laneway adjacent to the west property line of Lot 7. Any party proposing construction involving ground disturbance to a depth exceeding 2.0 m is required to enter into a Facility Proximity Agreement with EPCOR Water, prior to performing the ground disturbance. Please contact waterlandadmin@epcor.com with your request or for more information.
- There is an existing power pole in the alley, as shown on the Enclosure. Site access must maintain a minimum clearance of 1 m from the closest edge of the power pole to the closest edge of the proposed driveway.
- If power service crosses the proposed property line the owner may be required to provide a blanket easement in favour of EPCOR Distribution & Transmission Inc. If required, said easement shall be registered prior to or concurrent with the final plan of survey (contact EPCOR Land Administration Group at 780-412-3252).

TENTATIVE PLAN

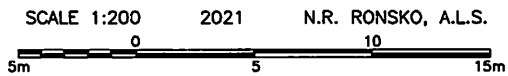
SHOWING SUBDIVISION OF

LOT 7, BLOCK 4, PLAN 8661 T.

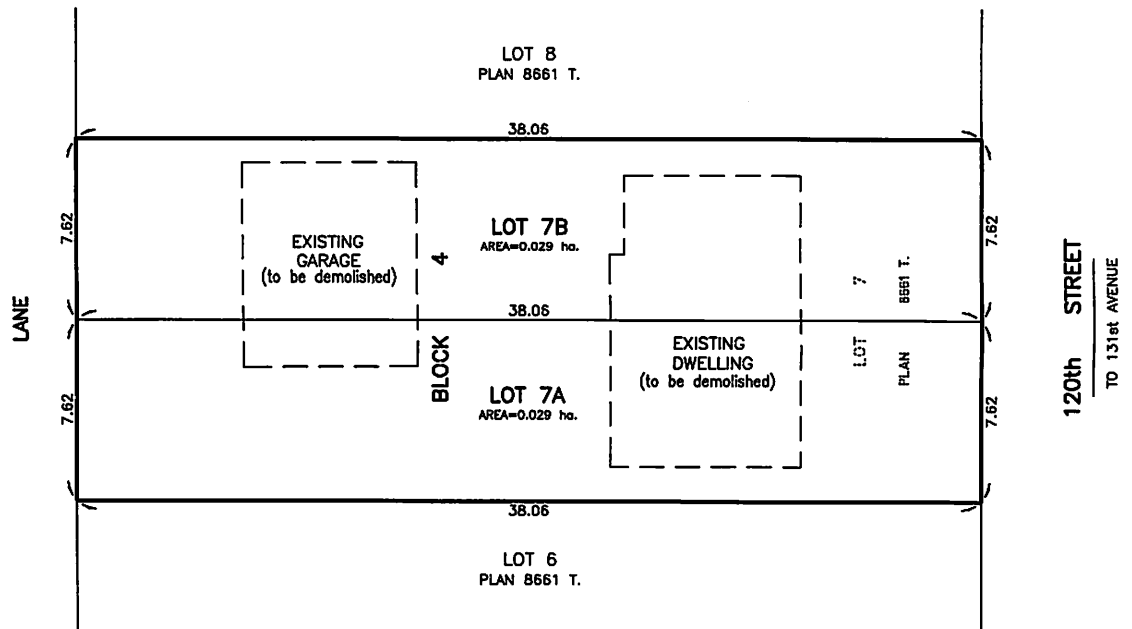
IN THE

S.W.1/4 SEC.19-53-24-4

EDMONTON ALBERTA



NOTE:
- DISTANCES ARE APPROXIMATE AND ARE IN METRES AND DECIMALS THEREOF.
- AREA DEALT WITH BOUNDED THUS.



HAGEN SURVEYS (1982) LTD.

8929-20 STREET, EDMONTON. Ph: 464-5506

SURVEYOR'S STAMP



DRAWN BY: J.V.

CALC'D. BY: J.V.

DATE: February 1, 2021

REVISED: -

FILE NO. 21S0057

DWG.NO. 21S0057T



Subdivision Authority

7th Floor, Edmonton Tower
10111 – 104 Avenue NW
Edmonton, Alberta T5J 0J4

March 11, 2021

File No. LDA21-0067

Hagen Surveys (1982) Ltd.
8929 20 Street NW
Edmonton, AB T6P 1K8

ATTENTION: Jordan Widmer

RE: Tentative plan of subdivision to create separate titles for a semi-detached dwelling from Lot 24, Block 8, Plan 3543 HW, located south of Avenue NW and west of 105 Street NW; **ALLENDALE**

The Subdivision by Plan is APPROVED on March 11, 2021, subject to the following conditions:

1. that the owner make satisfactory arrangements with EPCOR Water Services Inc. and EPCOR Drainage Services for the provision of separate services (water and sanitary) to the proposed western lot; and
2. that the owner pay all outstanding property taxes prior to the endorsement of the plan of survey.

Enclosure I is an attachment of the major advisements throughout the subdivision process. Enclosure II is a map of the subdivision and identifies major conditions and advisements of this approval.

Please be advised that the approval is valid for one (1) year from the date on which the subdivision approval is given to the application. An extension beyond that time may be granted by the City of Edmonton.

Please be advised that an appeal may be lodged in accordance to Section 678 of the Municipal Government Act with the Subdivision and Development Appeal Board, 10019 - 103 Avenue NW, Edmonton Alberta, T5J 0G9, within 14 days from the date of the receipt of this decision. The date of receipt of the decision is deemed to be seven (7) days from the date the decision is mailed.

The Subdivision Authority did not receive comments from adjacent landowners. The application complies with the regulations set out in the Edmonton Zoning Bylaw, the land is serviceable, and the proposal advances a more compact urban form. The Subdivision Authority is of the opinion, after considering factors set out in Section 7 of the Subdivision and Development Regulation, that the land is suitable for the purpose for which the subdivision is intended.

If you have further questions, please contact subdivisions@edmonton.ca.

Regards,

Blair McDowell
Subdivision Authority

BM/jv/Posse #385598120-001

Enclosure(s)

Please be advised of the following:

Next Steps for Subdivision Approval

- The next step in the subdivision process is to have a legal instrument prepared (ie. Plan of Survey) in order to register the approved subdivision. The legal instrument is then forwarded to the City for endorsement along with the endorsement fee (\$686.00 - 2020 Fees Schedule) and subsequently released to the applicant for registration at the Land Titles Office.

Transportation

- There are existing boulevard trees adjacent to the site on 67 Avenue NW that must be protected during construction. For information about tree protection please refer to the City of Edmonton's website (Trees and Construction).
- Access for future development must be to the adjacent alley in conformance with Mature Neighbourhood Overlay Section 814.3(17) of the Zoning Bylaw #12800.

Building / Site

- The owner shall ensure that any change in property boundaries does not cause any structures on site to become non-compliant with the Safety Codes Act and the Alberta Building Code. Permits may be required for such changes. Please contact 311 for more information.

Servicing

- The owner is required to make satisfactory arrangements for, and pay all costs associated with separate servicing to each lot, as well as the modification, relocation and/or removal of existing services. For further information, please contact: EPCOR Distribution & Transmission Inc. (780-412-4000), TELUS Communications (Edmonton) Inc. (Real Estate Division [Rights of Way] 780-508-2456), ATCO Gas (780-424-5222), and EPCOR Drainage Services (Water and Sewer Servicing 780-496-5444).
- The existing services (water and sanitary) enter the proposed subdivision approximately 6.8 m west of the east property line of Lot 24 off 67 Avenue NW. As per the EPCOR Drainage Services Bylaw and the EPCOR Water Services and Wastewater Treatment Bylaw, these services cannot cross the proposed property line.
- There is a deficiency in on-street hydrant spacing adjacent to the property. The applicant/owner is advised to review on-site fire protection requirements to ensure adequate coverage (contact EPCOR Water at 780-412-3955).
- If power service crosses the proposed property line the owner may be required to provide a blanket easement in favour of EPCOR Distribution & Transmission Inc. If required, said easement shall be registered prior to or concurrent with the final plan of survey (contact EPCOR Land Administration Group at 780-412-3252).

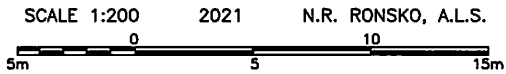
TENTATIVE PLAN

SHOWING SUBDIVISION OF

LOT 24, BLOCK 8, PLAN 3543 H.W.

IN THE
S.E.1/4 SEC.20-52-24-4

EDMONTON ALBERTA



NOTE:
- DISTANCES ARE APPROXIMATE AND ARE IN METRES AND DECIMALS THEREOF.
- AREA DEALT WITH BOUNDED THUS.

HAGEN SURVEYS (1982) LTD.

8929-20 STREET, EDMONTON. Ph: 464-5506

SURVEYOR'S STAMP



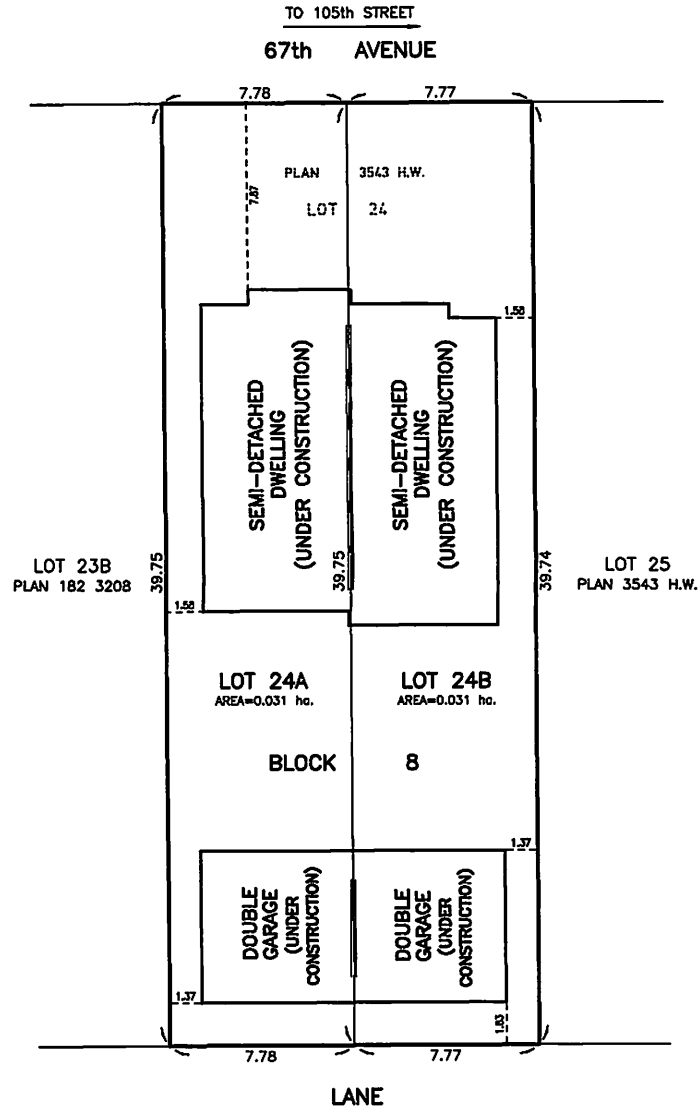
DRAWN BY: J.V.

CALC'D. BY: J.V.

DATE: February 2, 2021
REVISED: -

FILE NO. 21S0063

DWG.NO. 21S0063T





Subdivision Authority

7th Floor, Edmonton Tower
10111 – 104 Avenue NW
Edmonton, Alberta T5J 0J4

March 11, 2021

File No. LDA21-0074

Pals Geomatics Corp.
10704 176 Street NW
Edmonton, AB T5S 1G7

ATTENTION: Sam McDougall

RE: Tentative plan of subdivision to create separate titles for a semi-detached dwelling from Lot 4, Block 29, Plan 3402 HW, located south of Avenue NW and west of 132 Street NW; **WESTMOUNT**

The Subdivision by Plan is APPROVED on March 11, 2021, subject to the following conditions:

1. that a Development Permit for the construction of a semi-detached dwelling shall be approved prior to the endorsement of the plan of survey;
2. that the owner make satisfactory arrangements with EPCOR Water Services Inc. and EPCOR Drainage Services for the provision of separate services (water and sanitary) to the proposed northern lot; and
3. that the owner pay all outstanding property taxes prior to the endorsement of the plan of survey.

Enclosure I is an attachment of the major advisements throughout the subdivision process. Enclosure II is a map of the subdivision and identifies major conditions and advisements of this approval.

Please be advised that the approval is valid for one (1) year from the date on which the subdivision approval is given to the application. An extension beyond that time may be granted by the City of Edmonton.

Please be advised that an appeal may be lodged in accordance to Section 678 of the Municipal Government Act with the Subdivision and Development Appeal Board, 10019 - 103 Avenue NW, Edmonton Alberta, T5J 0G9, within 14 days from the date of the receipt of this decision. The date of receipt of the decision is deemed to be seven (7) days from the date the decision is mailed.

The Subdivision Authority did not receive comments from adjacent landowners. The application complies with the regulations set out in the Edmonton Zoning Bylaw, the land is serviceable, and the proposal advances a more compact urban form. The Subdivision Authority is of the opinion, after considering factors set out in Section 7 of the Subdivision and Development Regulation, that the land is suitable for the purpose for which the subdivision is intended.

If you have further questions, please contact subdivisions@edmonton.ca.

Regards,

Blair McDowell
Subdivision Authority

BM/jv/Posse #386100354-001

Enclosure(s)

Please be advised of the following:

Next Steps for Subdivision Approval

- The next step in the subdivision process is to have a legal instrument prepared (ie. Plan of Survey) in order to register the approved subdivision. The legal instrument is then forwarded to the City for endorsement along with the endorsement fee (\$686.00 - 2021 Fees Schedule) and subsequently released to the applicant for registration at the Land Titles Office.

Transportation

- There are existing boulevard trees adjacent to the site on 132 Street NW that must be protected during construction. For information about tree protection please refer to the City of Edmonton's website (search "Trees and Construction").
- Access for future development must be to the adjacent alley in conformance with Mature Neighbourhood Overlay Section 814.3(17) of the Zoning Bylaw #12800.
- There is an existing access to 132 Street NW. Upon redevelopment of proposed Lot 4A, the existing residential access to 132 Street NW must be removed. The curb, gutter and sidewalk must be constructed and boulevard restored. This will be a condition of the development permit.

Building / Site

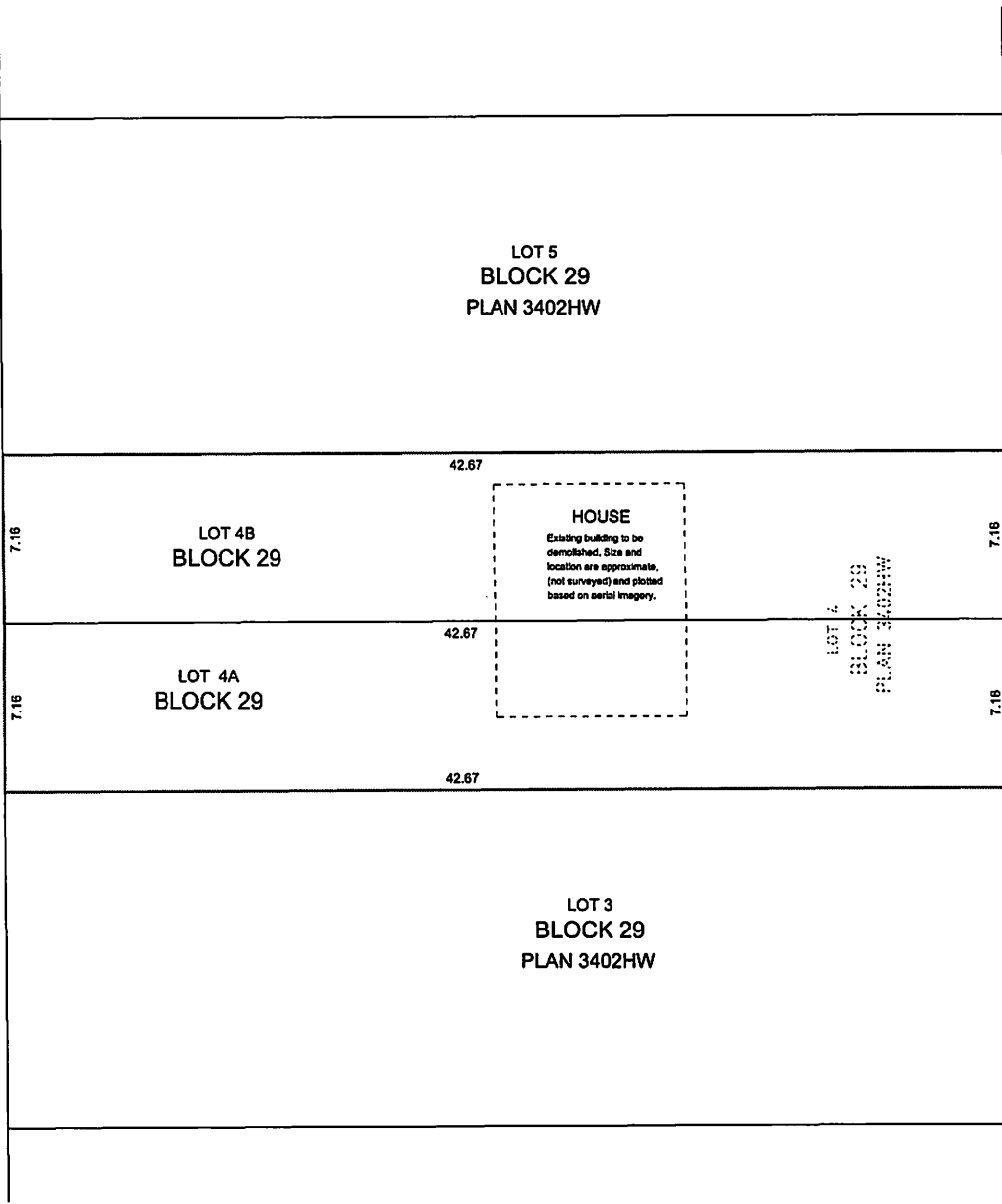
- The owner shall ensure that any change in property boundaries does not cause any structures on site to become non-compliant with the Safety Codes Act and the Alberta Building Code. Permits may be required for such changes. Please contact 311 for more information.

Servicing

- The owner is required to make satisfactory arrangements for, and pay all costs associated with separate servicing to each lot, as well as the modification, relocation and/or removal of existing services. For further information, please contact: EPCOR Distribution & Transmission Inc. (780-412-4000), TELUS Communications (Edmonton) Inc. (Real Estate Division [Rights of Way] 780-508-2456), ATCO Gas (780-424-5222), and EPCOR Drainage Services (Water and Sewer Servicing 780-496-5444).
- The existing services (water and sanitary) enter the proposed subdivision approximately 4.3 m north of the south property line of Lot 4 off 132 Street NW. As per the EPCOR Drainage Services Bylaw and the EPCOR Water Services and Wastewater Treatment Bylaw, these services cannot cross the proposed property line.
- There is a water main located within a laneway adjacent to the west property line of Lot 4. Any party proposing construction involving ground disturbance to a depth exceeding 2.0 within 5.0 m of the boundary of lands or Right of Way containing Epcor Water facilities, is required to enter into a Facility Proximity Agreement with EPCOR Water, prior to performing the ground disturbance. Please contact waterlandadmin@epcor.com with your request or for more information.
- There is a deficiency in on-street hydrant spacing adjacent to the property. The applicant/owner is advised to review on-site fire protection requirements to ensure adequate coverage (contact EPCOR Water at 780-412-3955).
- If power service crosses the proposed property line the owner may be required to provide a blanket easement in favour of EPCOR Distribution & Transmission Inc. If required, said easement shall be registered prior to or concurrent with the final plan of survey (contact EPCOR Land Administration Group at 780-412-3252).



LANE

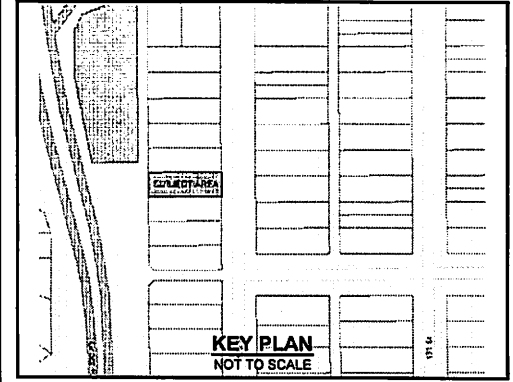


132 STREET NW

ACCENT INFILLS

NOTES:

- ALL DISTANCES ARE SHOWN IN METRES AND DECIMALS THEREOF.
- ALL DISTANCES ON CURVED BOUNDARIES ARE ARC LENGTHS.
- ALL INFORMATION SHOWN ON THIS PLAN IS BOTH TENTATIVE AND PRELIMINARY, AND SUBJECT TO CHANGE BY THE PLAN OF SURVEY.
- THE BOUNDARY SHOWN, EVEN IF ANNOTATED, IS SUBJECT TO CHANGE BY THE PLAN OF SURVEY.
- THE ZONING OF THIS SUBJECT AREA IS R-F1.
- PLAN TO BE SUBDIVIDED SHOWN OUTLINED THUS: AND CONTAINS: 0.061 ha.



REV. NO.	DATE	ITEM	BY
1	FEB. 021	T-PLAN	CN

REVISIONS

WESTMOUNT

TENTATIVE PLAN SHOWING PROPOSED

SUBDIVISION

OF

LOT 4, BLOCK 29, PLAN 3402HW

WITHIN THE

S.E. 1/4 SEC. 12 - TWP. 53 - RGE. 25 - W. 4TH MER.

EDMONTON - ALBERTA

2021
SCALE: 1:200

P Pals Geomatics
 Phone: (780) 455-3177 Fax: (780) 451-2047
 Email: edmonton@palsgeomatics.com
 10704-176 Street NW, Edmonton, Alberta T5S 1G7

FILE NO. 02000183T DRAFTED BY: CN CHECKED BY: SM

Thursday, March 4, 2021
10:00 am.



PLACE: ET 6 MR NW 06-127

SUBDIVISION AUTHORITY MINUTES MEETING NO. 09

PRESENT	Blair McDowell, Chief Subdivision Officer	
1.	ADOPTION OF AGENDA	
MOVED	Blair McDowell	
	That the Subdivision Authority Agenda for the March 4, 2021 meeting be adopted.	
FOR THE MOTION	Blair McDowell	CARRIED
2.	ADOPTION OF MINUTES	
MOVED	Blair McDowell	
	That the Subdivision Authority Minutes for the February 25, 2021 meeting be adopted.	
FOR THE MOTION	Blair McDowell	CARRIED
3.	OLD BUSINESS	
4.	NEW BUSINESS	
1.	LDA20-0039 345927474-001	Tentative plan of subdivision to create two (2) multi-unit housing lots, 23 row housing lots and one (1) Public Utility Lot from Lot 2, Block 6A, Plan 922 0135 located east of 121 Street NW and south of Yellowhead Trail; BLATCHFORD
MOVED	Blair McDowell	
	That the application for subdivision be Approved.	
FOR THE MOTION	Blair McDowell	CARRIED
2.	LDA20-0337 375152424-001	Tentative plan of subdivision to create 129 single detached lots from Lot 2, Block 1, Plan 202 0692, located north of 35 Avenue NW and east of Winterburn Road NW; EDGEMONT
MOVED	Blair McDowell	
	That the application for subdivision be Approved.	
FOR THE MOTION	Blair McDowell	CARRIED

3.	LDA20-0408 379597079-001	Tentative plan of subdivision to create 11 single detached residential lots from Block C, Plan 4185 NY and Lot D, Plan 540 RS, located south of Cumberland Road NW and east of 142 Street NW; CUMBERLAND
MOVED		Blair McDowell That the application for subdivision be Approved.
FOR THE MOTION		Blair McDowell CARRIED
4.	LDA20-0436 378982636-001	Tentative plan of subdivision to create 93 single detached residential lots from Lot 1, Block A, Plan 212 0009 located east of 66 Street NW and south of Anthony Henday Drive; MCCONACHIE
MOVED		Blair McDowell That the application for subdivision be Approved.
FOR THE MOTION		Blair McDowell CARRIED
5.	LDA16-0016 185550338-001	REVISION of conditionally approved tentative plan of subdivision to create 69 single detached residential lots and 18 semi-detached residential lots from Lot 6, Block 1, Plan 182 0084 located north of 30 Avenue SW and east of Cavanagh Boulevard (111 Street) SW; CAVANAGH
MOVED		Blair McDowell That the application for subdivision be Approved.
FOR THE MOTION		Blair McDowell CARRIED
6.	LDA17-0368 253708129-001	REVISION of conditionally approved tentative plan of subdivision to create 208 single detached residential lots, 146 semi-detached residential lots, two (2) multiple family lots, three (3) Municipal Reserve lots and two (2) Environmental Reserve lots from Lot 1, Plan 012 1042, the south half of the SE 8-52-23-W4M, and Lot 2, Plan 812 1577, located north of 34 Avenue NW and west of Meridian Street NW; MAPLE
MOVED		Blair McDowell That the application for subdivision be Approved.
FOR THE MOTION		Blair McDowell CARRIED
7.	LDA20-0191 365151617-001	Tentative plan of subdivision to adjust the property boundary between Lots 21 and 22, Block 37, Plan 8175 ET, located north of 100 Avenue NW and east of 168 Street NW; GLENWOOD
MOVED		Blair McDowell That the application for subdivision be Approved.
FOR THE MOTION		Blair McDowell CARRIED
8.	LDA20-0346 377248812-001	Tentative plan of subdivision to create one (1) additional single detached residential lot from Lot 21, Block 5, Plan 5414 NY, located north of 44 Avenue NW and east of 154 Street NW; RAMSAY HEIGHTS
MOVED		Blair McDowell That the application for subdivision be Approved.

FOR THE MOTION		Blair McDowell	CARRIED
9.	LDA20-0415 379608443-001	Tentative plan of subdivision to create two (2) bare land condominium units from Lot 10, Block 5, Plan 132 4849, located north of Eby Road SW and west of Ewing Trail SW; ELLERSLIE INDUSTRIAL	
MOVED		Blair McDowell That the application for subdivision be Approved.	
FOR THE MOTION		Blair McDowell	CARRIED
10.	LDA20-0416 379964920-001	Tentative plan of subdivision to create one (1) additional single detached residential lot from Lot 10, Block 12, Plan 239 HW, located north of 57 Avenue NW and east of 110 Street NW; PLEASANTVIEW	
MOVED		Blair McDowell That the application for subdivision be Approved.	
FOR THE MOTION		Blair McDowell	CARRIED
11.	LDA20-0417 380064273-001	Tentative plan of subdivision to create separate titles for a semi-detached dwelling from Lot 20, Block 22, Plan 4851 HW, located north of 103 Avenue NW and west of 78 Street NW; FOREST HEIGHTS	
MOVED		Blair McDowell That the application for subdivision be Approved.	
FOR THE MOTION		Blair McDowell	CARRIED
12.	LDA20-0419 380353382-001	Tentative plan of subdivision to create one (1) additional single detached residential lot from Lots 3 & 4, Block 14, Plan 1497 AE, located north of 128 Avenue NW and east of 71 Street NW; BALWIN	
MOVED		Blair McDowell That the application for subdivision be Approved.	
FOR THE MOTION		Blair McDowell	CARRIED
13.	LDA20-0420 379915525-001	Tentative plan of subdivision to create one (1) additional single detached residential lot from Lot 4, Block 4, Plan 239 HW, located north of 54 Avenue NW and east of 109A Street NW; PLEASANTVIEW	
MOVED		Blair McDowell That the application for subdivision be Approved.	
FOR THE MOTION		Blair McDowell	CARRIED
14.	LDA21-0029 383792180-001	Tentative plan of subdivision to create one (1) additional single detached residential lot from Lot 5, Block 6, Plan RN22, located north of 107 Avenue NW and east of 123 Street NW; WESTMOUNT	
MOVED		Blair McDowell That the application for subdivision be Approved.	
FOR THE MOTION		Blair McDowell	CARRIED

15.	LDA21-0037 384323652-001	Tentative plan of subdivision to create one (1) additional single detached residential lot from Lot 22A, Block 3, Plan 042 1255, located south of 79 Avenue NW and west of 115 Street NW; MCKERNAN	
MOVED		Blair McDowell That the application for subdivision be Approved.	
FOR THE MOTION		Blair McDowell	CARRIED
16.	LDA21-0048 384936180-001	Tentative plan of subdivision to create one (1) other lot from Block C, Plan 2887 AQ and Lot 4, Block C, Plan 132 0859, located north of 167 Avenue NW and west of 66 Street NW; SCHONSEE	
MOVED		Blair McDowell That the application for subdivision be Approved.	
FOR THE MOTION		Blair McDowell	CARRIED
5.	ADJOURNMENT The meeting adjourned at 10:20 a.m.		