

Thursday, January 7, 2021  
10:00 am.



PLACE: ET 6 MR NW 06-127

## SUBDIVISION AUTHORITY AGENDA MEETING NO. 01

**1. ADOPTION OF AGENDA**

RECOMMENDATION

That the Subdivision Authority Agenda for the January 7, 2021 meeting be adopted.

**2. ADOPTION OF MINUTES**

RECOMMENDATION

That the Subdivision Authority Minutes for the December 17, 2020 meeting be adopted.

**3. OLD BUSINESS**

**4. NEW BUSINESS**

- |    |                             |   |
|----|-----------------------------|---|
| 1. | LDA14-0445<br>161436357-001 | REVISION of conditionally approved tentative plan of subdivision to create 80 single detached residential lots, 12 semi-detached residential lots and 32 row housing lots, from the north half of the SE 23-51-24-W4M located north of 22 Avenue SW and west of 50 Street SW; <b>WALKER</b>   |
| 2. | LDA15-0099<br>168014476-001 | REVISION to conditionally approved tentative plan of subdivision to create 98 single detached residential lots, 44 semi-detached residential lots, one (1) non-credit Municipal Reserve lot, and one (1) multi-unit housing (MHL) lot from Lot B, Plan 2310 TR located south of Mayday Lane SW and west of 91 Street SW; <b>THE ORCHARDS AT ELLERSLIE</b> |
| 3. | LDA19-0289<br>310322131-001 | Tentative plan of subdivision to create one (1) additional single detached residential lot and facilitate a lot line adjustment from Lots 1, 2, 3 and 4, Block 48, Plan I25, located south of 76 Avenue NW and east of 106 Street NW; <b>QUEEN ALEXANDRA</b>  |
| 4. | LDA19-0456<br>343549772-001 | REVISION of conditionally approved tentative plan of subdivision to create 33 single detached residential lots and one (1) Public Utility lot, from the NE 13-53-26-W4M, located north of 124 Avenue NW and west of Winterburn Road NW; <b>KINGLET GARDENS</b>  |
| 5. | LDA19-0475<br>301196628-001 | REVISION of conditionally approved tentative plan of subdivision to create 53 single detached residential lots and one (1) other lot from Lot B, Plan 5396 NY, located South of Stony Plain Road NW and west of 224 Street NW; <b>SECORD</b>  |
| 6. | LDA20-0006<br>350254137-001 | Tentative plan of subdivision to create four (3) Public Utility lots (PUL) and one (1) commercial lot from the SE 13-51-25-W4M located north of 41 Avenue SW and west of James Mowatt Trail SW; <b>DESROCHERS AND HERITAGE VALLEY TOWN CENTRE</b>   |

7.	LDA20-0373 377972641-001	Tentative plan of subdivision to create one (1) commercial unit and one (1) remnant (in three (3) parts) by phased condominium from Lot 2, Block 2, Plan 172 1164, north of 137 Avenue and west of Mistatim Road NW; <b>MISTATIM INDUSTRIAL</b>
8.	LDA20-0384 379090259-001	Tentative plan of subdivision to create one (1) additional single detached residential lot, from Lot 11, Block 3, Plan 2128 MC, located south of 83 Avenue NW and east of 134 Street NW; <b>LAURIER HEIGHTS</b>
<b>5.</b>	<b>OTHER BUSINESS</b>	



January 7, 2021

File No. LDA14-0445

Stantec Consulting Ltd.  
400 - 10220 103 Avenue NW  
Edmonton, AB T5J 0K4

ATTENTION: Mike Vivian

RE: REVISION of conditionally approved tentative plan of subdivision to create 80 single detached residential lots, 12 semi-detached residential lots and 32 row housing lots, from the north half of the SE 23-51-24-W4M located north of 22 Avenue SW and west of 50 Street SW; **WALKER**

---

The subdivision was initially approved on February 19, 2015. Its first revision, a relotting, received approval under LDA16-0195 on July 21, 2016. The second revision, which introduced phasing, was approved under LDA14-0445 on April 3, 2017. Phase 1, comprised of 19 single detached lots, was subsequently endorsed and registered under Plan 182 2899. The third revision to LDA14-0445, a relotting, was approved on October 11, 2018. This fourth change request removes eight (8) row housing lots and adds six (6) single detached residential lots within Phase 2.

**I The Subdivision by Plan is APPROVED on January 7, 2021, subject to the following conditions:**

1. that the owner enter into a Servicing Agreement with the City of Edmonton pursuant to Section 655 of the Municipal Government Act;
2. that the owner prepare the necessary plans and documentation to grant new or carry forward existing easements and restrictive covenants in favour of the City of Edmonton, EPCOR Distribution & Transmission Inc., EPCOR Water Services Inc., and EPCOR Drainage Services, as required by the aforementioned agencies or shown on the engineering drawings that are deemed to be part of the Servicing Agreement;
3. that LDA20-0395 to amend the Edmonton Zoning Bylaw shall be approved prior to the endorsement of the plan of survey; and
4. that the owner pay all outstanding property taxes prior to the endorsement of the plan of survey.

**II The Servicing Agreement required in Clause I (1) shall contain, among other things, the following:**

1. that the owner pay all servicing costs, assessments, roadway modification costs (including but not limited to sidewalk, shared use path and/or transit infrastructure), construction costs and inspection costs required by this subdivision;
2. that the owner pay all costs specified in the Servicing Agreement prior to endorsement of the plan of survey;

3. that the owner pay the Drainage Assessments applicable to this subdivision;
4. that the owner pay the Arterial Roadway Assessments applicable to this subdivision;
5. that the owner submits an Erosion and Sediment Control (ESC) Plan specific for this development and for implementation during and after construction in accordance with the City of Edmonton ESC Guidelines and Field Manual;
6. that the owner submits detailed engineering drawings and technical studies in accordance with the City of Edmonton Design and Construction Standards and to the satisfaction of the City Departments and affected utility agencies;
7. that the owner shall submit red line revisions or resubmit engineering drawings, subject to the extent of the proposed revisions, to the satisfaction of Development Servicing Agreements; and
8. that the owner is responsible for the landscape design and construction within the road rights of way to the satisfaction of City Departments and affected utility agencies.

Enclosure I is a map of the subdivision identifying major conditions of this approval.

Municipal Reserves for the north half of the SE 23-51-24-W4M were addressed by Deferred Reserve Caveat (DRC) with LDA13-0517. The DRC was used to assemble a district park under LDA14-0553.

Please be advised that the approval is valid for one (1) year from the date on which the subdivision approval is given to the application. An extension beyond that time may be granted by the City of Edmonton.

Please be advised that an appeal may be lodged in accordance to Section 678 of the Municipal Government Act with the Subdivision and Development Appeal Board, 10019 - 103 Avenue NW, Edmonton Alberta, T5J 0G9, within 14 days from the date of the receipt of this decision. The date of receipt of the decision is deemed to be seven (7) days from the date the decision is mailed.

If you have further questions, please contact [subdivisions@edmonton.ca](mailto:subdivisions@edmonton.ca).

Regards,

Blair McDowell  
Subdivision Authority

BM/kr/Posse #161436357-001

Enclosure

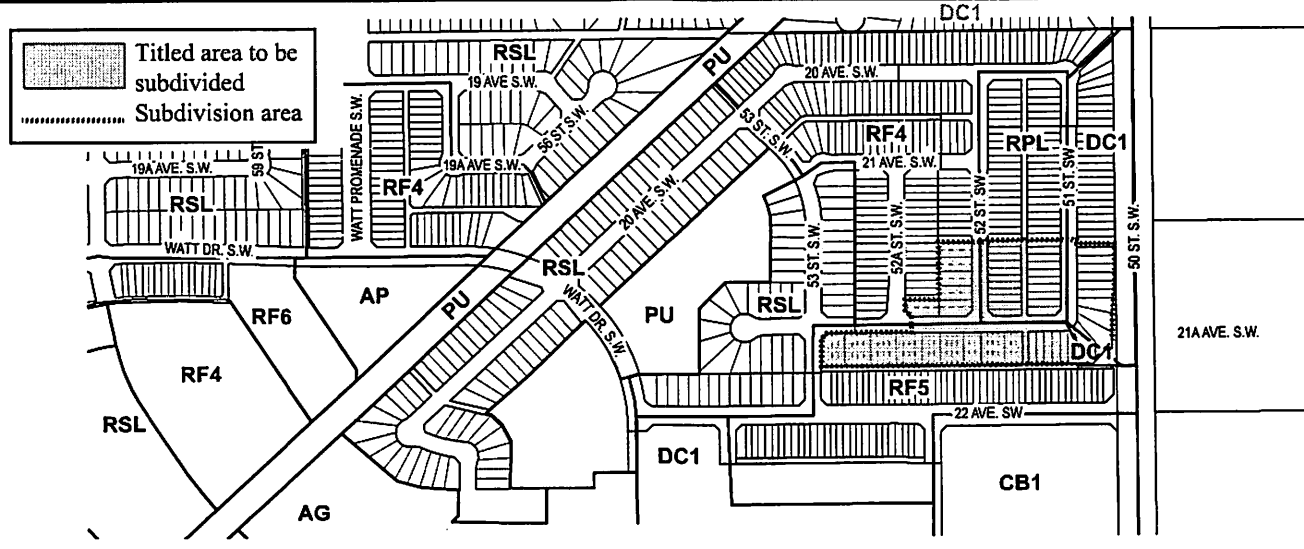
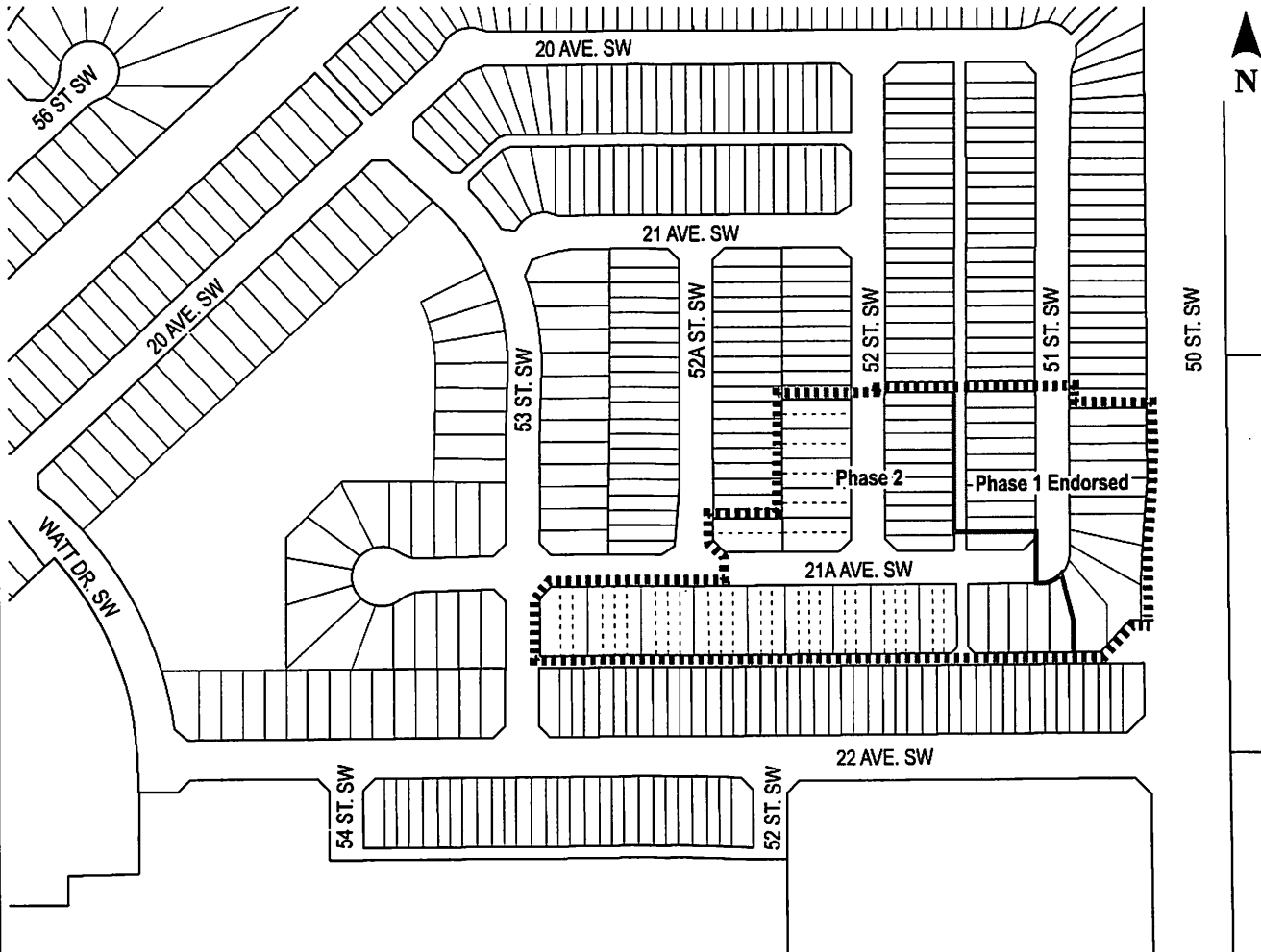
SUBDIVISION CONDITIONS OF APPROVAL MAP

December 24, 2020

LDA14-0445

----- Limit of proposed subdivision

—— Phasing line





January 7, 2021

File No. LDA15-0099

Select Engineering Consultants Ltd.  
100 - 17413 107 Avenue NW  
Edmonton AB, T5S 1E5

ATTENTION: Jeanne Calder

RE: REVISION to conditionally approved tentative plan of subdivision to create 98 single detached residential lots, 44 semi-detached residential lots, one (1) non-credit Municipal Reserve lot, and one (1) multi-unit housing (MHL) lot from Lot B, Plan 2310 TR located south of Mayday Lane SW and west of 91 Street SW; **THE ORCHARDS AT ELLERSLIE**

---

The original subdivision was approved on July 27, 2017. Phase 1 was registered. This is the third revision to LDA15-0099. A total of three lots have been added to the subdivision. This application decreases the number of single detached residential lots from 99 to 98, increases the number of semi-detached residential lots from 40 to 44, and adjusts the lot lines in Phase 3.

**I The Subdivision by Plan is APPROVED on January 7, 2021, subject to the following conditions:**

1. that the owner provide money in place of Municipal Reserve (MR), in the amount of \$357,125.00 representing 0.689 ha pursuant to Section 666 and Section 667 of the Municipal Government Act;
2. that the owner enter into a Servicing Agreement with the City of Edmonton pursuant to Section 655 of the Municipal Government Act;
3. that the owner prepare the necessary plans and documentation to grant new or carry forward existing easements and restrictive covenants in favour of the City of Edmonton, EPCOR Distribution & Transmission Inc., EPCOR Water Services Inc., and EPCOR Drainage Services, as required by the aforementioned agencies or shown on the engineering drawings that are deemed to be part of the Servicing Agreement;
4. that the lots identified be withheld from registration for the existing 4 m temporary emergency access (constructed with Phase 1) until the permanent emergency access is constructed and operational, to the satisfaction of Subdivision and Development Coordination, as shown on the "Conditions of Approval" map, Enclosure I;
5. that the owner be permitted to register this plan of subdivision in phases in sequential order, as shown on the "Conditions of Approval" map, Enclosure I;
6. that the owner register a disturbed soil restrictive covenant in favour of EPCOR Water Services Inc. and EPCOR Drainage Services, against the lots flanking the walkway, as shown on the "Conditions of Approval" map, Enclosure I; and

7. that the owner pay all outstanding property taxes prior to the endorsement of the plan of survey.

**II The Servicing Agreement required in Clause I(2) shall contain, among other things, the following:**

1. that the owner pay all servicing costs, assessments, roadway modification costs (including but not limited to sidewalk, shared use path and/or transit infrastructure), construction costs and inspection costs required by this subdivision;
2. that the owner pay all costs specified in the Servicing Agreement prior to endorsement of the plan of survey;
3. that the owner pay the Drainage Assessments applicable to this subdivision;
4. that the owner pay the Arterial Roadway Assessments applicable to this subdivision;
5. that the owner submits an Erosion and Sediment Control (ESC) Plan specific for this development and for implementation during and after construction in accordance with the City of Edmonton ESC Guidelines and Field Manual;
6. that the owner submits detailed engineering drawings and technical studies in accordance with the City of Edmonton Design and Construction Standards and to the satisfaction of the City Departments and affected utility agencies;
7. that the owner shall submit redline revisions or resubmit engineering drawings, subject to the extent of the proposed revisions, to the satisfaction of Development Servicing Agreements;
8. that the engineering drawings include a driveway plan for the side driveways to the flanking road, to the satisfaction of Subdivision and Development Coordination, as shown on the "Conditions of Approval" map, Enclosure I;
9. that the owner constructs a 3 m hard surface shared use path with "Shared Use" signage, lighting, and bollards, within the non-credit MR lot, to the satisfaction of Subdivision and Development Coordination, as shown on the "Conditions of Approval" map, Enclosure I;
10. that the owner constructs a 3 m concrete emergency access with lighting, and t-bollards to the satisfaction of Subdivision and Development Coordination, as shown on the "Conditions of Approval" map, Enclosure I;
11. that the owner remove, level, topsoil, and seed the closed portion of the 91 Street SW government road allowance with Phase 3, to the satisfaction of Subdivision and Development Coordination;
12. that a Final Acceptance Certificate (FAC) for storm sewers will not be issued until such time as the downstream permanent storm sewer systems are completed and operational to the satisfaction of Subdivision and Development Coordination;
13. that the owner is responsible for the disposal of any stormwater flow generated from the proposed development, at their own cost, until such time that the ultimate Orchards Storm

Outfall and interconnected pipe is completed and operational to the satisfaction of Subdivision and Development Coordination;

14. that the owner construct all fences wholly on privately-owned lands, to the satisfaction of Subdivision and Development Coordination, as shown on the "Conditions of Approval" map, Enclosure I; and
15. that the owner is responsible for the landscape design and construction within the non-credit Reserve lot, road rights of way, and walkway to the satisfaction of City Departments and affected utility agencies.

Enclosure I is a map of the subdivision identifying major conditions of this approval.

The owner will provide money in place of Municipal Reserve (MR), in the total amount of \$840,294.00, representing 1.62 ha pursuant to Section 666 and Section 667 of the Municipal Government Act.

Municipal Reserve (MR) for Lot B, Plan 2310 TR in the amount of \$483,169.00, representing 0.932 ha, was provided by money in place with Phase 1 of this subdivision.

Municipal Reserve (MR) for Lot B, Plan 2310 TR in the amount of \$357,125.00, representing 0.689 ha, will be provided by money in place with Phases 2 and 3 of this subdivision. Money in place may change depending upon the final plan of survey.

Please be advised that the approval is valid for one (1) year from the date on which the subdivision approval is given to the application. An extension beyond that time may be granted by the City of Edmonton.

Please be advised that an appeal may be lodged in accordance to Section 678 of the Municipal Government Act with the Subdivision and Development Appeal Board, 10019 - 103 Avenue NW, Edmonton Alberta, T5J 0G9, within 14 days from the date of the receipt of this decision. The date of receipt of the decision is deemed to be seven (7) days from the date the decision is mailed.

If you have further questions, please contact [subdivisions@edmonton.ca](mailto:subdivisions@edmonton.ca).

Regards,

Blair McDowell  
Subdivision Authority

BM/sm/Posse #168014476-001












Enclosure(s)

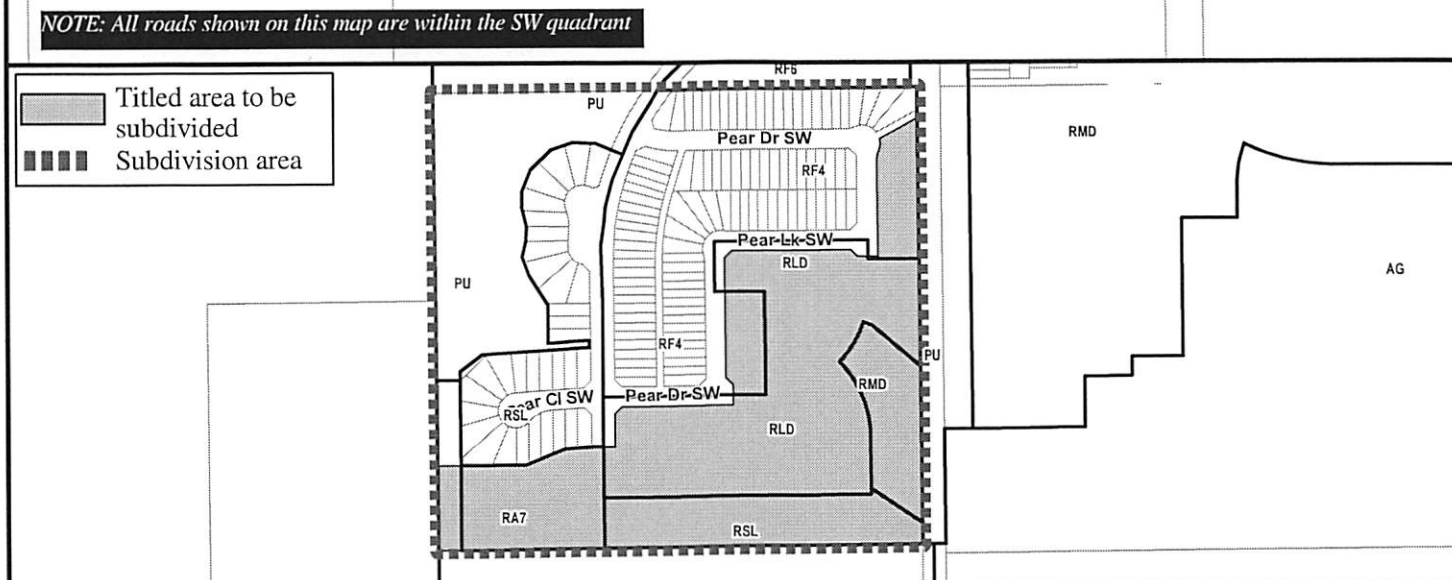
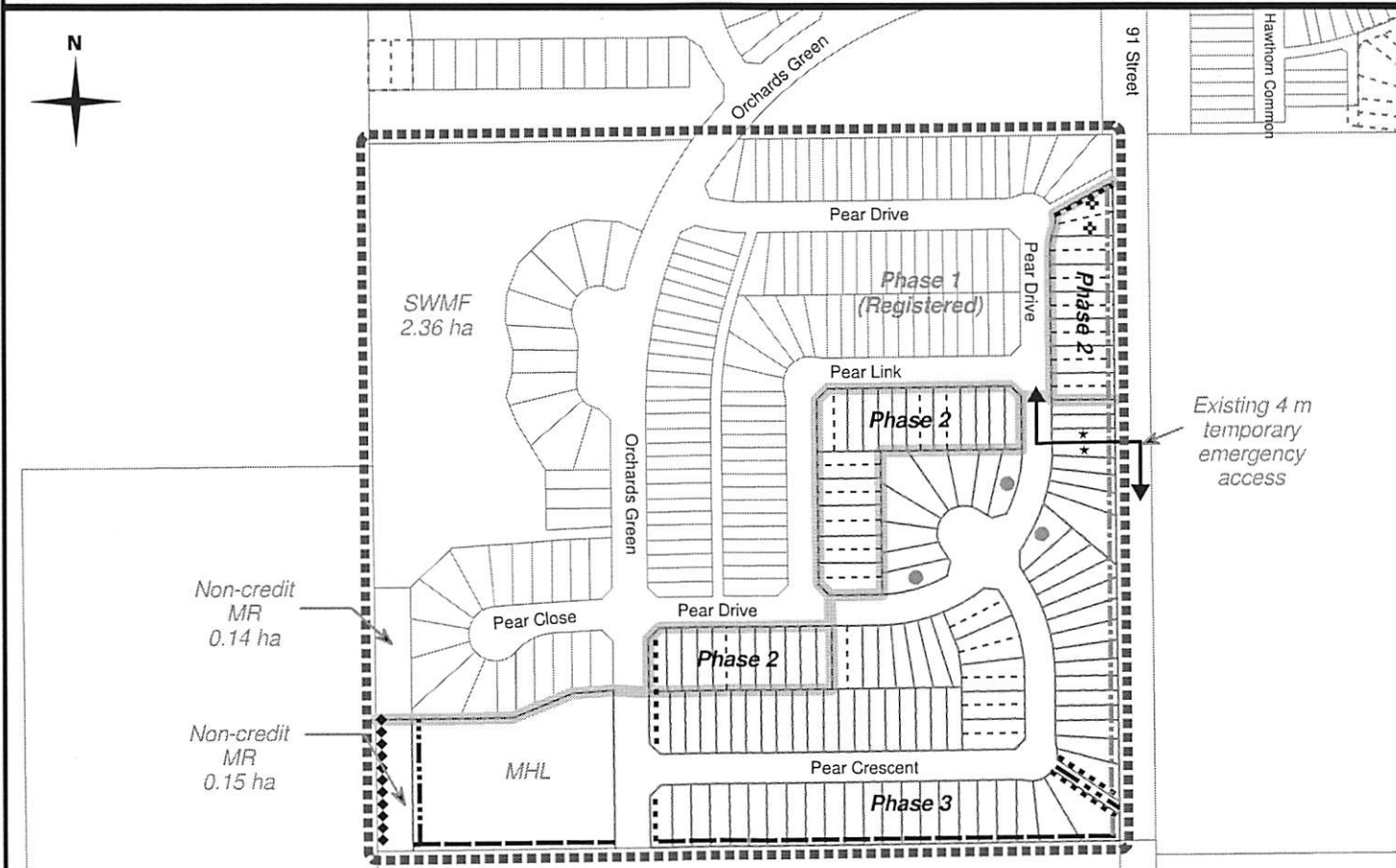


SUBDIVISION CONDITIONS OF APPROVAL MAP

January 7, 2021

LDA15-0099

- |   |  |   |   |
|---|--|---|---|
|  | Limit of proposed subdivision                  |  | 3 m hard surface shared use path        |
|  | Phasing line                                   |  | 3 m concrete emergency access           |
|  | 1.8 m uniform screen fence as per Zoning Bylaw |  | Engineer drawings showing driveway plan |
|  | 1.8 m uniform fence                            |  | Restrictive covenant re: Disturbed Soil |
|  | 1.8 m uniform screen fence                     |  | Withhold lots from registration         |
|  | 1.2 m uniform fence                            |   |   |





Subdivision Authority

7th Floor, Edmonton Tower  
10111 – 104 Avenue NW  
Edmonton, Alberta T5J 0J4

January 7, 2021

File No. LDA19-0289

Hagen Surveys (1982) Ltd.  
8929 20 Street NW  
Edmonton, AB T6P 1K8

ATTENTION: Jordan Widmer

RE: Tentative plan of subdivision to create one (1) additional single detached residential lot and facilitate a lot line adjustment from Lots 1, 2, 3 and 4, Block 48, Plan I25, located south of 76 Avenue NW and east of 106 Street NW; **QUEEN ALEXANDRA**

---

The original application was approved on August 22, 2019. This first revision is for phasing. The proposed easternmost lot will be Phase 1, with the remaining lots comprising Phase 2.

**I The Subdivision by Plan is APPROVED on January 7, 2021, subject to the following conditions:**

1. that the owner obtain permits to demolish the existing dwellings and garages prior to endorsement of the final plan. Demolition permits can be obtained from Development Services located on the 2nd floor of Edmonton Tower at 10111 - 104 Avenue NW; and
2. that the owner pay all outstanding property taxes prior to the endorsement of the plan of survey.

Enclosure I is an attachment of the major advisements throughout the subdivision process. Enclosure II is a map of the subdivision and identifies major conditions and advisements of this approval.

Please be advised that the approval is valid for one (1) year from the date on which the subdivision approval is given to the application. An extension beyond that time may be granted by the City of Edmonton.

Please be advised that an appeal may be lodged in accordance to Section 678 of the Municipal Government Act with the Subdivision and Development Appeal Board, 10019 - 103 Avenue NW, Edmonton Alberta, T5J 0G9, within 14 days from the date of the receipt of this decision. The date of receipt of the decision is deemed to be seven (7) days from the date the decision is mailed.

If you have further questions, please contact [subdivisions@edmonton.ca](mailto:subdivisions@edmonton.ca).

Regards,

Blair McDowell  
Subdivision Authority

BM/kr/Posse #310322131-001

Enclosures

Please be advised of the following:

Next Steps for Subdivision Approval

- The next step in the subdivision process is to have a legal instrument prepared (ie. Plan of Survey) in order to register the approved subdivision. The legal instrument is then forwarded to the City for endorsement along with the endorsement fee (\$686.00 - 2021 Fees Schedule) and subsequently released to the applicant for registration at the Land Titles Office.

Transportation

- Access for future development must be to the adjacent alley in conformance with Mature Neighbourhood Overlay Section 814.3(17) of the Zoning Bylaw #12800.

Building / Site

- The owner shall ensure that any change in property boundaries does not cause any structures on site to become non-compliant with the Safety Codes Act and the Alberta Building Code. Permits may be required for such changes. Please contact 311 for more information.

Servicing

- The owner is required to make satisfactory arrangements for, and pay all costs associated with separate servicing to each lot, as well as the modification, relocation and/or removal of existing services. For further information, please contact: EPCOR Distribution & Transmission Inc. (780-412-4000), TELUS Communications (Edmonton) Inc. (Real Estate Division [Rights of Way] 780-508-2456), ATCO Gas (780-424-5222), and EPCOR Drainage Services (Water and Sewer Servicing 780-496-5444).
- The existing services (water and sanitary) enter the proposed subdivision approximately 8.8 m, 22 m and 38.7 m east of the west property line of Lot 1 off 76 Avenue NW. As per the EPCOR Drainage Services Bylaw and the EPCOR Water Services and Wastewater Treatment Bylaw, these services cannot cross the proposed property line. A sewer service may exist to the proposed parcel off 76 Avenue NW. The owner/developer is required to contact EPCOR's office (780-496-5444) to schedule a sewer service assessment and locate.
- There is an existing power pole and guy wire that will interfere with access to the proposed Lot 1A. Subdivision Planning highly recommends that the applicant/owner initiate the relocation of the power pole/guy wire with EPCOR Distribution & Transmission as soon as possible as this pole will inhibit alley access to the site and will result in a delay with the issuance of the Development Permit. Contact Ron Hewitt (780-412-3128) of EPCOR Distribution & Transmission for more information.
- If power service crosses the proposed property line the owner may be required to provide a blanket easement in favour of EPCOR Distribution & Transmission Inc. If required, said easement shall be registered prior to or concurrent with the final plan of survey (contact EPCOR Land Administration Group at 780-412-3252).

# TENTATIVE PLAN

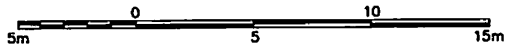
SHOWING SUBDIVISION OF

LOTS 1-4, BLOCK 48, PLAN I. 25

IN THE  
N.E.1/4 SEC.20-52-24-4

EDMONTON ALBERTA

SCALE 1:200 2019 N.R. RONSKO, A.L.S.



NOTE:  
- DISTANCES ARE APPROXIMATE AND ARE IN METRES AND DECIMALS THEREOF.  
- AREA DEALT WITH BOUNDED THUS.

**HAGEN SURVEYS (1982) LTD.**

8929-20 STREET, EDMONTON, Ph: 464-5506

SURVEYOR'S STAMP



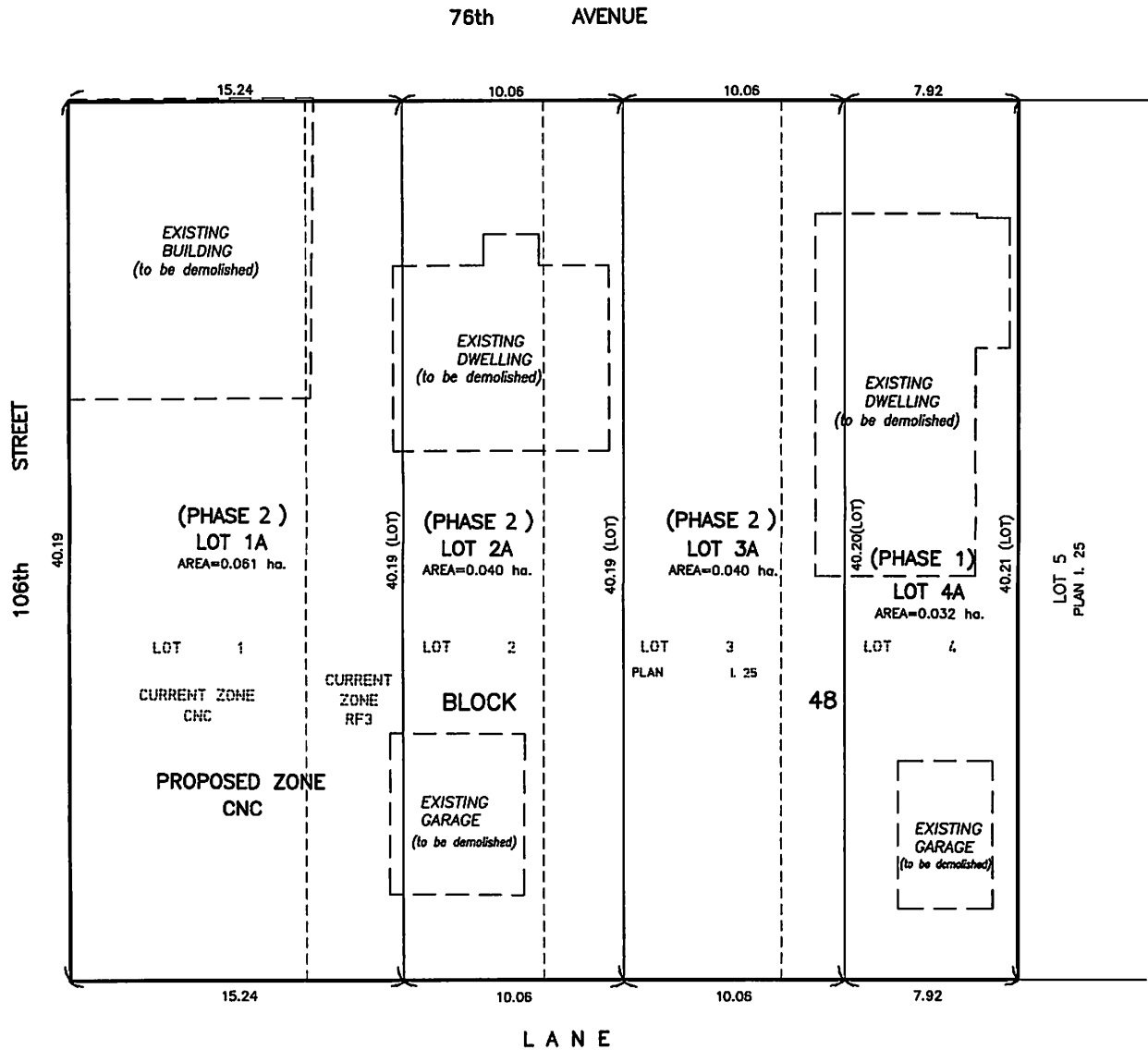
DRAWN BY: E.S.D.

CALC'D. BY: -

DATE: APRIL 01, 2019  
REVISED: OCTOBER 27, 2020

FILE NO. 19S0126

DWG.NO. 19S0126T





Subdivision Authority

7th Floor, Edmonton Tower  
10111 – 104 Avenue NW  
Edmonton, Alberta T5J 0J4

January 7, 2021

File No. LDA19-0456

Stantec Consulting Ltd.  
400 - 10220 103 Avenue NW  
Edmonton, AB T5J 0K4

ATTENTION: Mike Vivian

RE: REVISION of conditionally approved tentative plan of subdivision to create 33 single detached residential lots and one (1) Public Utility lot, from the NE 13-53-26-W4M, located north of 124 Avenue NW and west of Winterburn Road NW; **KINGLET GARDENS**

---

The original application was approved on February 27, 2020. This first revision includes one additional single detached lot.

**I The Subdivision by Plan is APPROVED on January 7, 2021, subject to the following conditions:**

1. that the owner enter into a Servicing Agreement with the City of Edmonton pursuant to Section 655 of the Municipal Government Act;
2. that the owner prepare the necessary plans and documentation to grant new or carry forward existing easements and restrictive covenants in favour of the City of Edmonton, EPCOR Distribution & Transmission Inc., EPCOR Water Services Inc., and EPCOR Drainage Services, as required by the aforementioned agencies or shown on the engineering drawings that are deemed to be part of the Servicing Agreement;
3. that the subdivision boundary be amended to exclude the lane to lane intersection as shown on the "Conditions of Approval" map, Enclosure I;
4. that the owner register a freeboard restrictive covenant in favour of EPCOR Drainage Services, against the lots backing onto the Storm Water Management Facility (SWMF) as shown on the "Conditions of Approval" map, Enclosure I; and
5. that the owner pay all outstanding property taxes prior to the endorsement of the plan of survey.

**II The Servicing Agreement required in Clause I (1) shall contain, among other things, the following:**

1. that the owner pay all servicing costs, assessments, roadway modification costs (including but not limited to sidewalk, shared use path and/or transit infrastructure), construction costs and inspection costs required by this subdivision;
2. that the owner pay all costs specified in the Servicing Agreement prior to endorsement of the plan of survey;

3. that the owner pay the Drainage Assessments applicable to this subdivision;
4. that the owner pay the Arterial Roadway Assessments applicable to this subdivision;
5. that the owner submits an Erosion and Sediment Control (ESC) Plan specific for this development and for implementation during and after construction in accordance with the City of Edmonton ESC Guidelines and Field Manual;
6. that the owner submits detailed engineering drawings and technical studies in accordance with the City of Edmonton Design and Construction Standards and to the satisfaction of the City Departments and affected utility agencies;
7. that the owner is responsible for the disposal of any sewage generated from the proposed development, at their own cost, until such time that the downstream sanitary sewer system is completed and operational to the satisfaction of Subdivision and Development Coordination;
8. that a Construction Completion Certificate (CCC) for sanitary sewers will not be issued until such time as the downstream sanitary sewer systems are completed and operational to the satisfaction of Subdivision and Development Coordination;
9. That the owner construct temporary upgrades to 215 Street for the continued use of the interim connection of 124 Avenue, should it be determined necessary through the traffic safety and operation assessment, to the satisfaction of Subdivision and Development Coordination.
10. that the owner construct all fences wholly on privately-owned lands, to the satisfaction of Subdivision and Development Coordination, as shown on the "Conditions of Approval" map, Enclosure I; and
11. that the owner is responsible for the landscape design and construction within the Public Utility lot, and road rights of way to the satisfaction of City Departments and affected utility agencies.

Enclosure I is a map of the subdivision identifying major conditions of this approval.

Municipal Reserve (MR) for NE 13-53-26-W4M was addressed by Deferred Reserve Caveat (DRC) with LDA16-0325. The DRC will carry forward on the remainder of the title.

Please be advised that the approval is valid for one (1) year from the date on which the subdivision approval is given to the application. An extension beyond that time may be granted by the City of Edmonton.

Please be advised that an appeal may be lodged in accordance to Section 678 of the Municipal Government Act with the Subdivision and Development Appeal Board, 10019 - 103 Avenue NW, Edmonton Alberta, T5J 0G9, within 14 days from the date of the receipt of this decision. The date of receipt of the decision is deemed to be seven (7) days from the date the decision is mailed.

If you have further questions, please contact [subdivisions@edmonton.ca](mailto:subdivisions@edmonton.ca).

Regards,

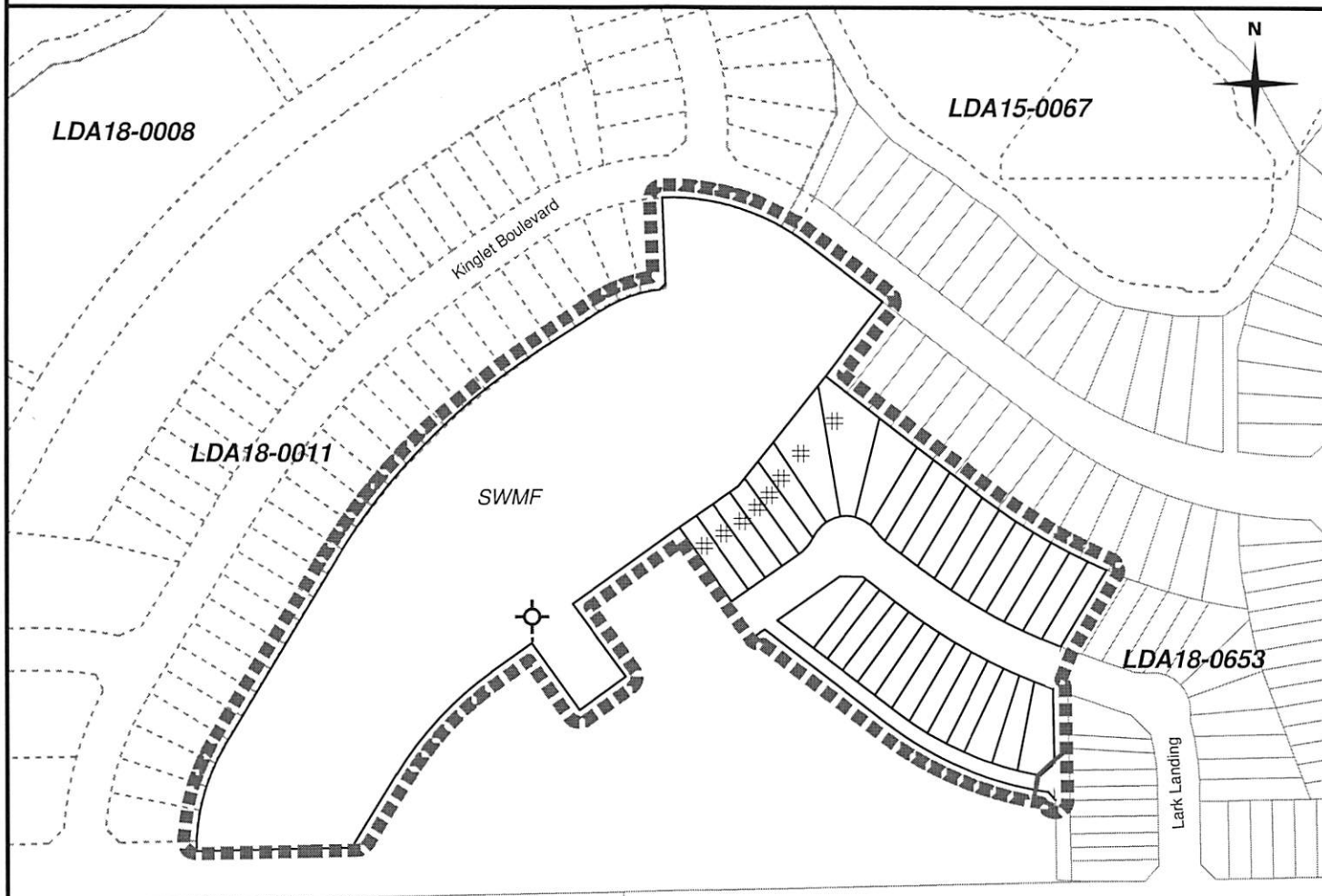
Blair McDowell  
Subdivision Authority

BM/jv/Posse #343549772-001

Enclosure(s)

- ▣▣▣▣ Limit of proposed subdivision
- ▬ Amend subdivision boundary
- - - 1.2 m uniform fence

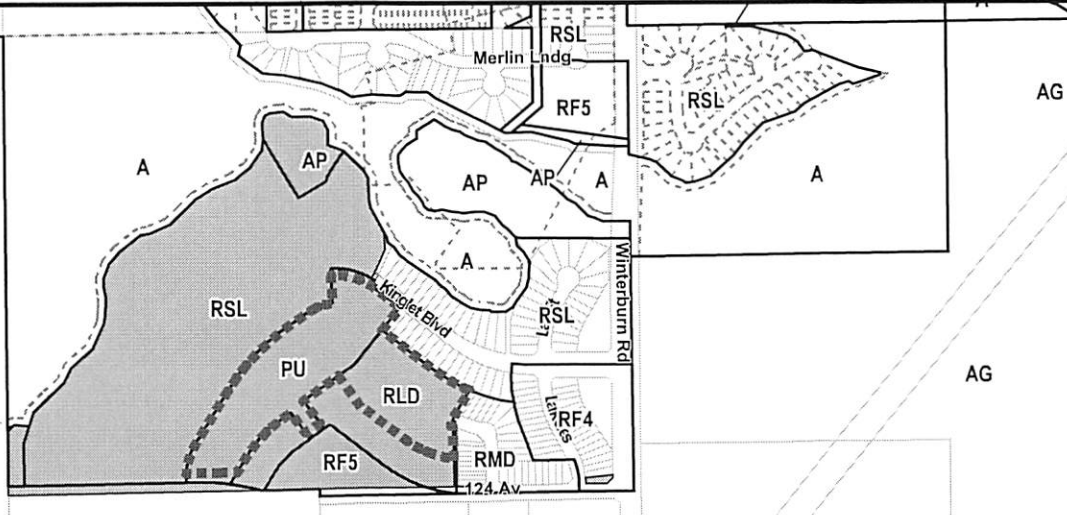
- ⊞ Restrictive covenant re: Freeboard
- ⊙ Abandoned well site



124 Avenue

**NOTE: All roads shown on this map are within the NW quadrant**

- ▨ Titled area to be subdivided
- ▣▣▣▣ Subdivision area



AG





Subdivision Authority

7th Floor, Edmonton Tower  
10111 – 104 Avenue NW  
Edmonton, Alberta T5J 0J4

January 7, 2021

File No. LDA19-0475

Stantec Consulting Ltd.  
400 - 10220 103 Avenue NW  
Edmonton, AB T5J 0K4

ATTENTION: Mike Vivian

RE: REVISION of conditionally approved tentative plan of subdivision to create 53 single detached residential lots and one (1) other lot from Lot B, Plan 5396 NY, located South of Stony Plain Road NW and west of 224 Street NW; **SECORD**

---

The original application was approved on February 13, 2020. This first revision includes one additional single detached lot within Phase 1.

**I The Subdivision by Plan is APPROVED on January 7, 2021, subject to the following conditions:**

1. that the owner enter into a Servicing Agreement with the City of Edmonton pursuant to Section 655 of the Municipal Government Act;
2. that the owner prepare the necessary plans and documentation to grant new or carry forward existing easements and restrictive covenants in favour of the City of Edmonton, EPCOR Distribution & Transmission Inc., EPCOR Water Services Inc., and EPCOR Drainage Services, as required by the aforementioned agencies or shown on the engineering drawings that are deemed to be part of the Servicing Agreement;
3. that the owner be permitted to register this plan of subdivision in phases in sequential order, as shown on the "Conditions of Approval" map, Enclosure I; and
4. that the owner pay all outstanding property taxes prior to the endorsement of the plan of survey.

**II The Servicing Agreement required in Clause I (1) shall contain, among other things, the following:**

1. that the owner pay all servicing costs, assessments, roadway modification costs (including but not limited to sidewalk, shared use path and/or transit infrastructure), construction costs and inspection costs required by this subdivision;
2. that the owner pay all costs specified in the Servicing Agreement prior to endorsement of the plan of survey;
3. that the owner pay the Drainage Assessments applicable to this subdivision;
4. that the owner pay the Arterial Roadway Assessments applicable to this subdivision;

5. that the owner submits an Erosion and Sediment Control (ESC) Plan specific for this development and for implementation during and after construction in accordance with the City of Edmonton ESC Guidelines and Field Manual;
6. that the owner submits detailed engineering drawings and technical studies in accordance with the City of Edmonton Design and Construction Standards and to the satisfaction of the City Departments and affected utility agencies;
7. that the owner constructs temporary 6 m gravel surface roadway connections to the satisfaction of Subdivision and Development Coordination, as shown on the "Conditions of Approval" map, Enclosure I. This roadway will be required prior to Construction Completion Certificate (CCC) for roads (or when required by Subdivision and Development Coordination); and
8. that the owner is responsible for the landscape design and construction within road rights of way to the satisfaction of City Departments and affected utility agencies.

Enclosure I is a map of the subdivision identifying major conditions of this approval.

Municipal Reserve (MR) for Lot B, Plan 5396 NY was addressed by Deferred Reserve Caveat (DRC) with LDA11-0456 and dedication with LDA14-0456.

The other lot is being created due to abandoned well sites. This lot will be transferred to the City at a nominal fee and will be used as park space.

Please be advised that the approval is valid for one (1) year from the date on which the subdivision approval is given to the application. An extension beyond that time may be granted by the City of Edmonton.

Please be advised that an appeal may be lodged in accordance to Section 678 of the Municipal Government Act with the Subdivision and Development Appeal Board, 10019 - 103 Avenue NW, Edmonton Alberta, T5J 0G9, within 14 days from the date of the receipt of this decision. The date of receipt of the decision is deemed to be seven (7) days from the date the decision is mailed.

If you have further questions, please contact [subdivisions@edmonton.ca](mailto:subdivisions@edmonton.ca).

Regards,

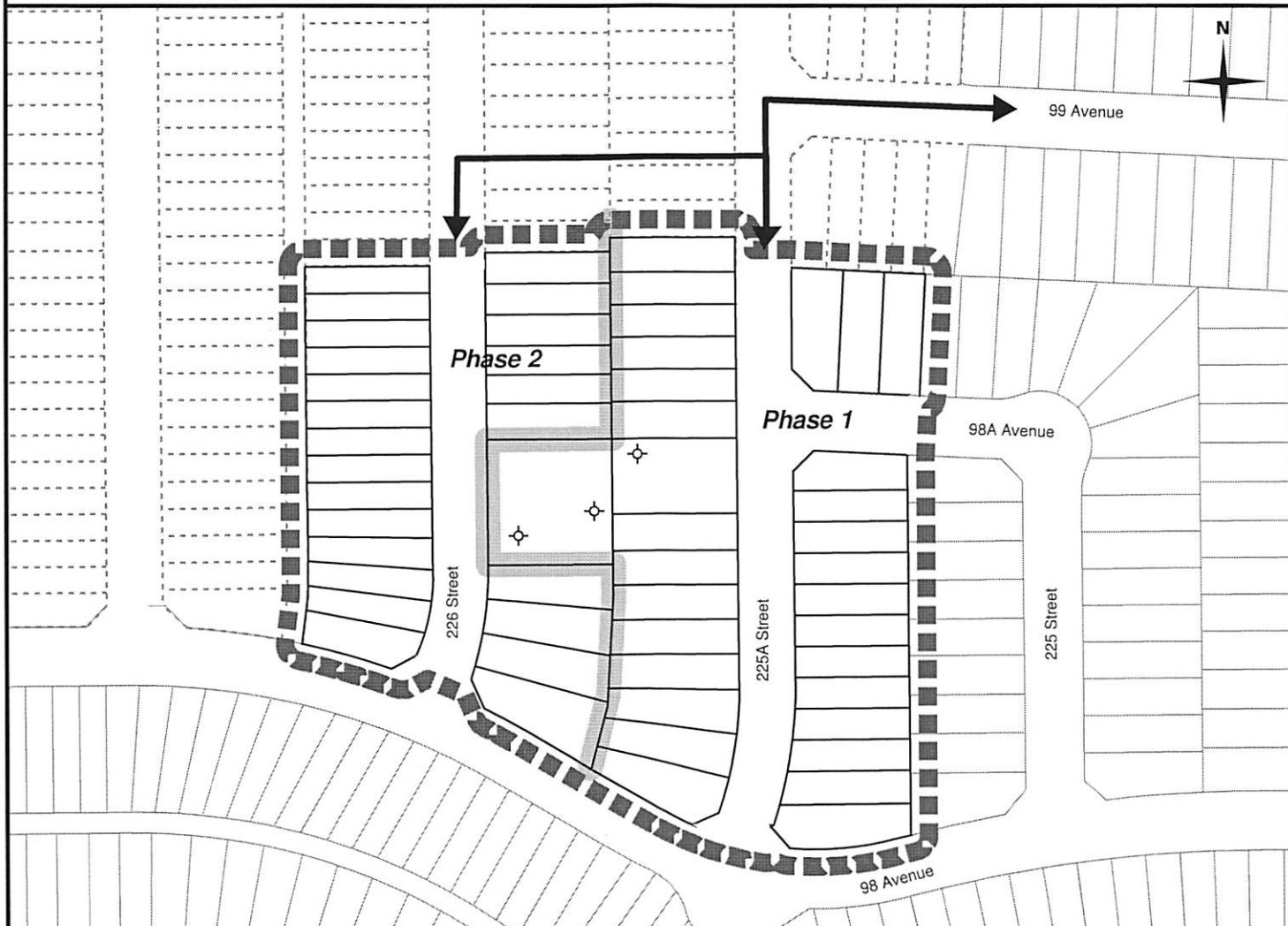
Blair McDowell  
Subdivision Authority

BM/jv/Posse #301196628-001

Enclosure(s)

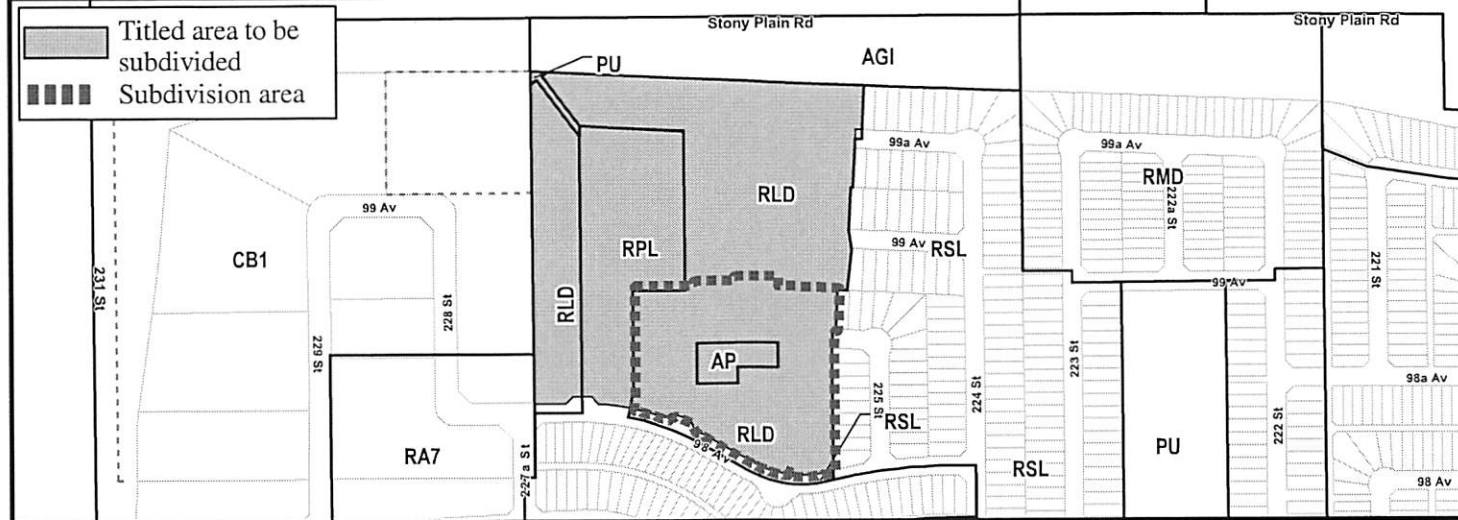
- ▣▣▣▣ Limit of proposed subdivision
- Phasing line

- ↔ Temporary 6 m roadway
- ⊕ Abandoned well site



NOTE: All roads shown on this map are within the NW quadrant

- ▣ Titled area to be subdivided
- ▣▣▣▣ Subdivision area





Subdivision Authority

7th Floor, Edmonton Tower  
10111 – 104 Avenue NW  
Edmonton, Alberta T5J 0J4

January 7, 2021

File No. LDA20-0006

Stantec Consulting Ltd.  
400 - 10220 103 Avenue NW  
Edmonton, AB T5J 0K4

ATTENTION: Elise Shillington

RE: Tentative plan of subdivision to create four (3) Public Utility lots (PUL) and one (1) commercial lot from the SE 13-51-25-W4M located north of 41 Avenue SW and west of James Mowatt Trail SW;  
**DESROCHERS AND HERITAGE VALLEY TOWN CENTRE**

---

**I The Subdivision by Plan is APPROVED on January 7, 2021, subject to the following conditions:**

1. that the proposed lots conform to an approved Concept Plan or to the satisfaction of Subdivision and Development Coordination and Integrated Infrastructure Services for the Capital Line South LRT right-of-way;
2. that the owner be permitted to register this plan of subdivision in phases in sequential order, as shown on the "Conditions of Approval" map, Enclosure I;
3. that the proposed commercial lot (Phase 1) be consolidated with Lot 2, Block 18, Plan 182 2696 concurrent with the registration of this subdivision;
4. that the most northerly proposed PUL be consolidated with Lot 26PUL, Block 11, Plan 192 1839 concurrent with the registration of this subdivision; and
5. that the owner pay all outstanding property taxes prior to the endorsement of the plan of survey.

Enclosure I is a map of the subdivision identifying major conditions of this approval.

MR for SE 13-51-25-W4M was addressed by DRC with LDA15-0144. The DRC will carry forward on the remainder of the title.

Please be advised that the approval is valid for one (1) year from the date on which the subdivision approval is given to the application. An extension beyond that time may be granted by the City of Edmonton.

Please be advised that an appeal may be lodged in accordance to Section 678 of the Municipal Government Act with the Subdivision and Development Appeal Board, 10019 - 103 Avenue NW, Edmonton Alberta, T5J 0G9, within 14 days from the date of the receipt of this decision. The date of receipt of the decision is deemed to be seven (7) days from the date the decision is mailed.

If you have further questions, please contact [subdivisions@edmonton.ca](mailto:subdivisions@edmonton.ca).

Regards,

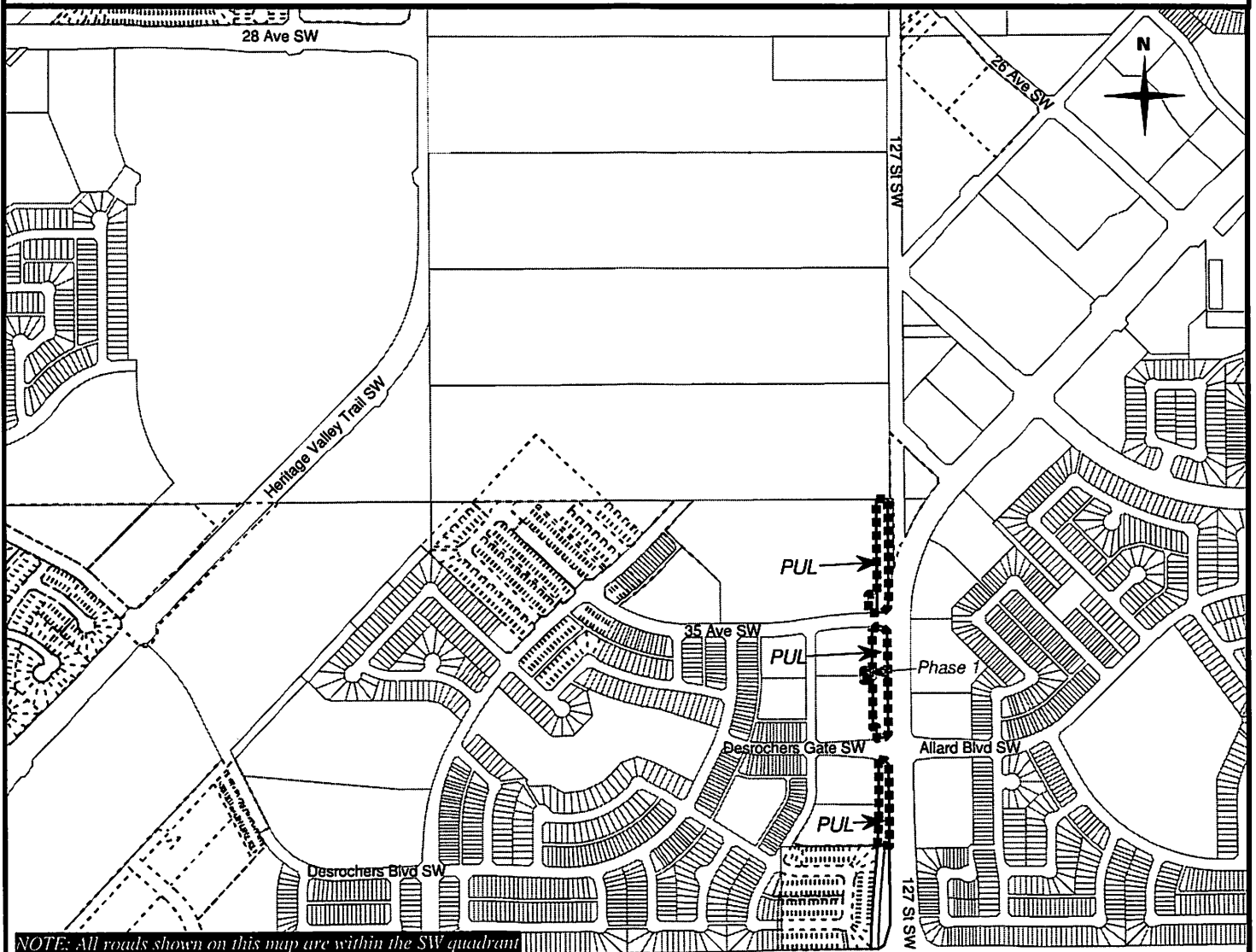
Blair McDowell  
Subdivision Authority

BM/mb/Posse #350254137-001

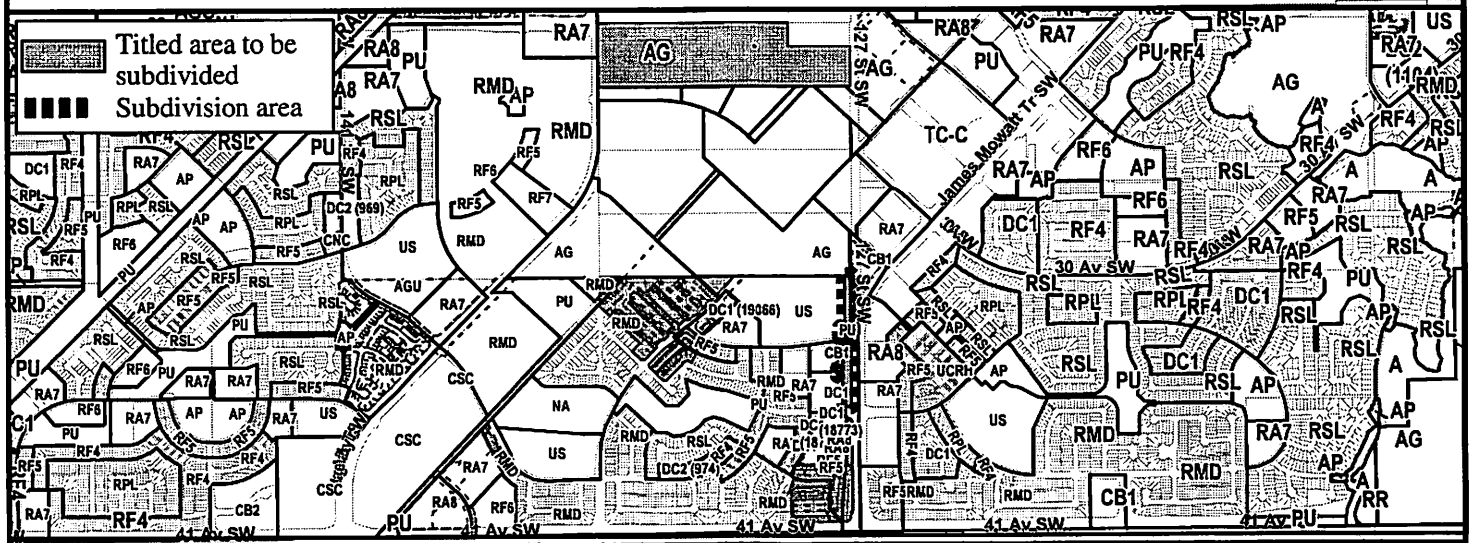
Enclosure

Limit of proposed subdivision

Phasing line



NOTE: All roads shown on this map are within the SW quadrant





Subdivision Authority

7th Floor, Edmonton Tower  
10111 – 104 Avenue NW  
Edmonton, Alberta T5J 0J4

January 7, 2021

File No. LDA20-0373

Hagen Surveys (1982) Ltd.  
8929 20 Street NW  
Edmonton, AB T6P 1K8

ATTENTION: Jordan Widmer

RE: Tentative plan of subdivision to create one (1) commercial unit and one (1) remnant (in three (3) parts) by phased condominium from Lot 2, Block 2, Plan 172 1164, north of 137 Avenue and west of Mistatim Road NW; **MISTATIM INDUSTRIAL**

---

**The Subdivision by Plan is APPROVED on January 7, 2021, subject to the following conditions:**

1. that the owner prepare the necessary plans and documentation to grant new or carry forward existing easements and restrictive covenants in favour of the City of Edmonton, EPCOR Distribution & Transmission Inc., EPCOR Water Services Inc., and EPCOR Drainage Services, as required by the aforementioned agencies; and
2. that the owner pay all outstanding property taxes prior to the endorsement of the plan of survey.

Enclosure I is an attachment of the major advisements throughout the subdivision process. Enclosure II is a map of the subdivision and identifies major conditions and advisements of this approval.

Please be advised that the approval is valid for one (1) year from the date on which the subdivision approval is given to the application. An extension beyond that time may be granted by the City of Edmonton.

Please be advised that an appeal may be lodged in accordance to Section 678 of the Municipal Government Act with the Subdivision and Development Appeal Board, 10019 - 103 Avenue NW, Edmonton Alberta, T5J 0G9, within 14 days from the date of the receipt of this decision. The date of receipt of the decision is deemed to be seven (7) days from the date the decision is mailed.

The application complies with the regulations set out in the Edmonton Zoning Bylaw, the land is serviceable, and the proposal advances a more compact urban form.

If you have further questions, please contact [subdivisions@edmonton.ca](mailto:subdivisions@edmonton.ca).

Regards,

Blair McDowell  
Subdivision Authority

BM/sm/Posse #377972641-001  
Enclosure(s)

Please be advised of the following:

Next Steps for Subdivision Approval

- The next step in the subdivision process is to have a legal instrument prepared (ie. Plan of Survey) in order to register the approved subdivision. The legal instrument is then forwarded to the City for endorsement along with the endorsement fee (\$2,127.00 - 2021 Fees Schedule) and subsequently released to the applicant for registration at the Land Titles Office.

Transportation

- There are existing boulevard trees adjacent to the site on Mistatim Road NW that must be protected during construction. For information about tree protection please refer to the City of Edmonton's website (Trees and Construction).

Building / Site

- The owner shall ensure the phased condominium adheres to the conditions and design layout approved in the Development and Building Permits, any changes or revisions may require new or revised development and building permit application(s). For further information regarding development and building permits please contact 311 for more information.
- Any changes to the proposed phased condominium unit(s) or remnant unit(s) require a revision be submitted to the Subdivision Authority for approval.

Servicing

- All municipal services must enter the site through Common Property.
- The owner must comply with the Fire and Rescue Services requirements for on-site and off-site hydrant installations, to ensure adequate fire protection (contact EPCOR Water at 780-412-3955).
- If power service crosses the proposed property line the owner may be required to provide a blanket easement in favour of EPCOR Distribution & Transmission Inc. If required, said easement shall be registered prior to or concurrent with the final plan of survey (contact EPCOR Land Administration Group at 780-412-3252).







Subdivision Authority

7th Floor, Edmonton Tower  
10111 – 104 Avenue NW  
Edmonton, Alberta T5J 0J4

January 7, 2021

File No. LDA20-0384

Pals Geomatics  
10704 176 Street NW  
Edmonton, AB T5S 1G7

ATTENTION: Sam McDougall

RE: Tentative plan of subdivision to create one (1) additional single detached residential lot, from Lot 11, Block 3, Plan 2128 MC, located south of 83 Avenue NW and east of 134 Street NW; **LAURIER HEIGHTS**

---

**The Subdivision by Plan is APPROVED on January 7, 2021, subject to the following conditions:**

1. that the owner apply for a permit to demolish the existing dwelling prior to endorsement of the final plan. Demolition permits can be obtained from Development Services located on the 2nd floor of Edmonton Tower at 10111 - 104 Avenue NW; and
2. that the owner pay all outstanding property taxes prior to the endorsement of the plan of survey.

Enclosure I is an attachment of the major advisements throughout the subdivision process. Enclosure II is a map of the subdivision and identifies major conditions and advisements of this approval.

Please be advised that the approval is valid for one (1) year from the date on which the subdivision approval is given to the application. An extension beyond that time may be granted by the City of Edmonton.

Please be advised that an appeal may be lodged in accordance to Section 678 of the Municipal Government Act with the Subdivision and Development Appeal Board, 10019 - 103 Avenue NW, Edmonton Alberta, T5J 0G9, within 14 days from the date of the receipt of this decision. The date of receipt of the decision is deemed to be seven (7) days from the date the decision is mailed.

The Subdivision Authority received comments from adjacent landowners and community members. The application complies with the regulations set out in the Edmonton Zoning Bylaw, the land is serviceable, and the proposal advances a more compact urban form. The Subdivision Authority is of the opinion, after considering factors set out in Section 7 of the Subdivision and Development Regulation and the comments from adjacent landowners, that the land is suitable for the purpose for which the subdivision is intended.

If you have further questions, please contact [subdivisions@edmonton.ca](mailto:subdivisions@edmonton.ca).

Regards,

Blair McDowell  
Subdivision Authority

BM/mb/Posse #379090259-001

Enclosure(s)

Please be advised of the following:

Next Steps for Subdivision Approval

- The next step in the subdivision process is to have a legal instrument prepared (ie. Plan of Survey) in order to register the approved subdivision. The legal instrument is then forwarded to the City for endorsement along with the endorsement fee (\$686.00 - 2021 Fees Schedule) and subsequently released to the applicant for registration at the Land Titles Office.

Transportation

- Access for future development must be to the adjacent alley in conformance with Mature Neighbourhood Overlay Section 814.3(17) of the Zoning Bylaw #12800.
- There is an existing access to 134 Street NW. Upon redevelopment of proposed Lot 11A, the existing residential access to 134 Street NW must be removed. The owner/applicant will be required to obtain a Permit to remove the access, available from Development and Zoning Services, 2nd Floor, 10111 - 104 Avenue NW, Edmonton.

Building / Site

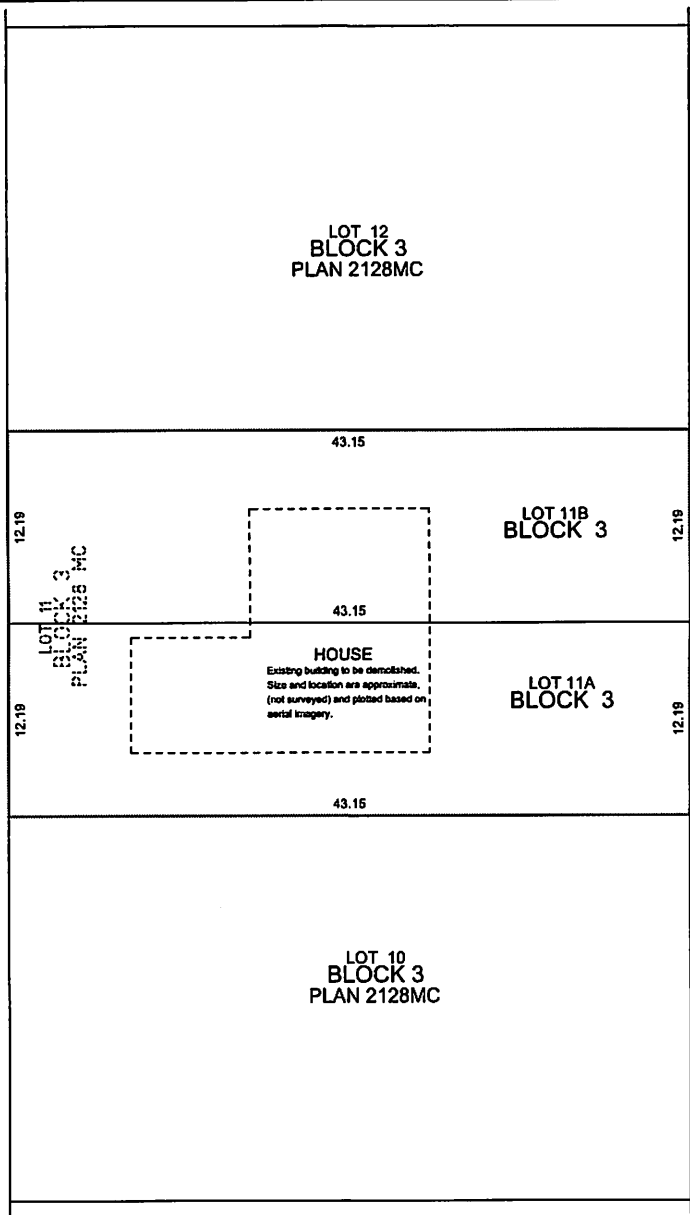
- The owner shall ensure that any change in property boundaries does not cause any structures on site to become non-compliant with the Safety Codes Act and the Alberta Building Code. Permits may be required for such changes. Please contact 311 for more information.

Servicing

- The owner is required to make satisfactory arrangements for, and pay all costs associated with separate servicing to each lot, as well as the modification, relocation and/or removal of existing services. For further information, please contact: EPCOR Distribution & Transmission Inc. (780-412-4000), TELUS Communications (Edmonton) Inc. (Real Estate Division [Rights of Way] 780-508-2456), ATCO Gas (780-424-5222), and EPCOR Drainage Services (Water and Sewer Servicing 780-496-5444).
- The existing services (water and sanitary) enter the proposed subdivision approximately 9.2 m north of the south property line of Lot 11 off the lane. As per the EPCOR Drainage Services Bylaw and the EPCOR Water Services and Wastewater Treatment Bylaw, these services cannot cross the proposed property line.
- There is a water main located within a laneway adjacent to the east property line of Lot 11. Any party proposing construction involving ground disturbance to a depth exceeding 2.0 m is required to enter into a Facility Proximity Agreement with EPCOR Water, prior to performing the ground disturbance. Please contact [waterlandadmin@epcor.com](mailto:waterlandadmin@epcor.com) with your request or for more information.
- There is a deficiency in on-street hydrant spacing adjacent to the property. The applicant/owner is advised to review on-site fire protection requirements to ensure adequate coverage (contact EPCOR Water at 780-412-3955).
- If power service crosses the proposed property line the owner may be required to provide a blanket easement in favour of EPCOR Distribution & Transmission Inc. If required, said easement shall be registered prior to or concurrent with the final plan of survey (contact EPCOR Land Administration Group at 780-412-3252).



134 STREET NW

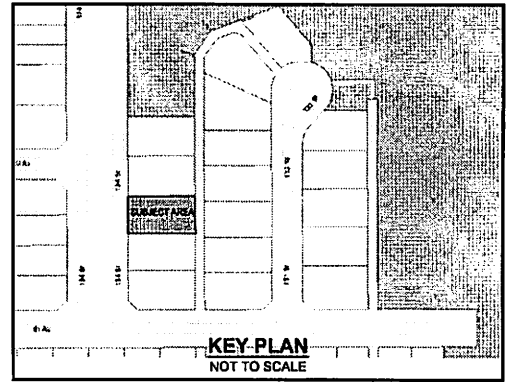


LANE

LANDREX INC.

**NOTES:**

- ALL DISTANCES ARE SHOWN IN METRES AND DECIMALS THEREOF.
- ALL DISTANCES ON CURVED BOUNDARIES ARE ARC LENGTHS.
- ALL INFORMATION SHOWN ON THIS PLAN IS BOTH TENTATIVE AND PRELIMINARY, AND SUBJECT TO CHANGE BY THE 'PLAN OF SURVEY'.
- THE BOUNDARY SHOWN, EVEN IF ANNOTATED, IS SUBJECT TO CHANGE BY THE 'PLAN OF SURVEY'.
- THE ZONING OF THIS SUBJECT AREA IS R-F1.
- PLAN TO BE SUBDIVIDED SHOWN OUTLINED THUS: .....
- AND CONTAINS: 0.105 ha.

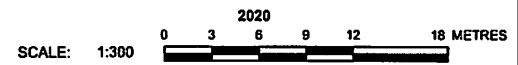


REV. NO.	DATE	ITEM	BY
1	NOV. 13/20	T-PLAN	CN

REVISIONS

**LAURIER HEIGHTS**  
TENTATIVE PLAN SHOWING PROPOSED  
**SUBDIVISION**

OF  
LOT 11, BLOCK 3, PLAN 2128 MC  
WITHIN THE  
S. 1/4 SEC. 25 - TWP. 52 - RGE. 25 - W. 4TH MER.  
**EDMONTON - ALBERTA**



**Pals Geomatics** Phone: (780) 455 - 3177 Fax: (780) 451 - 2047  
Email: edmonton@palsgeomatics.com  
10704-176 Street NW, Edmonton, Alberta T5B 1G7

FILE NO.	820001741	DRAFTED BY:	CN	CHECKED BY:	DS
----------	-----------	-------------	----	-------------	----

Thursday, December 17, 2020  
10:00 am.



PLACE: ET 6 MR NW 06-127

## SUBDIVISION AUTHORITY MINUTES MEETING NO. 50

**PRESENT** Blair McDowell, Chief Subdivision Officer

**1. ADOPTION OF AGENDA**

MOVED

Blair McDowell

That the Subdivision Authority Agenda for the December 17, 2020 meeting be adopted as Amended.

FOR THE MOTION

Blair McDowell

**CARRIED**

**2. ADOPTION OF MINUTES**

MOVED

Blair McDowell

That the Subdivision Authority Minutes for the December 10, 2020 meeting be adopted.

FOR THE MOTION

Blair McDowell

**CARRIED**

**3. OLD BUSINESS**

1. LDA20-0285  
372411999-001

Tentative plan of subdivision to create 19 single detached residential lots, from a portion of roadway to be closed and the SW 21-51-25-W4M located south of Keeping Way SW and west of Knox Place SW; **KESWICK**

MOVED

Blair McDowell

That the application for subdivision be Approved.

FOR THE MOTION

Blair McDowell

**CARRIED**

2. LDA20-0286  
372447428-001

Tentative plan of subdivision to create 39 single detached residential lots, from a portion of roadway to be closed, Lot 1 Block 1 Plan 932 3045 and the SW 21-51-25-W4M located south of Keswick Way SW and west of 182 Street SW; **KESWICK**

MOVED

Blair McDowell

That the application for subdivision be Approved.

FOR THE MOTION

Blair McDowell

**CARRIED**

**4. NEW BUSINESS**

1.	LDA18-0216 279059458-001	Tentative plan of subdivision to create 157 single detached residential lots and 25 row housing lots from Lot 2, Block 2, Plan 062 5035 and Lot A, Block 1, Plan 182 1095, located north of 41 Avenue SW and east of 91 Street SW; <b>THE ORCHARDS AT ELLERSLIE</b>
MOVED		Blair McDowell  That the application for subdivision be Approved.
FOR THE MOTION		Blair McDowell <b>CARRIED</b>
2.	LDA20-0245 370153418-001	Tentative plan of subdivision to create 64 single detached residential lots and 14 semi-detached residential lots from the NW 32-51-23-W4M, located south of 23 Avenue NW and east of 17 Street NW; <b>ASTER</b>
MOVED		Blair McDowell  That the application for subdivision be Approved.
FOR THE MOTION		Blair McDowell <b>CARRIED</b>
3.	LDA16-0398 229076753-001	REVISION of conditionally approved tentative plan of subdivision to create one (1) multi-unit housing lot (MHL) and one (1) Public Utility lot (PUL), from Lot 1, Block 1, Plan 152 3518 located south of 82 Avenue NW and west of 93 Street NW; <b>KING EDWARD PARK</b>
MOVED		Blair McDowell  That the application for subdivision be Approved as Amended.
FOR THE MOTION		Blair McDowell <b>CARRIED</b>
4.	LDA16-0553 235598460-001	REVISION of conditionally approved tentative plan of subdivision to create 147 single detached residential lots, 25 row housing lots, one (1) commercial lot, and two (2) Municipal Reserve lots, from Lot 3, Block 1, Plan 172 0306 and Lot 1, Block 1, Plan 112 3855, located south of Anthony Henday Drive and west of 66 Street NW; <b>CRYSTALLINA NERA EAST and CRYSTALLINA NERA WEST</b>
MOVED		Blair McDowell  That the application for subdivision be Approved.
FOR THE MOTION		Blair McDowell <b>CARRIED</b>
5.	LDA17-0689 269100933-001	REVISION of conditionally approved tentative plan of subdivision to create 41 single detached residential lots, 32 semi-detached residential lots and one (1) Public Utility lot, from Lot 1, Plan 982 4939 and the SE 13-51-25-W4M located north of 41 Avenue SW and west of James Mowatt Trail SW; <b>DESROCHERS</b>
MOVED		Blair McDowell  That the application for subdivision be Approved.
FOR THE MOTION		Blair McDowell <b>CARRIED</b>
6.	LDA20-0205 367027630-001	REVISION of conditionally approved tentative plan of subdivision to create one (1) multi-unit housing lot (MHL), from, Lot 11, Block 3A, Plan 152 3973, located north of 101 Avenue NW and east of 67 Street NW; <b>TERRACE HEIGHTS</b>

MOVED		Blair McDowell	
		That the application for subdivision be Approved.	
FOR THE MOTION		Blair McDowell	<b>CARRIED</b>
7.	LDA20-0333 376526046-001	Tentative plan of subdivision to create one (1) additional single detached residential lot from Lot 9, Block 10A, Plan 4029 RS, located north of 59 Avenue NW and east of 108A Street NW; <b>PLEASANTVIEW</b>	
MOVED		Blair McDowell	
		That the application for subdivision be Approved.	
FOR THE MOTION		Blair McDowell	<b>CARRIED</b>
8.	LDA20-0345 377232543-001	Tentative plan of subdivision to create one (1) additional single detached residential lot from Lot 1, Block 7, Plan 2914 KS, located north of 68 Avenue NW and east of 93 Street NW; <b>HAZELDEAN</b>	
MOVED		Blair McDowell	
		That the application for subdivision be Approved.	
FOR THE MOTION		Blair McDowell	<b>CARRIED</b>
9.	LDA20-0351 377229732-001	Tentative plan of subdivision to create separate titles for a semi-detached dwelling from Lot 23, Block 8, Plan 731 MC, located north of 128 Avenue NW and east of 76 Street NW; <b>BALWIN</b>	
MOVED		Blair McDowell	
		That the application for subdivision be Approved.	
FOR THE MOTION		Blair McDowell	<b>CARRIED</b>
10.	LDA20-0361 377874022-001	Tentative plan of subdivision to create separate titles for a semi-detached dwelling from Lot 9, Block 8, Plan 8661T, located south of 130 Avenue NW and west of 121 Street NW; <b>CALDER</b>	
MOVED		Blair McDowell	
		That the application for subdivision be Approved.	
FOR THE MOTION		Blair McDowell	<b>CARRIED</b>
5.	<b>ADJOURNMENT</b>		
	The meeting adjourned at 10:25 a.m.		