















**PROPOSED AMENDMENT TO  
BYLAW 17025  
STEWART GREENS  
Neighbourhood Structure Plan**

- |   |   |
|---|---|
|  Low Density Residential        |  Berm / Fence  |
|  Row Housing                    |  Fence   |
|  Medium Density Residential     |  Boundary of N.S.P.  |
|  Religious Institution          |  Public Utility Lot  |
|  MDR - Institutional            |  Area subject to a functional study to be completed by Alberta Infrastructure & Transportation |
|  Office Commercial              |  Amendment Boundary  |
|  Stormwater Management Facility |   |
|  Park                           |   |
|  Natural Area (NW 254)          |   |