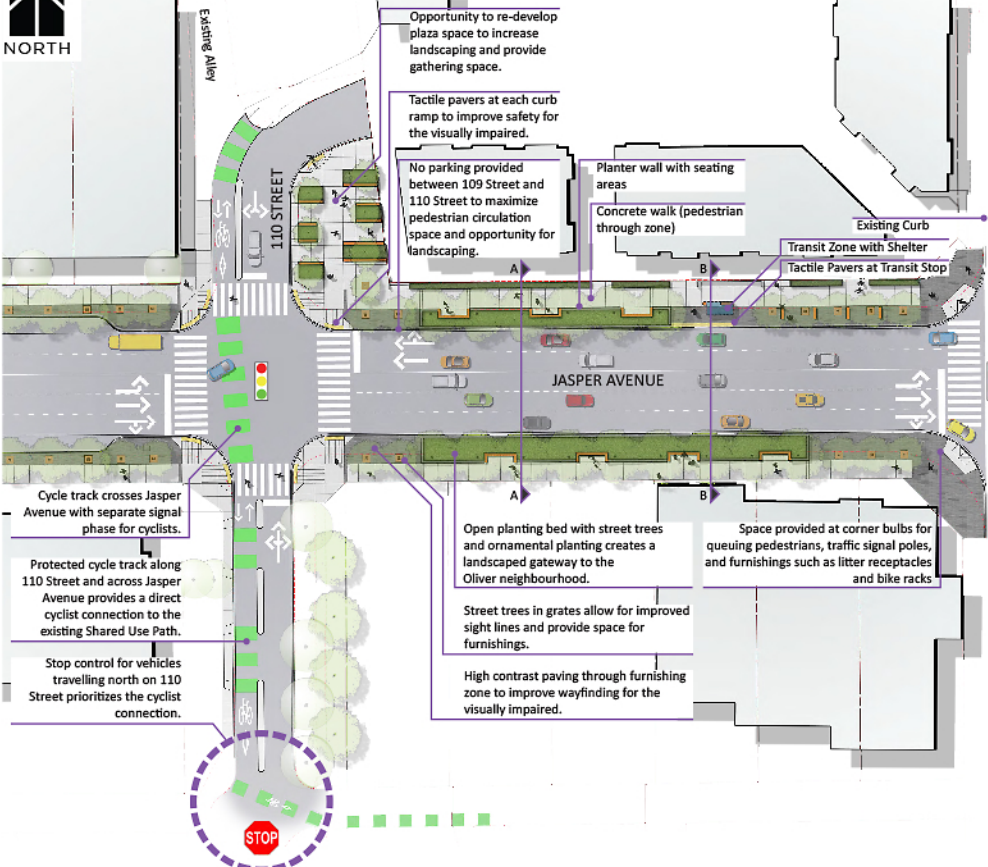


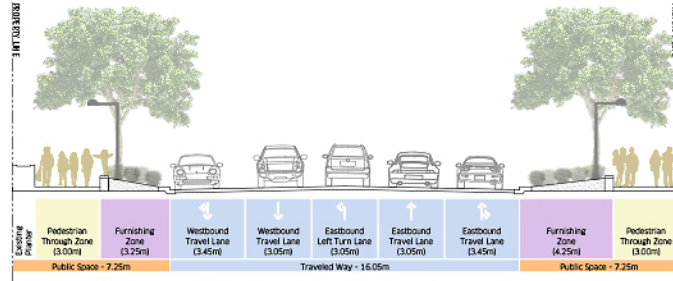


NORTH

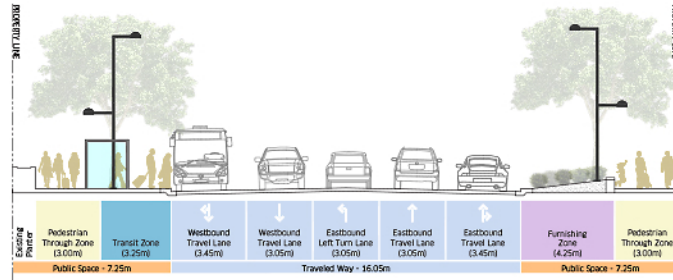


GATEWAY BLOCK PLAN • Jasper Avenue - 110 Street to 109 Street

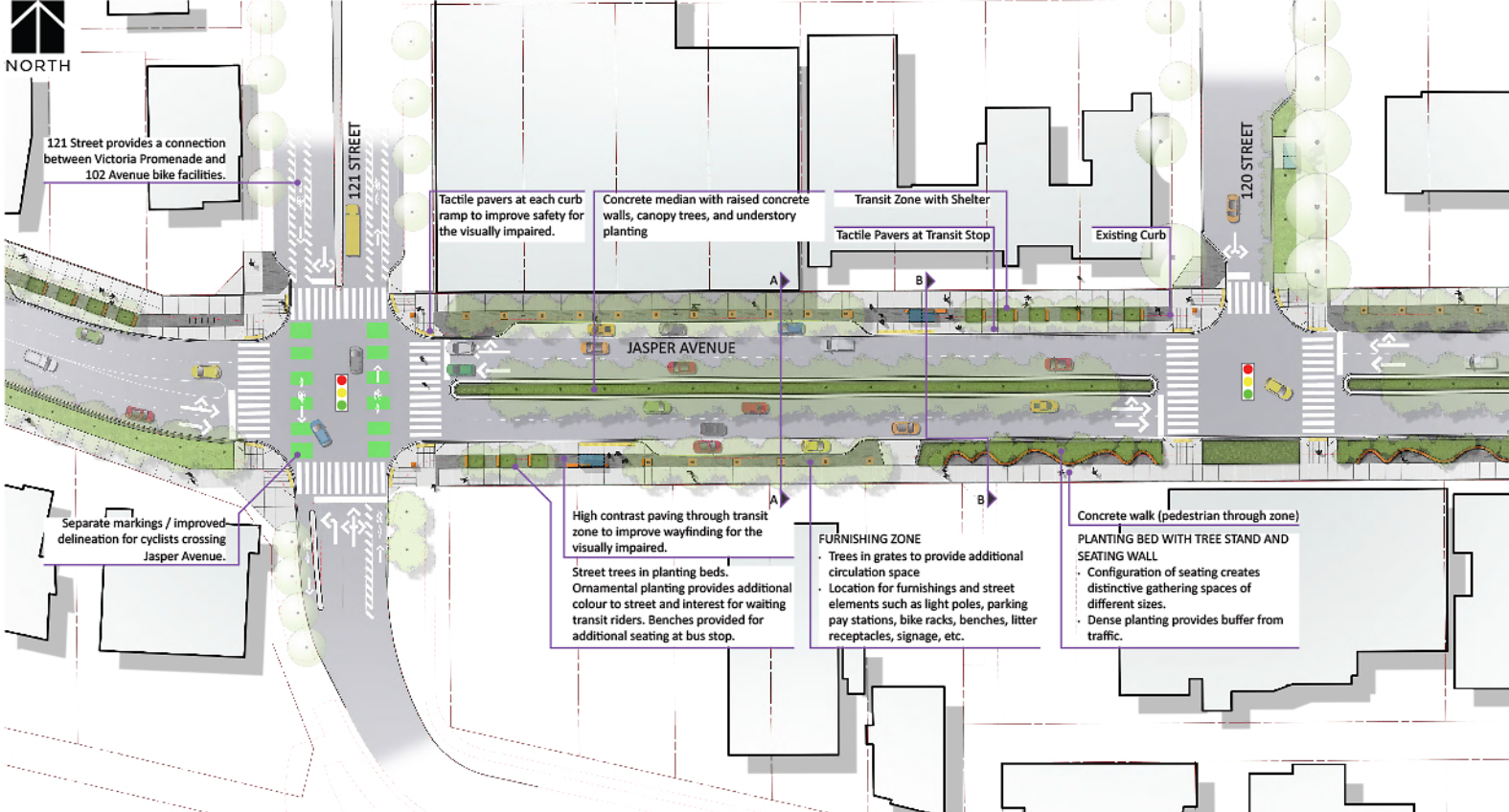
109 STREET



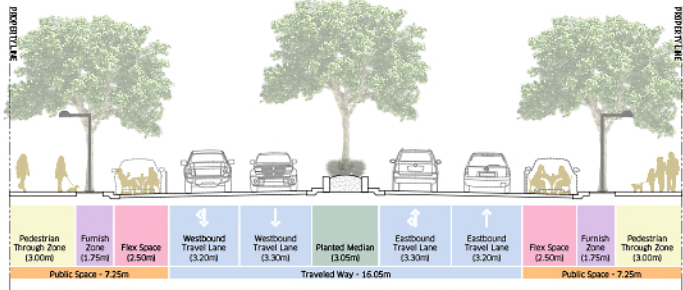
SECTION A • Looking East Toward 109 Street



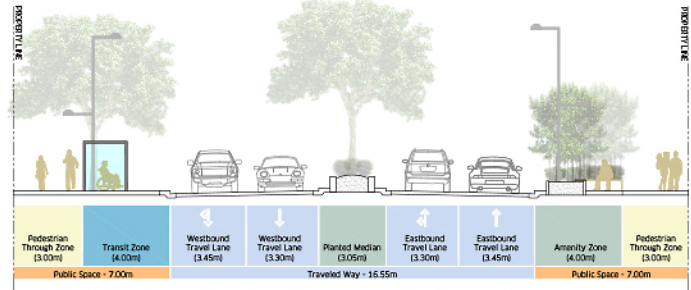
SECTION B • Looking East Toward 109 Street



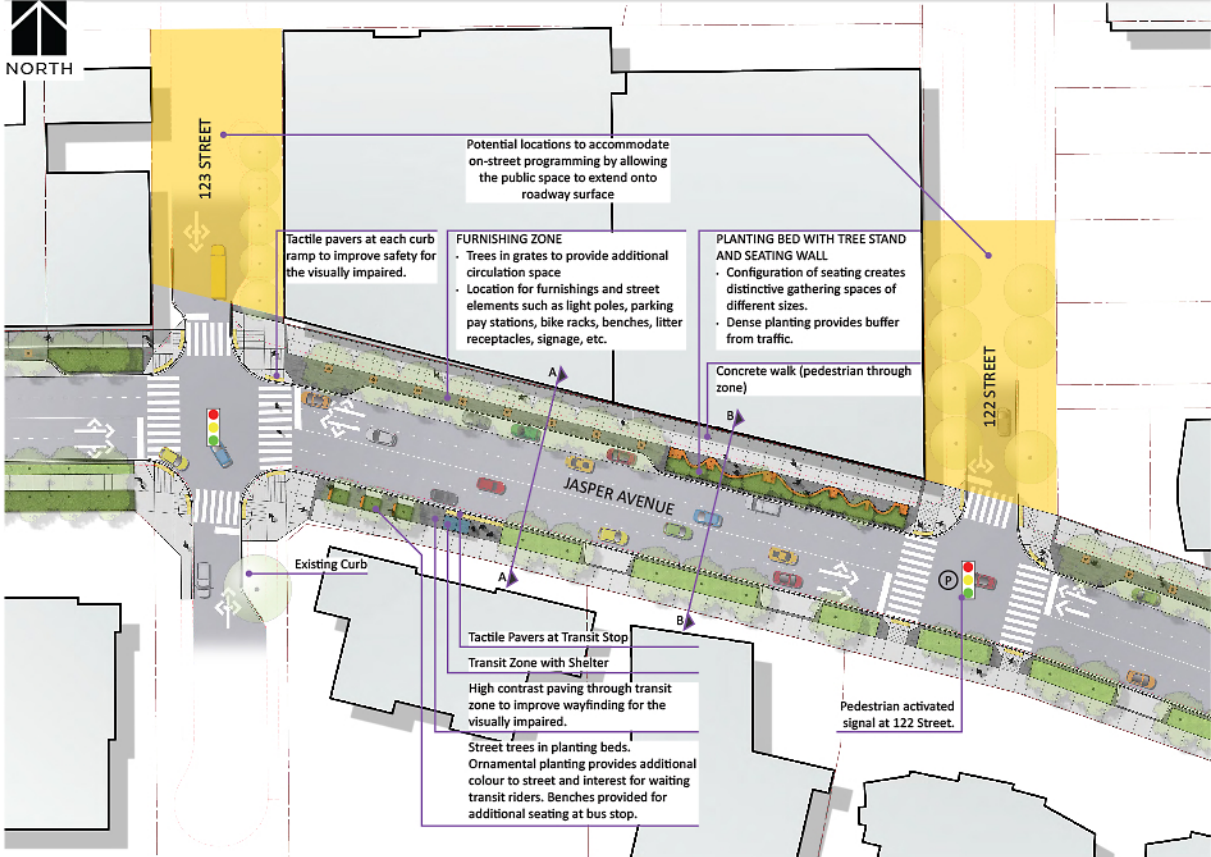
NEIGHBOURHOOD COMMERCIAL BLOCK PLAN • Jasper Avenue - 121 Street to 120 Street



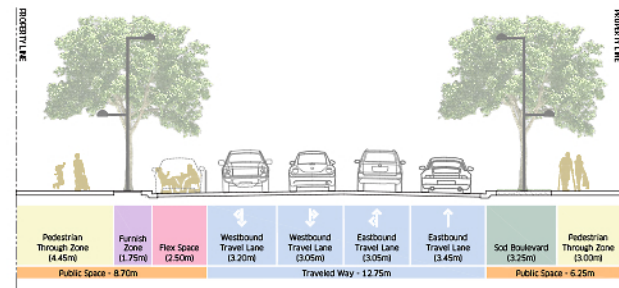
SECTION A • Looking East Toward 120 Street



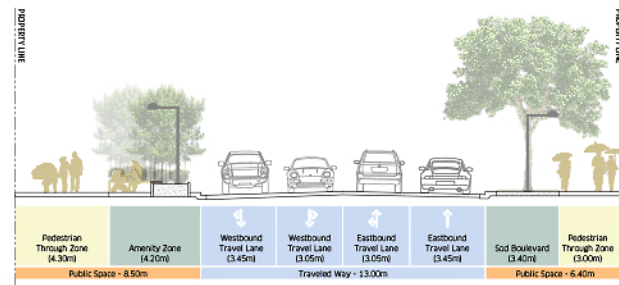
SECTION B • Looking East Toward 120 Street



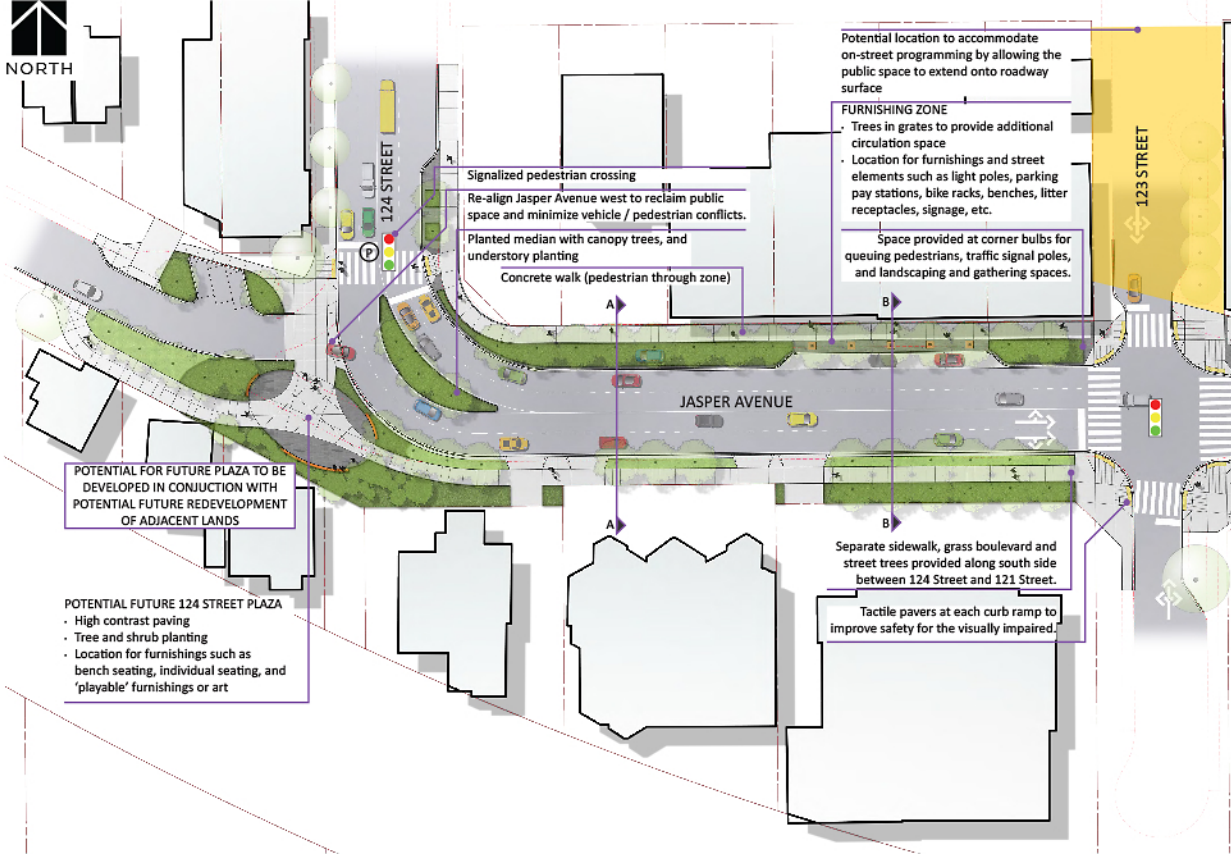
NEIGHBOURHOOD RESIDENTIAL BLOCK PLAN • Jasper Avenue - 123 Street to 122 Street



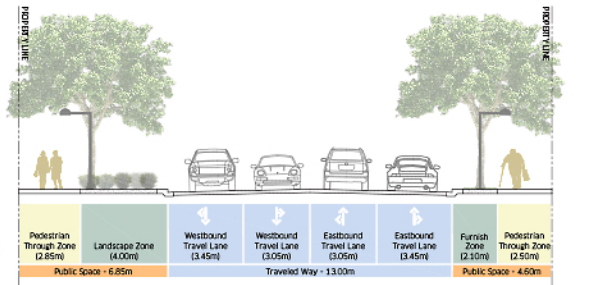
SECTION A • Looking East Toward 122 Street



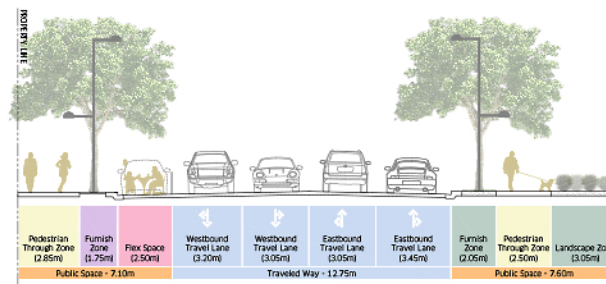
SECTION B • Looking East Toward 122 Street



NEIGHBOURHOOD RESIDENTIAL BLOCK PLAN • Jasper Avenue - 124 Street to 123 Street



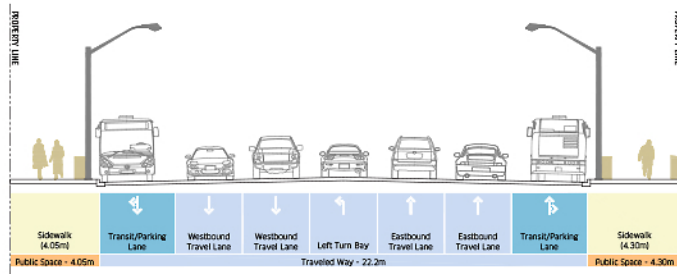
SECTION A • Looking East Toward 123 Street



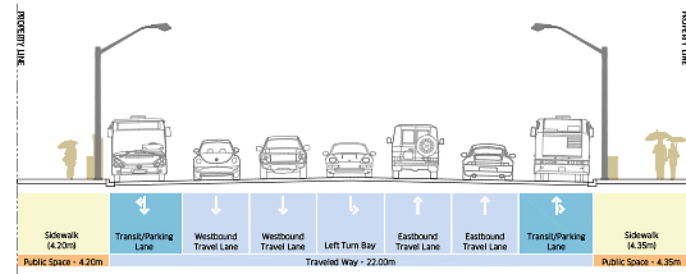
SECTION B • Looking East Toward 123 Street



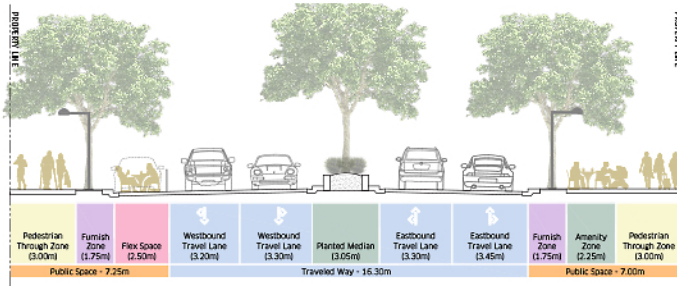
DRAFT KEY PLAN • Jasper Avenue - 124 Street to 109 Street



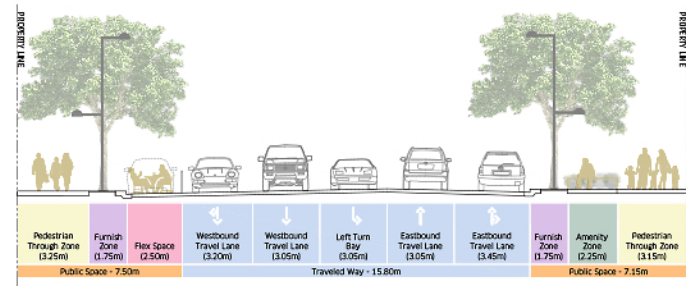
SECTION A • Existing • Looking East Toward 117 Street



SECTION B • Existing • Looking East Toward 111 Street



SECTION A • Proposed • Looking East Toward 117 Street



SECTION B • Proposed • Looking East Toward 111 Street

LEGEND

- Traveled Way**
Used for motor vehicles and transit through-traffic
- Flex space**
Varies between blocks and along individual blocks. Uses can include boardwalks, patios, motor vehicle or bike parking, loading zones, accessible parking, and taxi stands

- Pedestrian Through Zone**
An unobstructed space for pedestrian mobility for people of all ages and abilities
- Furnishing Zone**
An area for signs, light and signal poles, trees, and benches

- Amenity Zone**
A flexible space within the sidewalk area that can be used for additional landscaping, seating, patios, furnishing, or additional pedestrian and gathering space