


## Project Overview

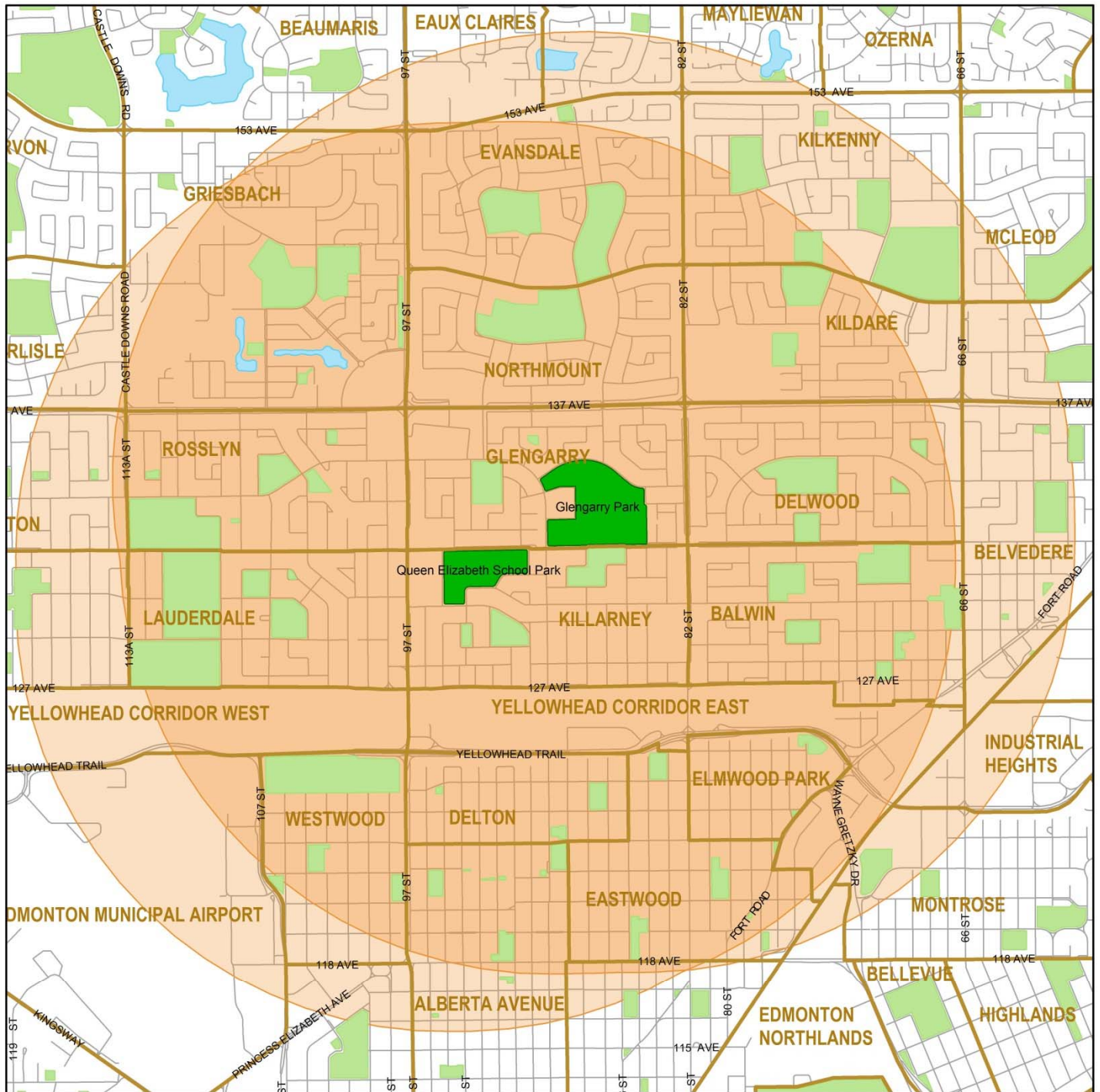
Queen Elizabeth School Park and Glengarry Park are two district parks located in close proximity along 132<sup>nd</sup> Avenue in north east Edmonton. They have been identified as priorities for renewal to update park infrastructure and amenities.

District Parks have a catchment area of approximately 2.5km and are intended to be busy, active, sites. These two sites are home to high schools, sports fields, running tracks and other amenities. Glengarry also has a Leisure Centre, Arena and Community Hall.





To develop a long-term vision for the site we are creating a master plan that considers input from the public and stakeholders. We want to know what you love about this park, how you use the park and what could be improved to better suit your needs.



# Glengarry Park/Queen Elizabeth School Park and Area



## Legend

-  2.5 km Radius of Study Area
-  Park Master Plan Study Area
-  Park
-  Neighbourhood Boundary





# What Makes a Master Plan?



## Project Phases



Strategy

Where we are today  
CONCEPT  
PHASE

Design

Build

Operate

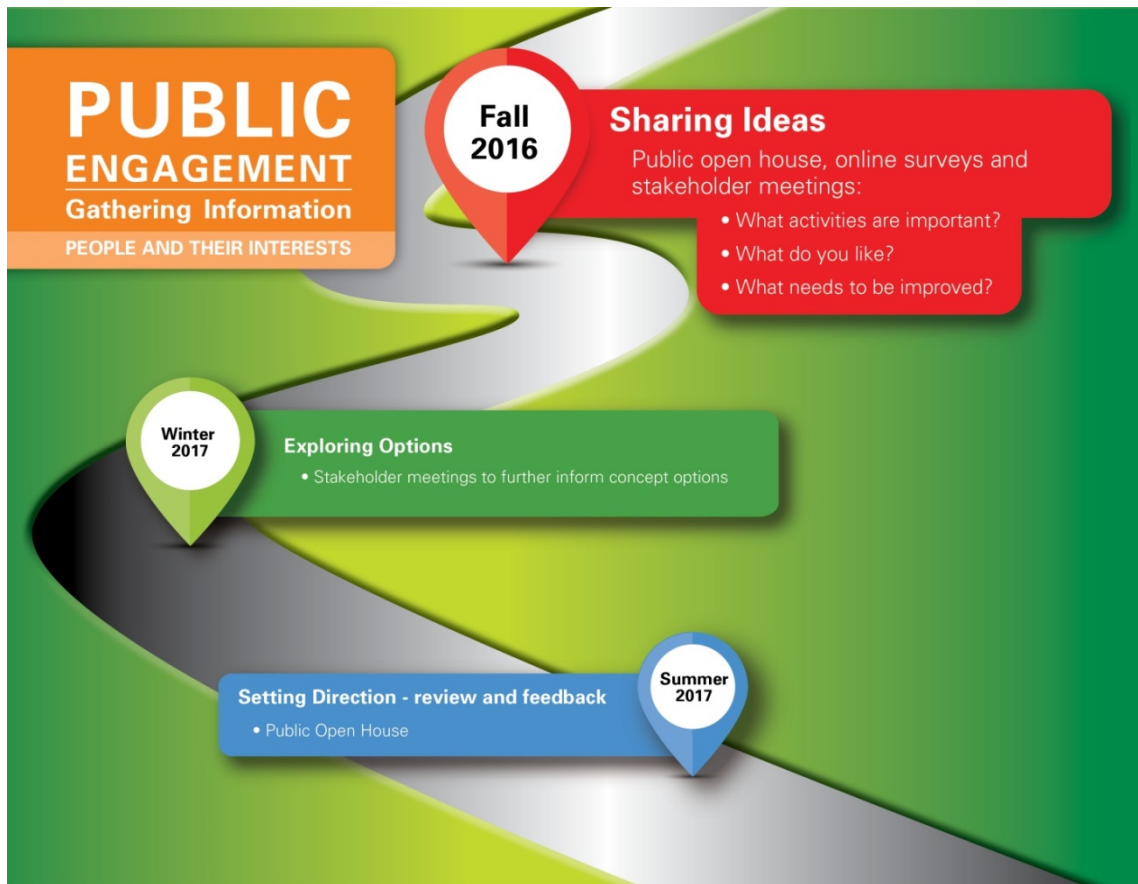
**Fall 2016- Fall 2017**

Master Plan Process includes a concept drawing, report and budget.

**Future**

Upon funding approval the project will move forward to the design phase and public engagement will continue.

# We want to hear from you!



Please provide your comments!

- Complete survey
- Add comments on the maps
- Call 311 or visit the websites for more information

[edmonton.ca/glengarrydistrictparkmp](http://edmonton.ca/glengarrydistrictparkmp)

[edmonton.ca/QEschoolparkmp](http://edmonton.ca/QEschoolparkmp)