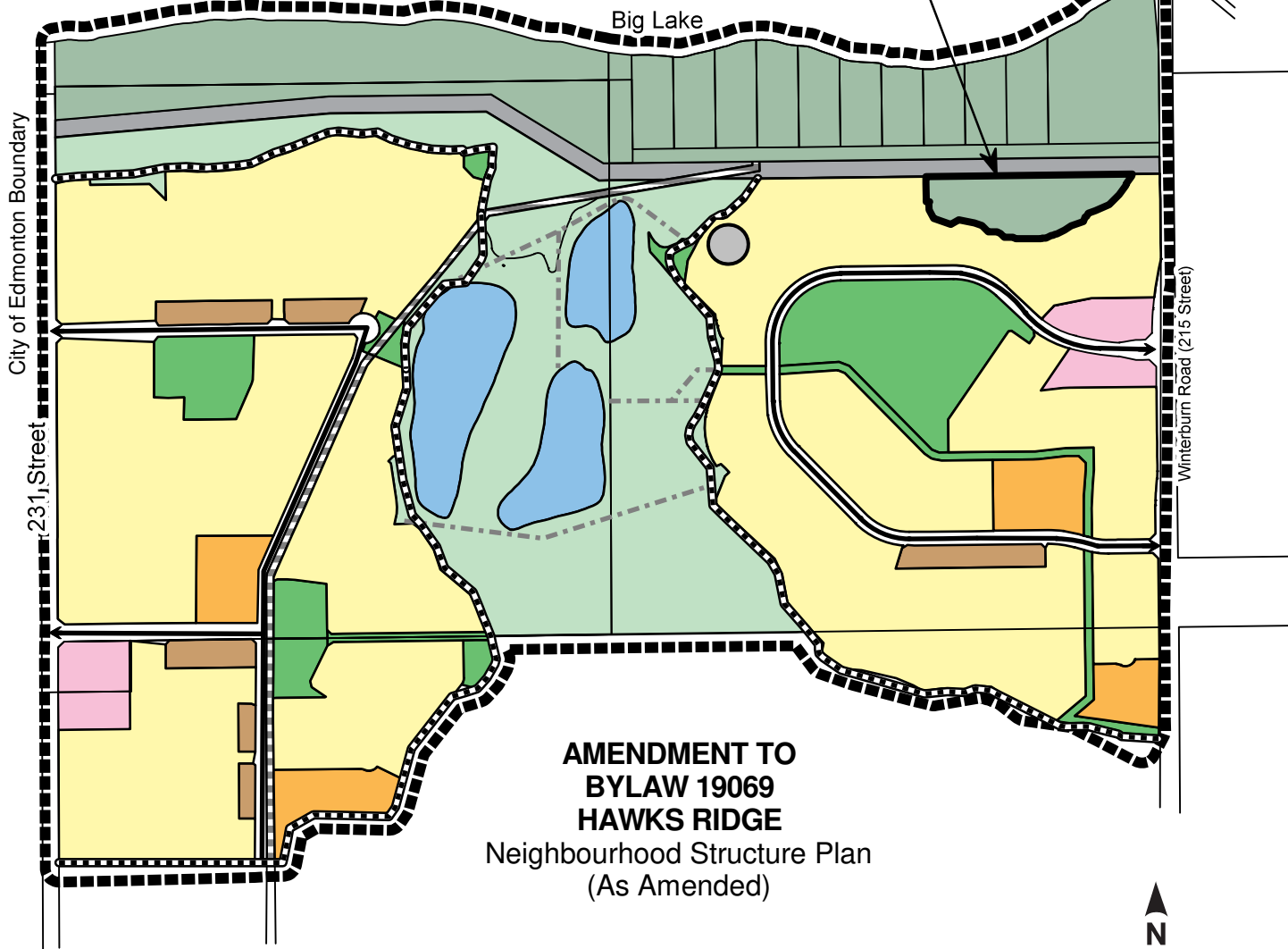


















Amendment Area



**AMENDMENT TO
BYLAW 19069
HAWKS RIDGE
Neighbourhood Structure Plan
(As Amended)**



- | | | | |
|---|---|---|--|
|  | Low Density Residential |  | Natural Conservation Area (E.R.) |
|  | Medium Density Residential |  | Oil Pipeline ROW |
|  | Street Oriented Residential |  | NSP Boundary |
|  | Mixed Use |  | Collector Roadway |
|  | Park / Pedestrian Trail / School (M.R.) |  | Top of Bank / Edge of Natural Area Walkway |
|  | Stormwater Management Facility
(Bioremediation / Constructed Wetlands) |  | Sanitary Pump Station |
|  | Sewer ROW |  | Public Utility |
|  | Natural Area (E.R.) |  | Amendment Area |

Note: Location of collector roads and configuration of stormwater management facilities are subject to minor revisions during subdivision and rezoning of the neighbourhood and may not be developed exactly as illustrated.