

(Hwy 16) Stony Plain Rd

100 Ave.

Anthony Henday Drive

231 St. N.W. (Hilview Rd)




























(79 Ave.) Whitemud Drive

(215 St.) Winterburn Rd.

Lewis Estates Blvd.



**AMENDMENT TO
BYLAW 19039
LEWIS FARMS
Area Structure Plan
(as amended)**

	Residential		Community Centre
	Golf Course		Stormwater Lake
	School Site		Commercial
	Separate / Public School		Business Industrial
	Separate Elementary		Business Employment
	Separate Elementary/Junior High		Grade Separated Crossing
	Separate High School		Transit Terminal/TOD
	Public Elementary		Institutional
	Public Elementary/Junior High		Natural Area
	Public Junior High		Mixed Use Area
	Neighbourhood Park		Amendment Area
	Community League		
	District Park		
	Natural Area Park		
	Potential Private Recreation or Business Employment		
	Public Utility		

Note: Location of collector roads and configuration of stormwater management facilities are subject to minor revisions during subdivision and rezoning of the neighbourhood and may not be developed exactly as illustrated.