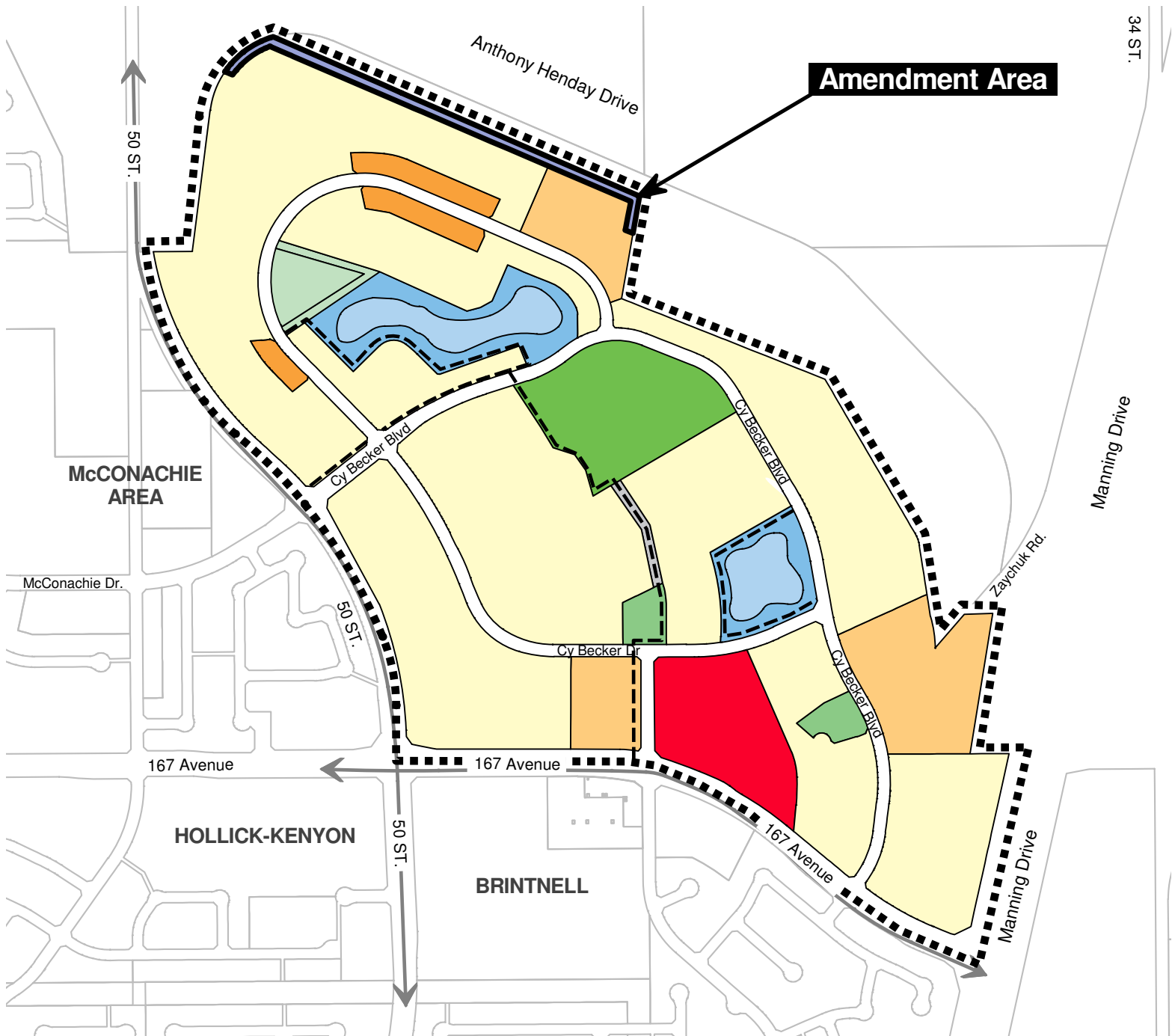
















Amendment Area



**AMENDMENT TO
CY BECKER**
Neighbourhood Structure Plan
(as amended)



- | | | | |
|---|----------------------------|---|--------------------------------|
|  | Low Density Residential |  | Natural Area with 10m Buffer |
|  | Medium Density Residential |  | Stormwater Management Facility |
|  | Row Housing |  | Greenway |
|  | Community Commercial |  | Shared-Use Path |
|  | Urban Villiage Park |  | Arterial Roadway |
|  | Park |  | Boundary of N.S.P. |
|  | Public Utility |  | Amendment Area |

Note: Location of collector roads and configuration of stormwater management facilities are subject to minor revisions during subdivision and rezoning of the neighbourhood and may not be developed exactly as illustrated.