













**AMENDMENT TO  
SCHONSEE**  
Neighbourhood Structure Plan  
(as amended)



- |   |   |   |  |
|---|---|---|--|
|  | Low Density Residential                         |  | Commercial                                     |
|  | Medium Density Residential                      |  | Buffer   |
|  | Medium Density Residential<br>(Assisted Living) |  | Stormwater Management Pond/<br>Natural Wetland |
|  | Park Site                                       |  | Wetland Setback Area                           |
|  | Stormwater Management Pond                      |  | N.S.P. Boundary                                |
|  | Pedestrian Links                                |  | Amendment Area                                 |

**Note:**

Location of collector roads and configuration of stormwater management facilities are subject to minor revisions during subdivision and rezoning of the neighbourhood and may not be developed exactly as illustrated.