


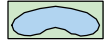










**AMENDMENT TO
BYLAW 17228
GRIESBACH**
Neighbourhood Area Structure Plan
(as amended)



- | | | | |
|---|--|---|----------------------------|
|  | Low Density Residential with Minor Row Housing |  | Schools / Recreation |
|  | Medium Density Residential |  | Waterway / Open Space |
|  | Local Commercial |  | Pedestrian Route |
|  | Village Centre |  | Multi-use Route |
|  | Mixed Use |  | Boundary of Griesbach NASP |
|  | Aging-in-Place Campus |  | Amendment Area |

Note: Location of collector roads and configuration of stormwater management facilities are subject to minor revisions during subdivision and rezoning of the neighbourhood and may not be developed exactly as illustrated.