







# PROPOSED REZONING - Marquis



- |   |  |
|---|--|
| <p> <b>From:</b> (RSL) Residential Small Lot Zone, (RMD) Residential Mixed Dwelling Zone, (RF4) Semi-detached Residential Zone, (RF5) Row Housing Zone, (AG) Agricultural Zone, (AP) Public Parks Zone, (PU) Public Utility Zone</p> <p><b>To:</b> (RLD) Residential Low Density Zone</p> | <p> <b>From:</b> (AG) Agricultural Zone, (PU) Public Utility Zone</p> <p><b>To:</b> (RA7) Low Rise Apartment Zone</p>             |
| <p> <b>From:</b> (RSL) Residential Small Lot Zone, (RMD) Residential Mixed Dwelling Zone (AG) Agricultural Zone</p> <p><b>To:</b> (RF5) Row Housing Zone</p>  | <p> <b>From:</b> (RMD) Residential Mixed Dwelling Zone (RA7) Low Rise Apartment Zone</p> <p><b>To:</b> (AP) Public Parks Zone</p> |
| <p> <b>From:</b> (RF4) Semi-detached Residential Zone, (AG) Agricultural Zone</p> <p><b>To:</b> (PU) Public Utility Zone</p>  | <p> <b>From:</b> (AG) Agricultural Zone</p> <p><b>To:</b> (CSC) Shopping Centre Zone</p>  |