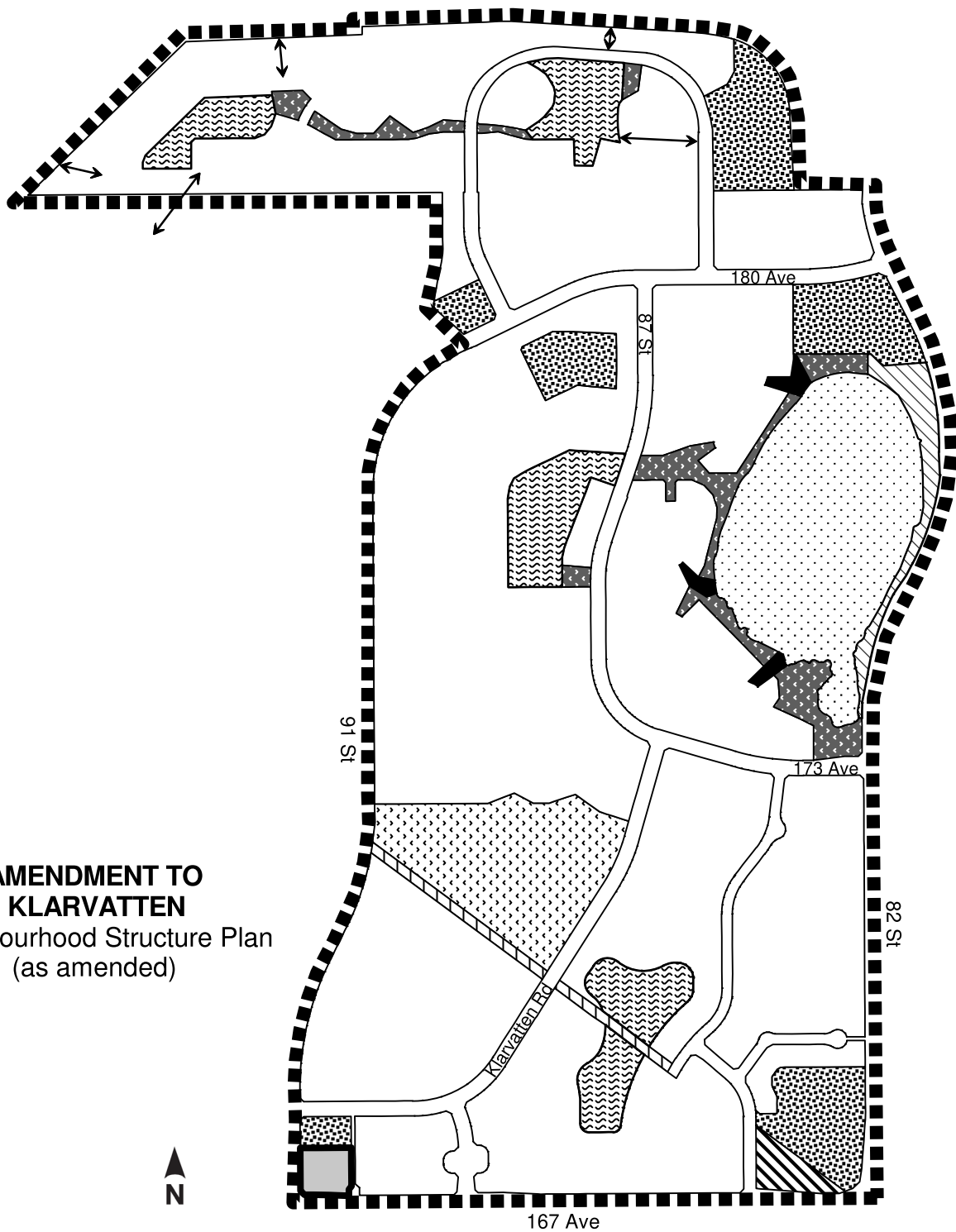










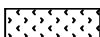





**AMENDMENT TO  
KLARVATTEN**  
Neighbourhood Structure Plan  
(as amended)



- |   |                            |   |                                |
|---|----------------------------|---|--------------------------------|
|  | Low Density Residential    |  | Public Utility Lot             |
|  | Medium Density Residential |  | Stormwater Management Facility |
|  | Neighbourhood Commercial   |  | Stormwater Influenced Wetland  |
|  | Low Intensity Business     |  | Pipeline R/W                   |
|  | Park / Open Space          |  | Connectivity                   |
|  | School / Park              |  | Boundary of Klarvatten N.S.P.  |
|  | Wetland Buffer             |  | Amendment Boundary             |

**Note:** Location of collector roads and configuration of stormwater management facilities are subject to minor revisions during subdivision and rezoning of the neighbourhood and may not be developed exactly as illustrated.