













Amendment Area

Potential Road Connection between 103A Street and Service Road

**AMENDMENT TO
BYLAW 16012
CASHMAN**
Neighbourhood Area Structure Plan
(as amended)



- | | | | |
|--|-------------------------------------|---|---|
|  | Highway Commercial |  | Mixed Use - Residential / Commercial / Office |
|  | Industrial Business |  | Mixed Use - Industrial Business/Commercial/Office |
|  | Park |  | Top of Bank Walkway/Linkage |
|  | Environmental Reserve |  | Boundary of NASP |
|  | Stormwater Facility |  | Land Use Areas |
|  | Conceptual location of 25 Avenue SW |  | Amendment Area |

Note: Location of collector roads and configuration of stormwater management facilities are subject to minor revisions during subdivision and rezoning of the neighbourhood and may not be developed exactly as illustrated.