












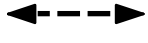










**AMENDMENT TO
BYLAW 18772
DESROCHERS**
Neighbourhood Area Structure Plan
(as amended)

- | | | | |
|---|---|---|---------------------------|
|  | Low Density Residential |  | PUL |
|  | Row Housing |  | Natural Area |
|  | Row Housing / Stacked Rowhousing (Direct Control) |  | School / Park Site |
|  | Low Rise / Medium Density Units |  | Pipeline Right-of-Way |
|  | High Density Residential |  | LRT Route / Right-of-Way |
|  | Shallow Lot Residential (Direct Control) |  | LRT Station |
|  | Neighbourhood Commercial |  | Collector Roadway |
|  | Community Commercial |  | Arterial Roadway |
|  | Mixed Use LRT 1 |  | City of Edmonton Boundary |
|  | Mixed Use LRT 2 |  | NASP Boundary |
|  | Stormwater Management Facility (SWMF) |  | Amendment Area |

Note: Location of collector roads and configuration of stormwater management facilities are subject to minor revisions during subdivision and rezoning of the neighbourhood and may not be developed exactly as illustrated.