














**AMENDMENT TO
APPROVED
McCONACHIE**
Neighbourhood Structure Plan
(as amended)



- | | | | |
|---|--------------------------------------|--|-----------------------------|
|  | Low Density Residential |  | Institutional |
|  | Medium Density Residential |  | Natural Area |
|  | Commercial |  | 10m Buffer |
|  | School / Park |  | Potential Pedestrian Access |
|  | Stormwater Management Facility Water |  | NSP Boundary |
|  | Existing Residence |  | Amendment Boundary |
|  | Row Housing | | |

Note: Location of collector roads and configuration of stormwater management facilities are subject to minor revisions during subdivision and rezoning of the neighbourhood and may not be developed exactly as illustrated.