








# PROPOSED ROAD CLOSURE - Keswick Area



- |  |                                      |   |                                      |
|--|--------------------------------------|---|--------------------------------------|
|  | Area 'A' of Road Closure<br>0.22+ ha |  | Area 'E' of Road Closure<br>0.04+ ha |
|  | Area 'B' of Road Closure<br>0.22+ ha |  | Area 'F' of Road Closure<br>0.21+ ha |
|  | Area 'C' of Road Closure<br>0.29+ ha |  | Area 'G' of Road Closure<br>0.25+ ha |
|  | Area 'D' of Road Closure<br>0.29+ ha |   |                                      |