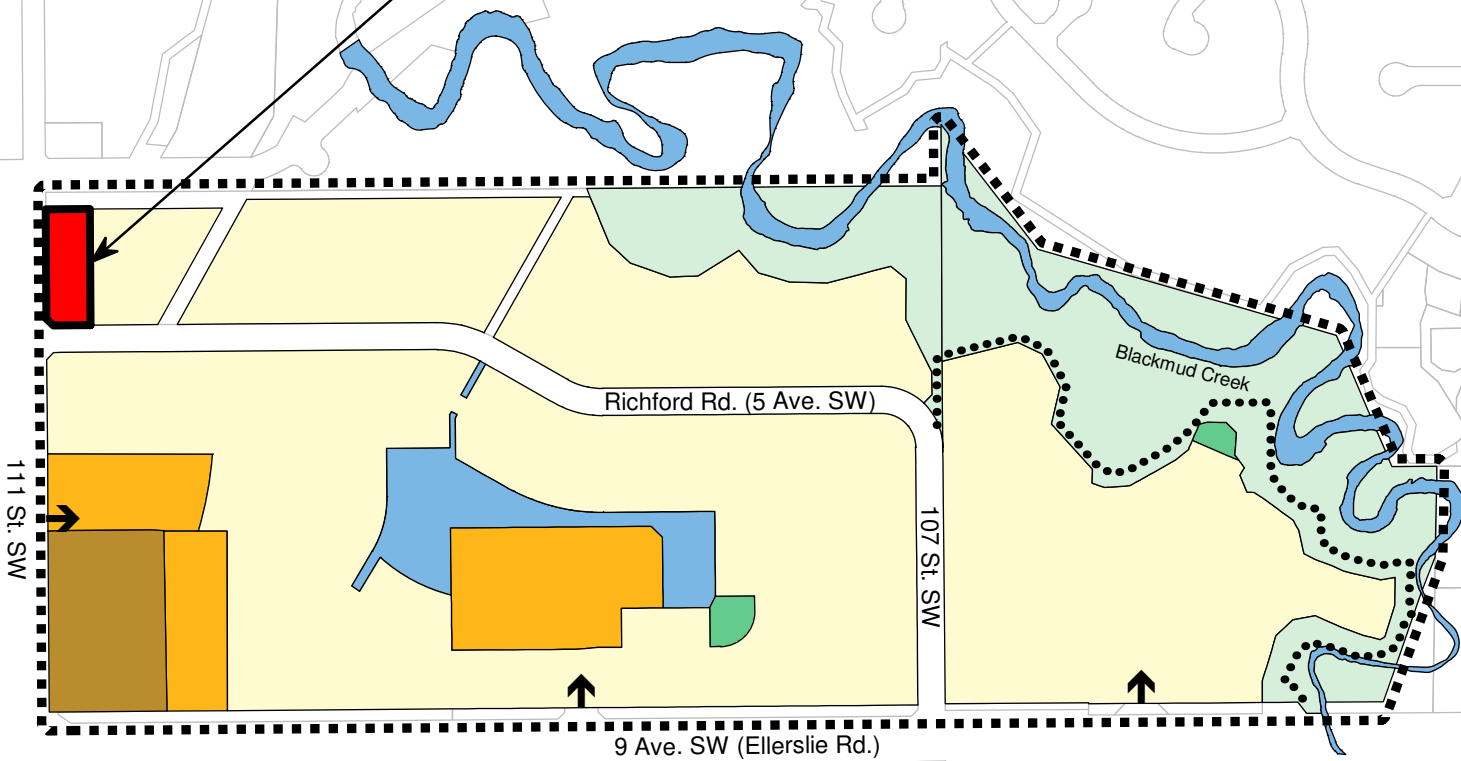












Amendment Area



AMENDMENT TO RICHFORD

Neighbourhood Area Structure Plan
(as amended)



- | | | | |
|---|--------------------------------|---|-------------------------------|
|  | Low Density Residential |  | Blackmud Creek |
|  | Medium Density Residential |  | Park (Municipal Reserve) |
|  | High Density Residential |  | Top of Bank Walk (R.O.W.) |
|  | Stormwater Management Facility |  | Boundary of Richford N.A.S.P. |
|  | Commercial |  | Amendment Area |

Note: In case of contradiction between the land use concept and other figures in the plan, the concept takes precedence.