













**AMENDMENT TO  
AURUM INDUSTRIAL BUSINESS PARK  
Area Structure Plan  
(as amended)**

- |   |  |   |                    |
|---|--|---|--------------------|
|  | Business/Light Industrial                      |  | Potential Park     |
|  | Medium Industrial                              |  | Arterial Roadway   |
|  | Heavy Industrial                               |  | Collector Roadways |
|  | Ravines/Natural Areas (ER)                     |  | Access Road        |
|  | Major Pipeline Corridor                        |  | Boundary of ASP    |
|  | Proposed Online Stormwater Management Facility |  | Amendment Boundary |

**Note:** Location of collector roads and configuration of stormwater management facilities are subject to minor revisions during subdivision and rezoning of the neighbourhood and may not be developed exactly as illustrated.