


















**AMENDMENT TO
DONSDALE**
Neighbourhood Structure Plan
(as amended)

- | | | | |
|---|---|--|------------------------------|
|  | Low Density Residential |  | Environmental Reserve (E.R.) |
|  | Existing Country Residential |  | Natural Area / Viewpoint |
|  | Direct Control Low Density Residential |  | Upland Setback |
|  | Direct Control Medium Density Residential |  | Walkway |
|  | P.U.L. (Dry Pond) |  | Access Point |
|  | Direct Control Institutional |  | N.S.P. Boundary |
|  | Neighbourhood Park |  | Amendment Area |
|  | Large Lot Residential | | |

Note: Location of collector roads and configuration of stormwater management facilities are subject to minor revisions during subdivision and rezoning of the neighbourhood and may not be developed exactly as illustrated.