

Amendment Area

231 Street

Rosenthal Drive

Rosenthal Way

Rosenthal Link

Road Widening

Rosenthal Boulevard

(City Boundary)

Whitemud Drive Right of Way


















Whitemud Drive

Windterburn Road (215 Street)

**AMENDMENT TO
ROSENTHAL**

**Neighbourhood Structure Plan
(as amended)**



	Low Density Residential		Park / School		Road Widening
	Medium Density Residential		Whitemud Drive Interchange Lands		Town Centre
	High Density Residential		DC1 Community Centre		NSP Boundary
	Community Centre / Medium Density Residential		Utility Corridor		Multi-Use Corridor
	Neighbourhood Commercial		Seperate High School / Recreation Centre		Amendment Area
	Stormwater Management Facility		Public Elementary / Junior High - K - 9		

Note: Location of collector roads and configuration of stormwater management facilities are subject to minor revisions during subdivision and rezoning of the neighbourhood and may not be developed exactly as illustrated.