



















**AMENDMENT TO
EDMONTON NORTH
AREA STRUCTURE PLAN (as amended)**



- | | | | |
|---|---------------------------------|---|--|
|  | Residential |  | School/Park
pe/se public/separate elementary school |
|  | Highway Commercial |  | Neighbourhood Park |
|  | District Park |  | Neighbourhood Commercial |
|  | RDA Release Lands |  | Power Sub-Station |
|  | Restricted Development Area |  | Fire Station |
|  | Stormwater Facility |  | Housing Opportunity for First Time Homebuyers on Surplus School Site |
|  | Environmentally-Sensitive Areas |  | Natural Area |
|  | Commercial |  | Transit Centre / Park & Ride |
|  | Collector Roadway Concept | | |
|  | Greenway | | |

Note: Location of collector roads and configuration of stormwater management facilities are subject to minor revisions during subdivision and rezoning of the neighbourhood and many not be developed exactly as illustrated.