











Amendment Areas



Amendment Areas



**AMENDMENT TO
CRYSTALLINA NERA EAST
Neighbourhood Structure Plan
(as amended)**

- | | | | |
|---|---------------------------------|---|-------------------------------|
|  | Low Density Residential |  | Greenway - Municipal Reserve |
|  | Medium Density Residential |  | Restricted Front Drive Access |
|  | School/Park - Municipal Reserve |  | Potential Pedestrian Access |
|  | Commercial |  | Boundary of NSP |
|  | Stormwater Management Facility |  | Amendment Area |

Note: Location of collector roads and configuration of stormwater management facilities are subject to minor revisions during subdivision and rezoning of the neighbourhood and may not be developed exactly as illustrated.