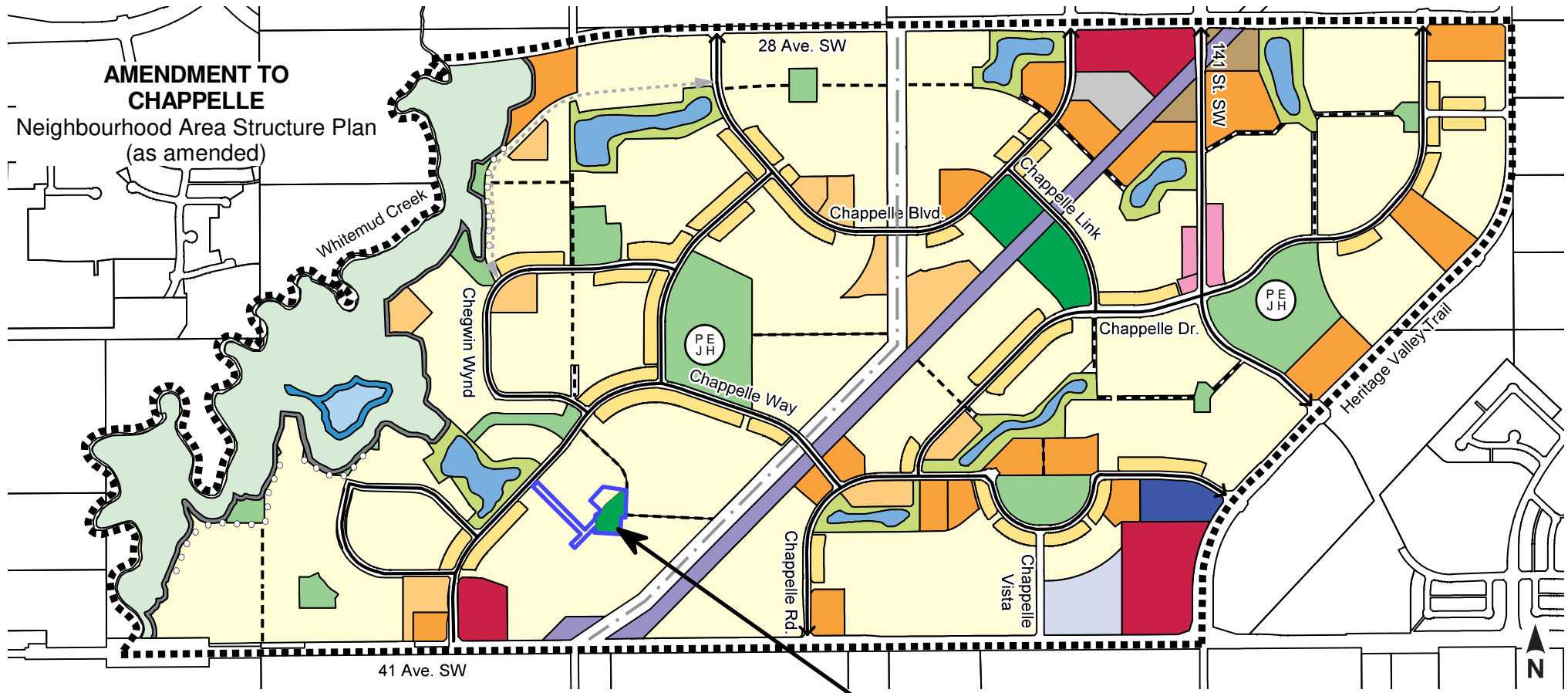



























**AMENDMENT TO
CHAPPELLE**
Neighbourhood Area Structure Plan
(as amended)



Amendment Area

- | | | | | | |
|--|-----------------------------|---|--------------------------------|---|---|
|  | Low Density Residential |  | School/Park |  | Greenways / Multi-Use Trail |
|  | Street Oriented Residential |  | Public Elementary Junior High |  | 11.5m Enhanced Local Roadway Connection |
|  | Town House |  | Urban Village Park |  | Top of Bank Walkway |
|  | Low Rise Apartments |  | Environmental Reserve |  | Top of Bank Roadway |
|  | High Density Residential |  | Constructed Wetland |  | Pipeline R/W |
|  | Residents Association |  | Stormwater Management Facility |  | Electrical Transmission |
|  | Commercial |  | Institutional Use |  | Collector Roadway |
|  | Neighbourhood Commercial | | |  | NASP Boundary |
|  | Business Employment | | |  | Amendment Area |

Note: Location of collector roads and configuration of stormwater management facilities are subject to minor revisions during subdivision and rezoning of the neighbourhood and may not be developed exactly as illustrated.