



















	Residential		Institutional	<b>AMENDMENT TO BYLAW 18919 ELLERSLIE Area Structure Plan (as amended)</b>
	Neighbourhood Commercial		Southeast Woodland Natural Area	
	Commercial		Future Fire Rescue Service Station	
	Industrial (Special Area)		Public K-8 School	
	Stormwater Facility		Separate K-9 School	
	School/Park Site		Pipeline Corridor	
	Private Open Space		Power Corridor	
	Natural Area		Arterials	
	Transition Area		Collector	
	Industrial Education Facility		ASP Boundary	
			Amendment Boundary	

**Note:**  
Location of collector roads and configuration of stormwater management facilities are subject to minor revisions during subdivision and rezoning of the neighbourhood and may not be developed exactly as illustrated.