





# PROPOSED REZONING - Charlesworth



- |   |  |
|---|--|
| <p> <b>From:</b> (RMD) Residential Mixed Dwelling Zone<br/>(DC1) Direct Development Control Provision<br/>(PU) Public Utility Zone</p> <p><b>To:</b> (DC1) Direct Development Control Provision</p> <p> <b>From:</b> (DC1) Direct Development Control Provision<br/><b>To:</b> (PU) Public Utility Zone</p> | <p> <b>From:</b> (DC1) Direct Development Control Provision<br/><b>To:</b> (RMD) Residential Mixed Dwelling Zone</p> <p> <b>From:</b> (RMD) Residential Mixed Dwelling Zone<br/>(DC1) Direct Development Control Provision<br/><b>To:</b> (RLD) Residential Low Density Zone</p> |
|---|--|