






















**BYLAW 19157
AMENDMENT TO
THE UPLANDS
Neighbourhood Structure Plan
(as amended)**



	Existing Country Residential		Public Uplands Area (ER)
	Single / Semi-detached Residential		Pocket Park / Greenway
	Row Housing		Urban Village Park
	Street Oriented Residential		Natural Area (ER)
	Low Rise / Medium Density Housing		Natural Area (MR)
	Town Centre Mixed Use - Medium Rise		Stormwater Management Facility
	Town Centre Mixed Use - Commercial		Top-of-Bank Roadway / Park
	Town Centre Mixed Use - Residential		Collector Roadway
	Business Employment		Arterial Roadway
	Utility Corridor		NSP Boundary
			Amendment Area

Note: Location of collector roads and configuration of stormwater management facilities are subject to minor revisions during subdivision and rezoning of the neighbourhood and may not be developed exactly as illustrated.