











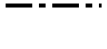





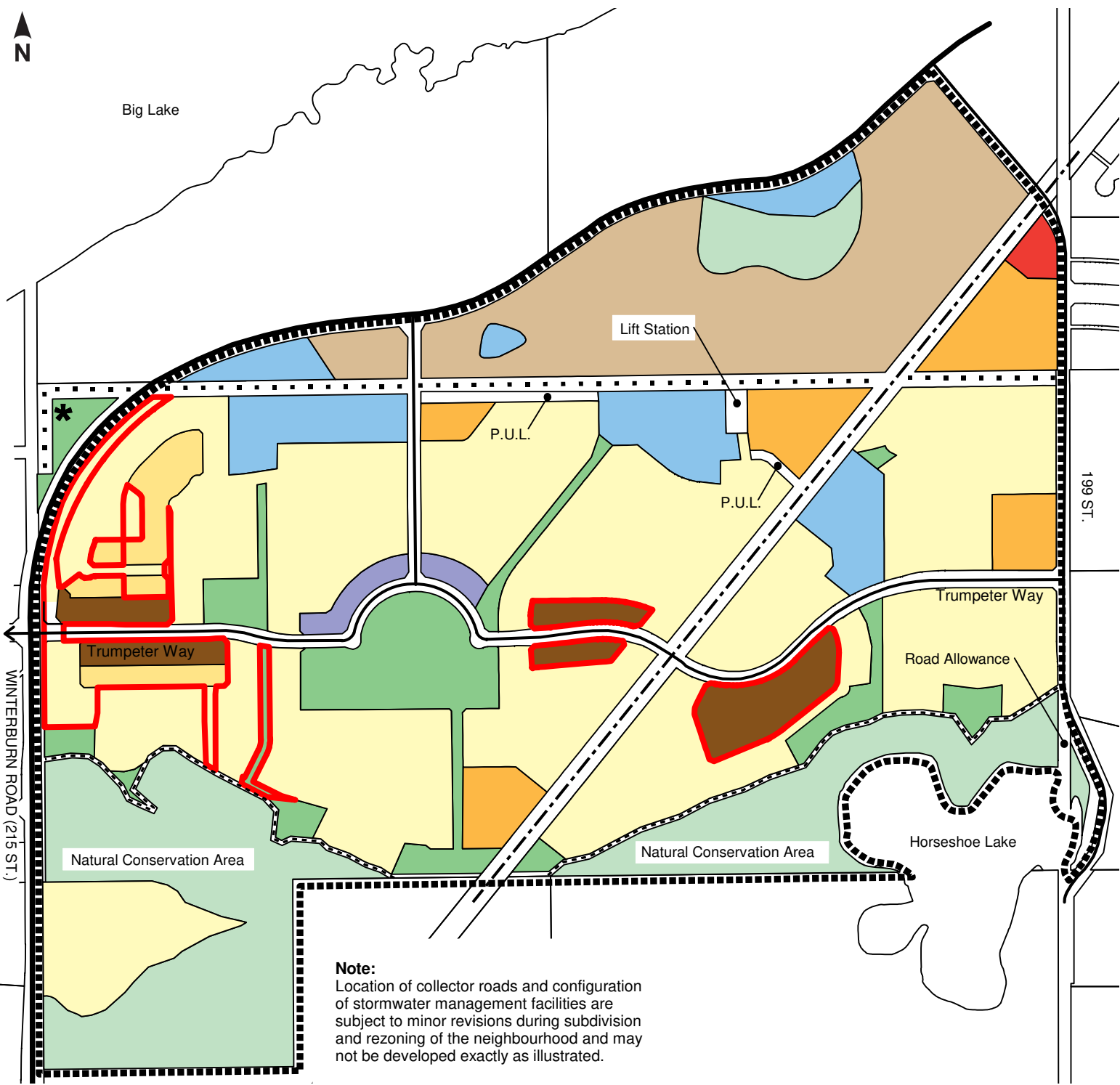




AMENDMENT TO TRUMPETER Neighbourhood Structure Plan (as amended)

-  Low Density Residential
-  Street Oriented Residential
-  Row Housing
-  Medium Density Residential
-  Mixed Use
-  Park
-  Potential Viewpoint Park
-  Neighbourhood Commercial
-  Stormwater Management Facility
-  Natural Conservation Area
-  Future Residential and Associated Uses
-  Sewer ROW
-  Powerline ROW
-  NSP Boundary
-  Arterial Roadway
-  Collector Roadway
-  Top of Bank Walkway
-  Amendment Area



Note:
 Location of collector roads and configuration of stormwater management facilities are subject to minor revisions during subdivision and rezoning of the neighbourhood and may not be developed exactly as illustrated.

WINTERBURN ROAD (215 ST.)

199 ST.