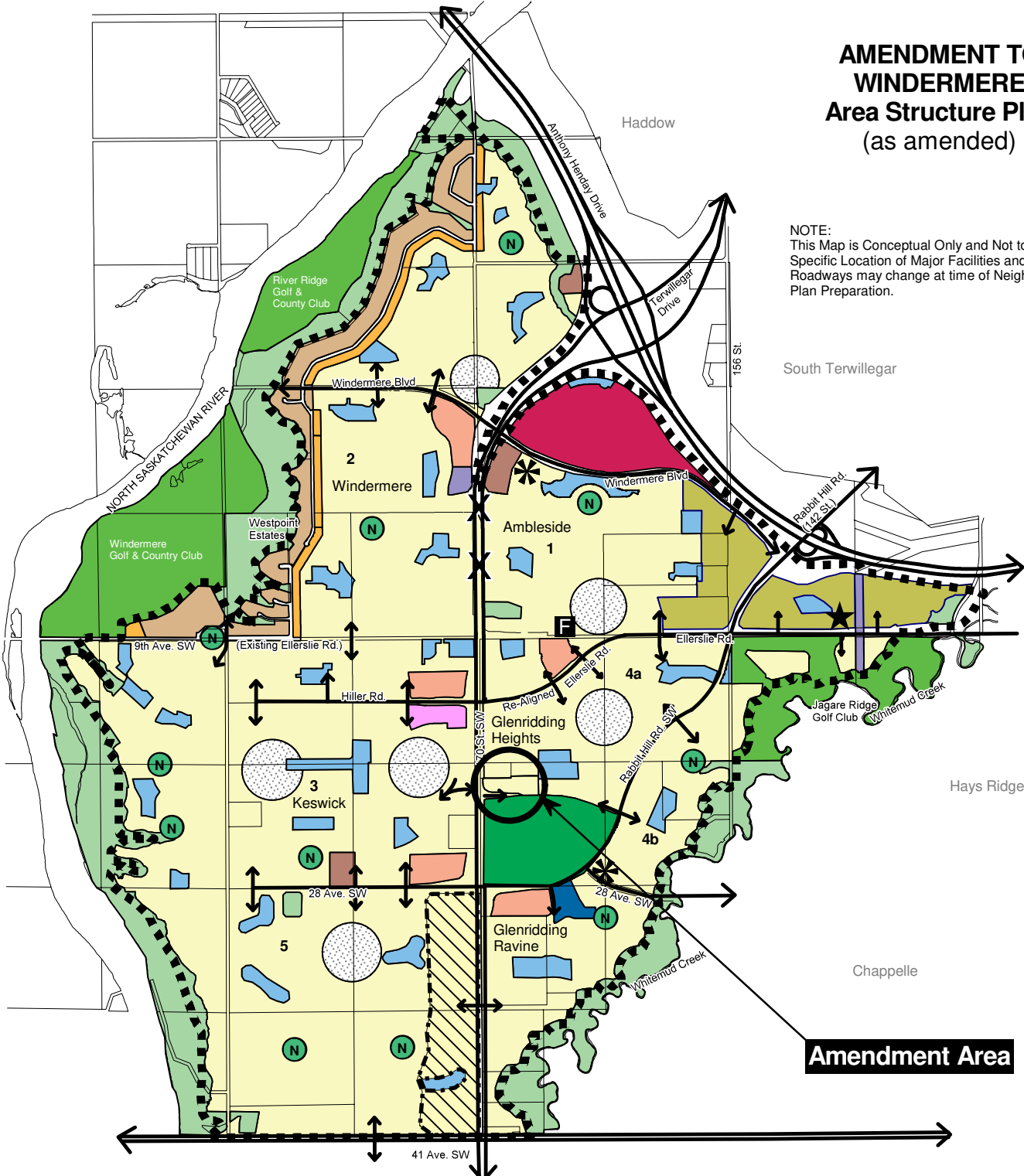

























# AMENDMENT TO WINDERMERE Area Structure Plan (as amended)

NOTE:  
This Map is Conceptual Only and Not to Scale.  
Specific Location of Major Facilities and Alignment of Roadways may change at time of Neighbourhood Plan Preparation.



	Residential		Community Knowledge Campus		Public Utility (Edmonton Fire Station)
	Large Lot Residential		District Park		Transit Centre
	Country Residential		Stormwater Management Facility		City of Edmonton - Integrated Service Yard
	Mixed Use - Institutional/Residential		Public Utility		Access restricted in the Future per the 170 Street Concept Plan
	Mixed Use - Residential/Commercial		Neighbourhood Park		Windermere ASP Boundary
	Major Commercial Centre		Natural, Sensitive & Significant Areas		Amendment Area
	Community Commercial		Potential Economic Activity Centre		
	Business Employment		Golf Course		
	Institutional				

Note: Location of collector roads and configuration of stormwater management facilities are subject to minor revisions during subdivision and rezoning of the neighbourhood and may not be developed exactly as illustrated.