
















**PROPOSED AMENDMENT TO
BYLAW 18275
THE ORCHARDS AT ELLERSLIE**
Neighbourhood Structure Plan
(as amended)



- | | | | |
|---|-----------------------------|---|---|
|  | Low Density Residential |  | Natural Area (ER) |
|  | Row Housing |  | Natural Area (MR) |
|  | Street Oriented Residential |  | Open Space (30 Ave.) |
|  | Medium Density Residential |  | Transition Area |
|  | Commercial |  | Stormwater Management Facility |
|  | Residents Association |  | Utility / Powerline / Pipeline Corridor |
|  | School / Park / Greenway |  | NSP Boundary |
|  | Greenway (PUL) |  | Amendment Area |

Note: Location of collector roads and configuration of stormwater management facilities are subject to minor revisions during subdivision and rezoning of the neighbourhood and may not be developed exactly as illustrated.