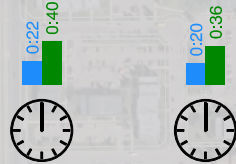


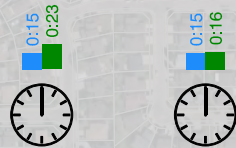


SADDLEBACK ROAD

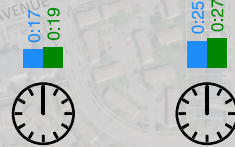
29A AVENUE & 111 STREET  
AM PM



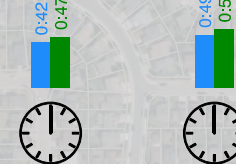
28 AVENUE AND 111 STREET  
AM PM



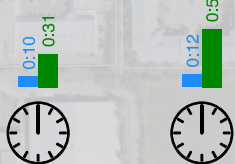
23 AVENUE & 109 STREET  
AM PM



23 AVENUE AND 111 STREET  
AM PM



23 AVENUE & 110 STREET  
AM PM



**LEGEND**

APPROXIMATE FUTURE (2047)  
CHANGE IN DELAY (WITH  
BACKGROUND TRAFFIC AND  
PROPOSED SITE DEVELOPMENT)

APPROXIMATE FUTURE (2047)  
CHANGE IN DELAY (WITH  
BACKGROUND TRAFFIC AND NO  
SITE DEVELOPMENT)



CENTURY PARK  
TRAFFIC IMPACT  
ANALYSIS AREA

**NOTES & ASSUMPTIONS:**

- ALL DELAYS ARE PRESENTED IN MINUTES AND SECONDS
- DELAYS ASSUME FAIR WEATHER CONDITIONS WITH NO COLLISIONS
- SINGAL TIMINGS HAVE NOT BEEN FULLY OPTIMIZED - ACTUAL DELAYS FOR FUTURE SCENARIOS MAY BE LESS
- FUTURE HORIZON ASSUMES WIDENING AND IMPROVEMENTS ON 23 AVENUE AND 111 STREET AS PER LRT CONCEPT PLANS



**CENTURY PARK ANALYSIS AREA**

ESTIMATED CHANGE IN DELAYS  
AT INTERSECTIONS