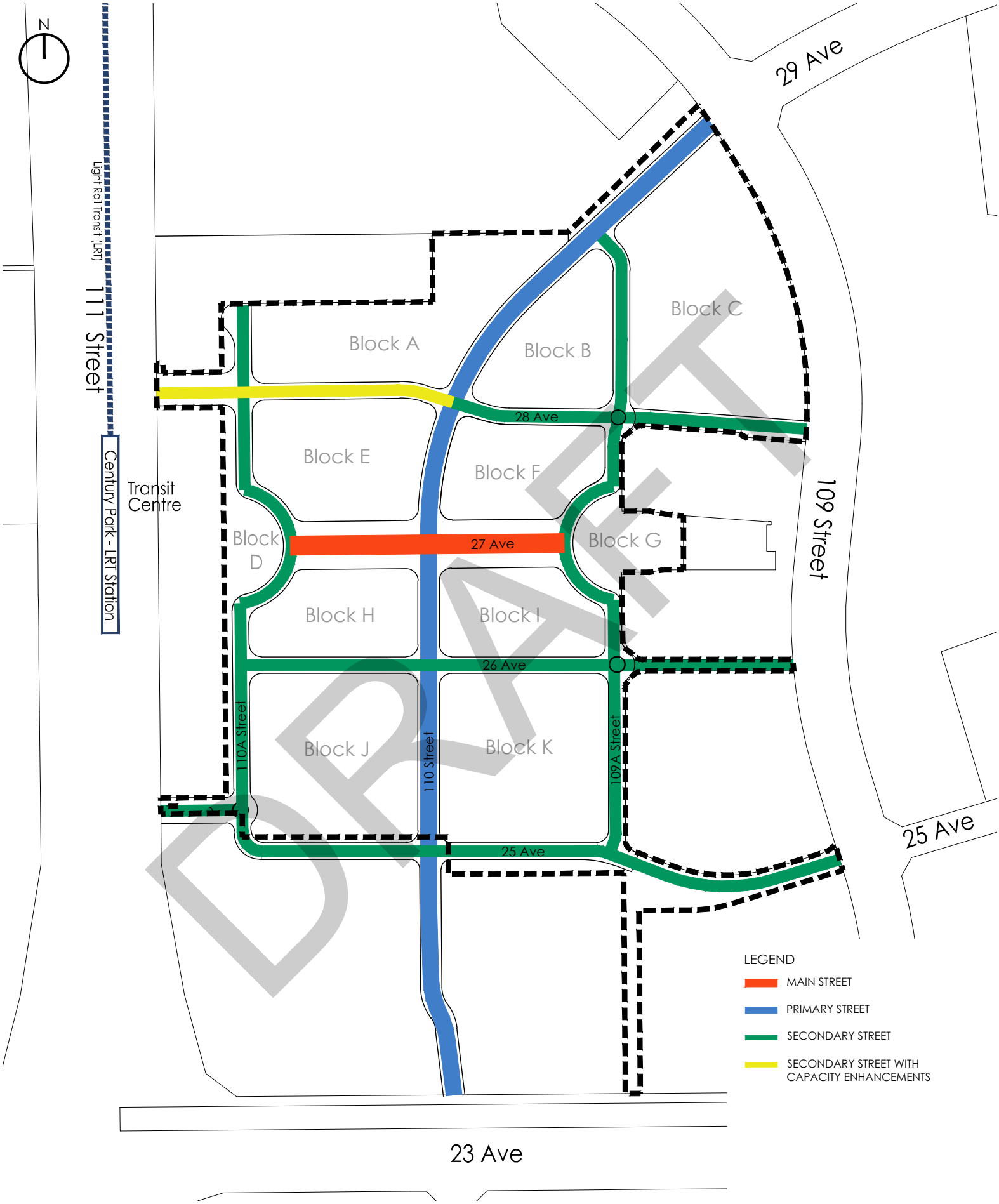

Appendix 1

Street Network

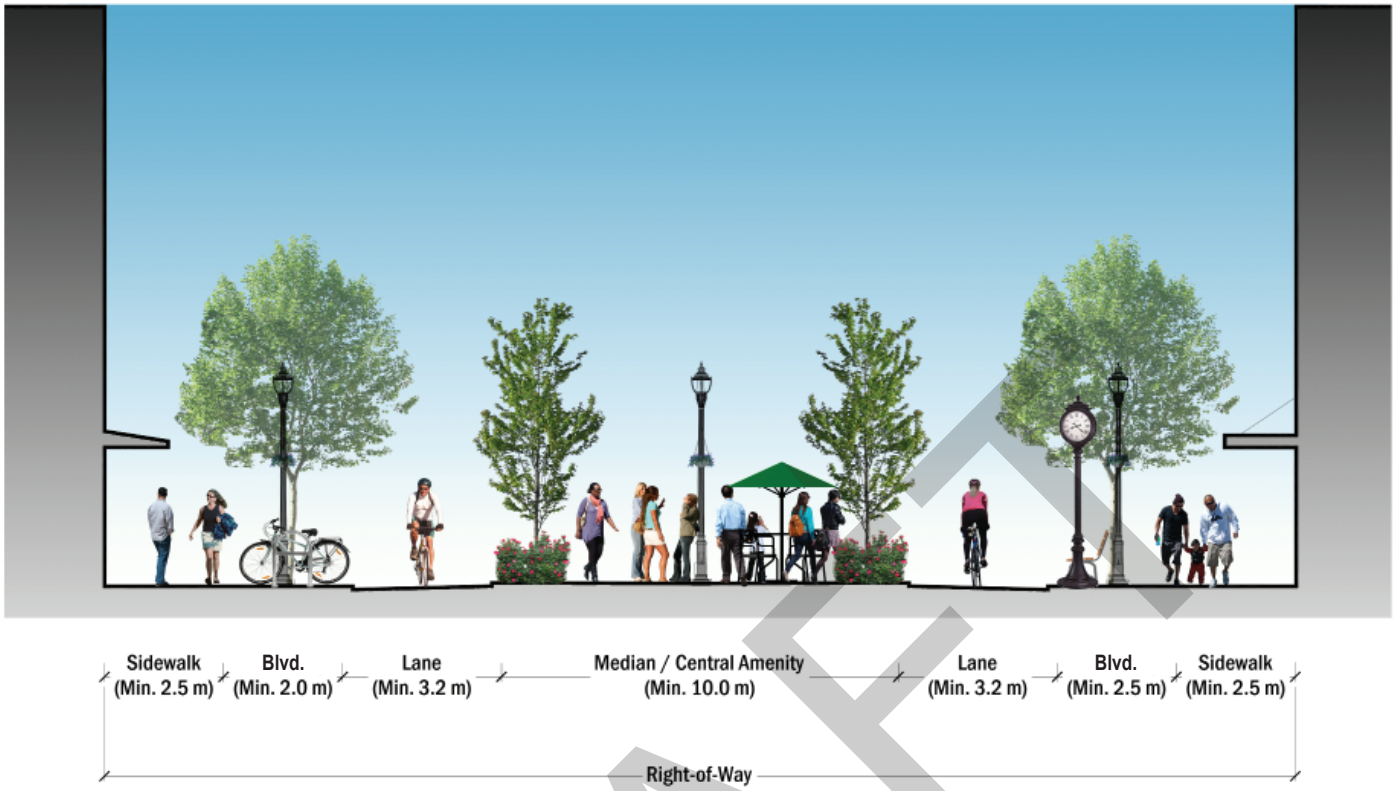

Main Street



Primary and Secondary Street

DRAFT

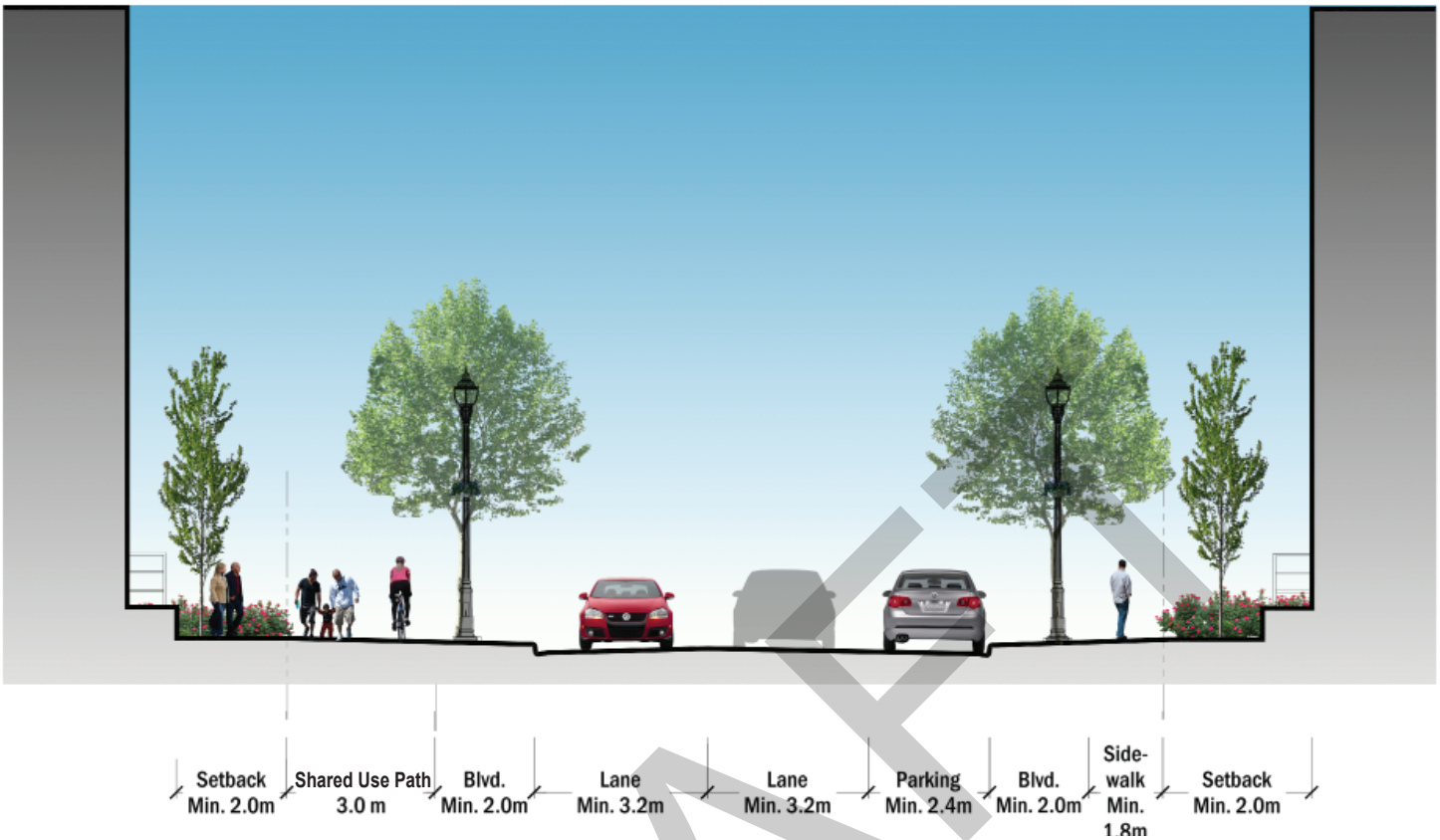

Primary and Secondary Street with Shared Use Path

DRAFT

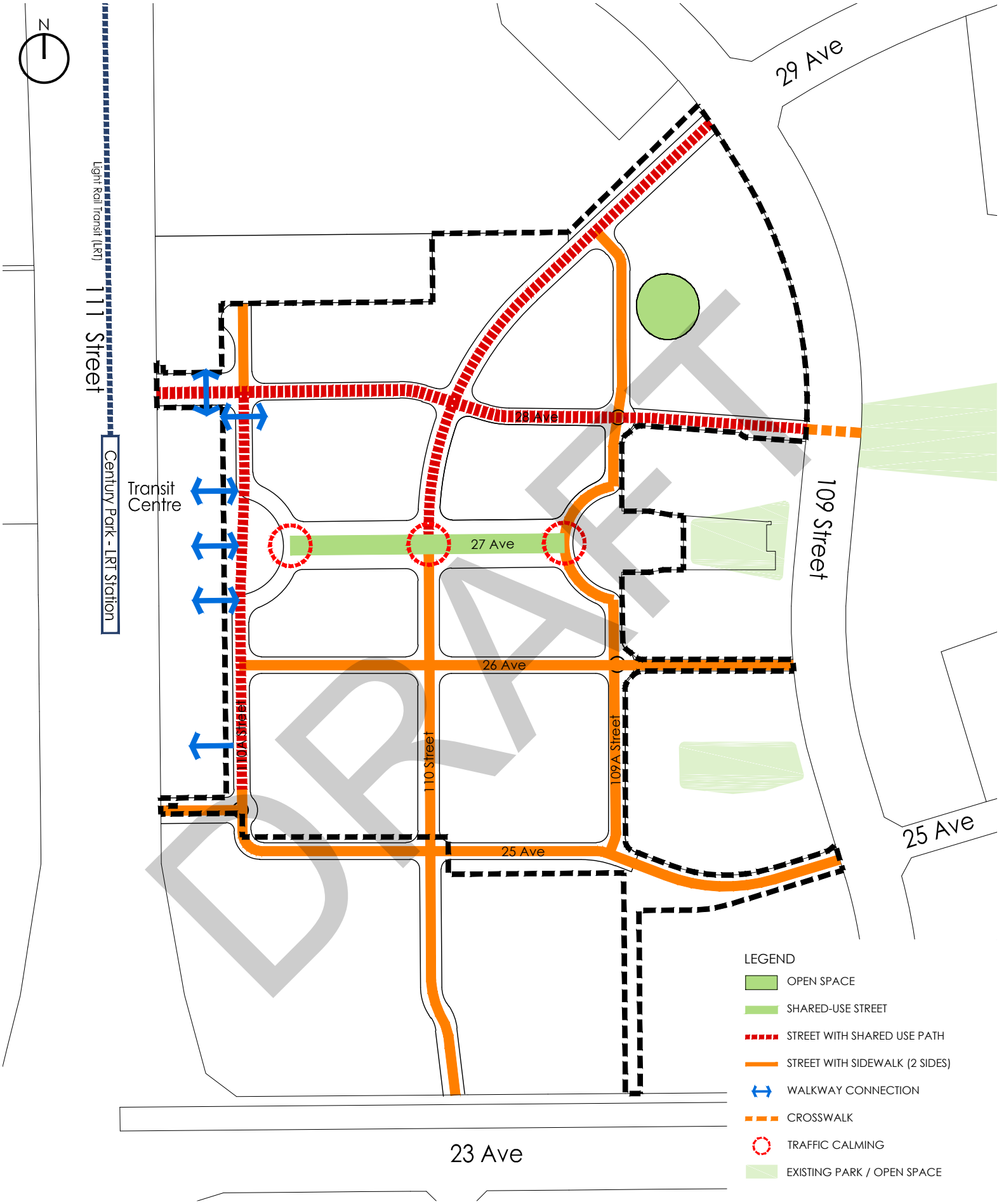

Appendix 3

Movement Network & Open Space

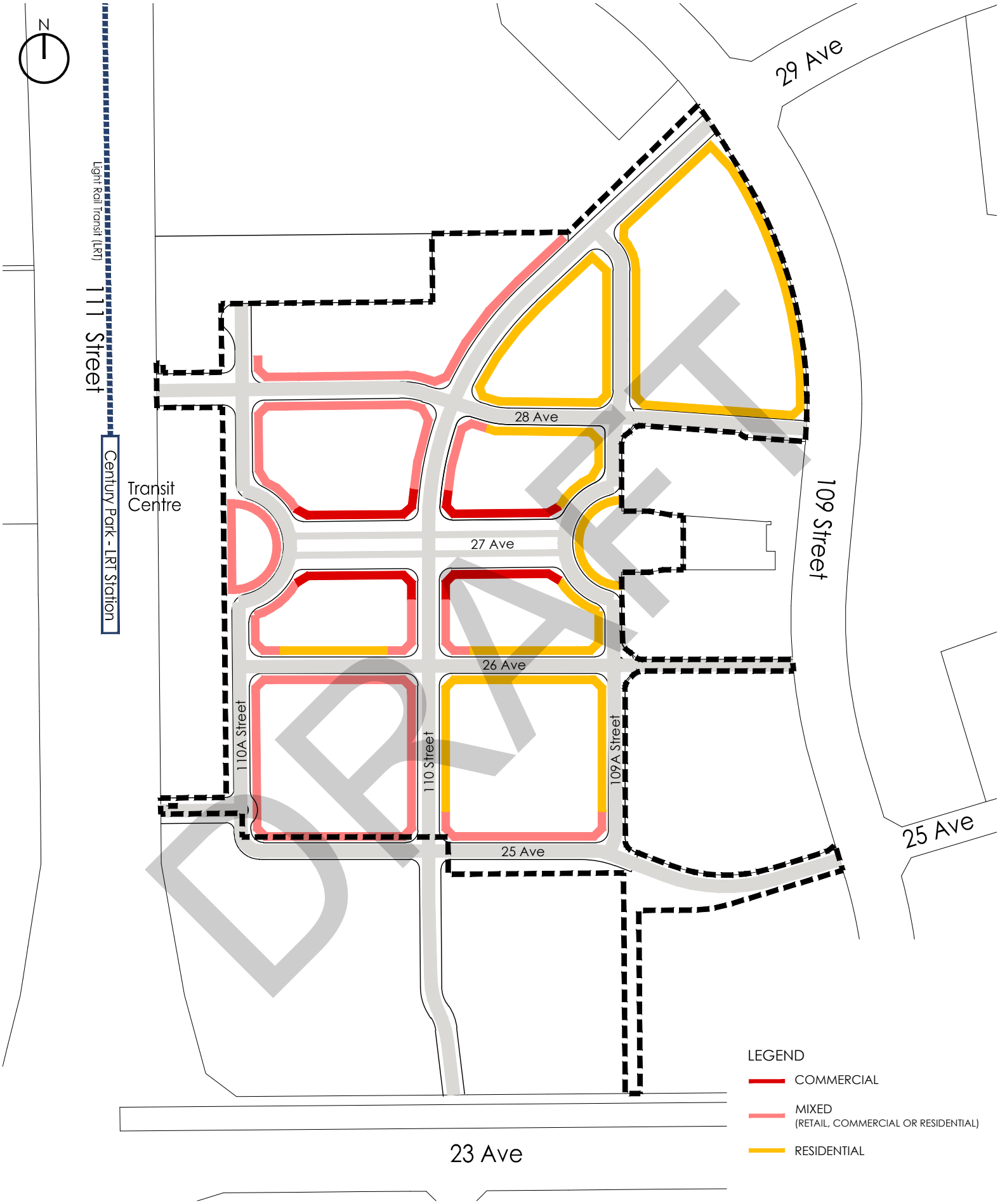

Appendix 4

Active Edges

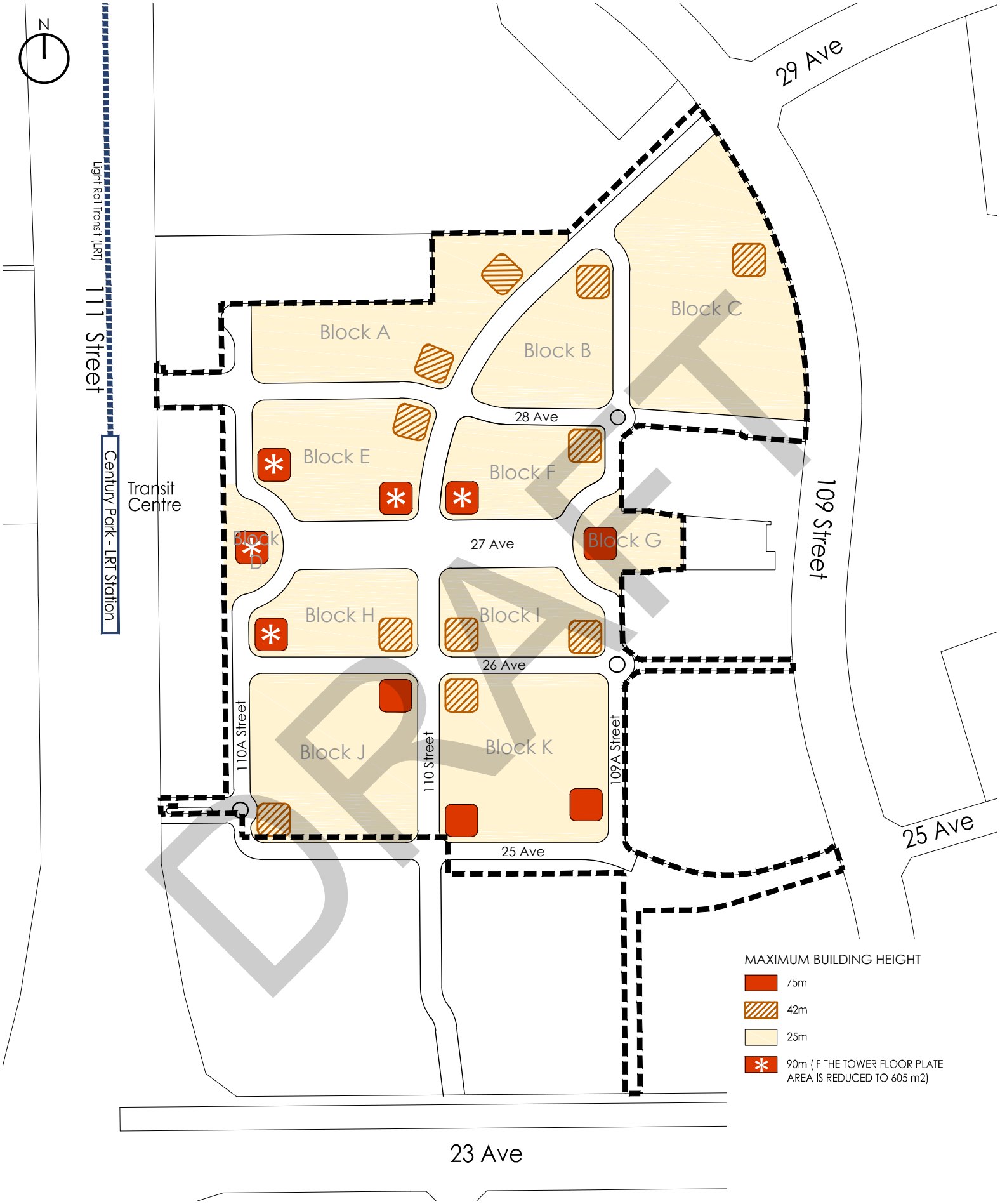

Appendix 5

Building Heights & Tower Locations

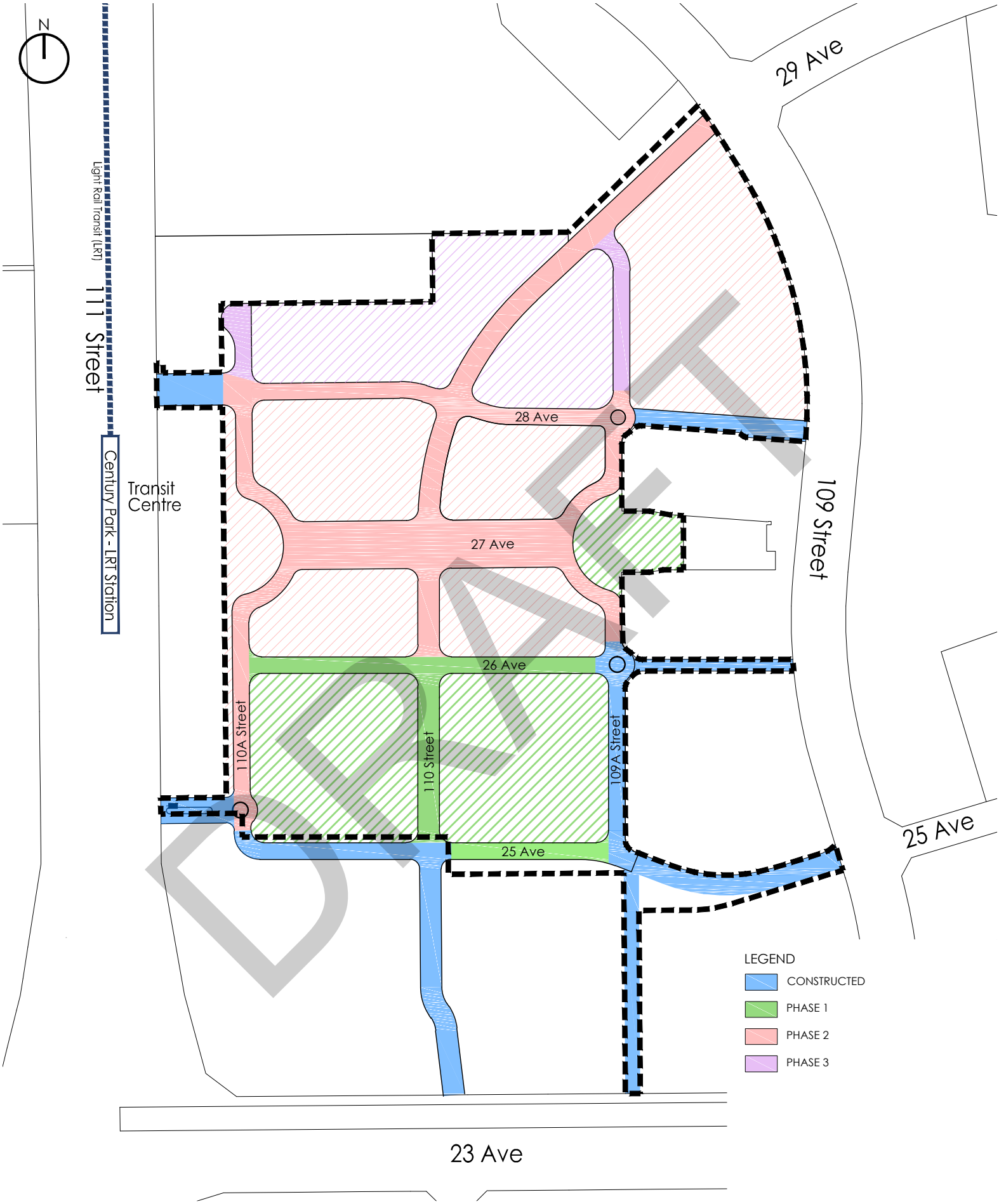

Appendix 6

Generalized Phasing Plan