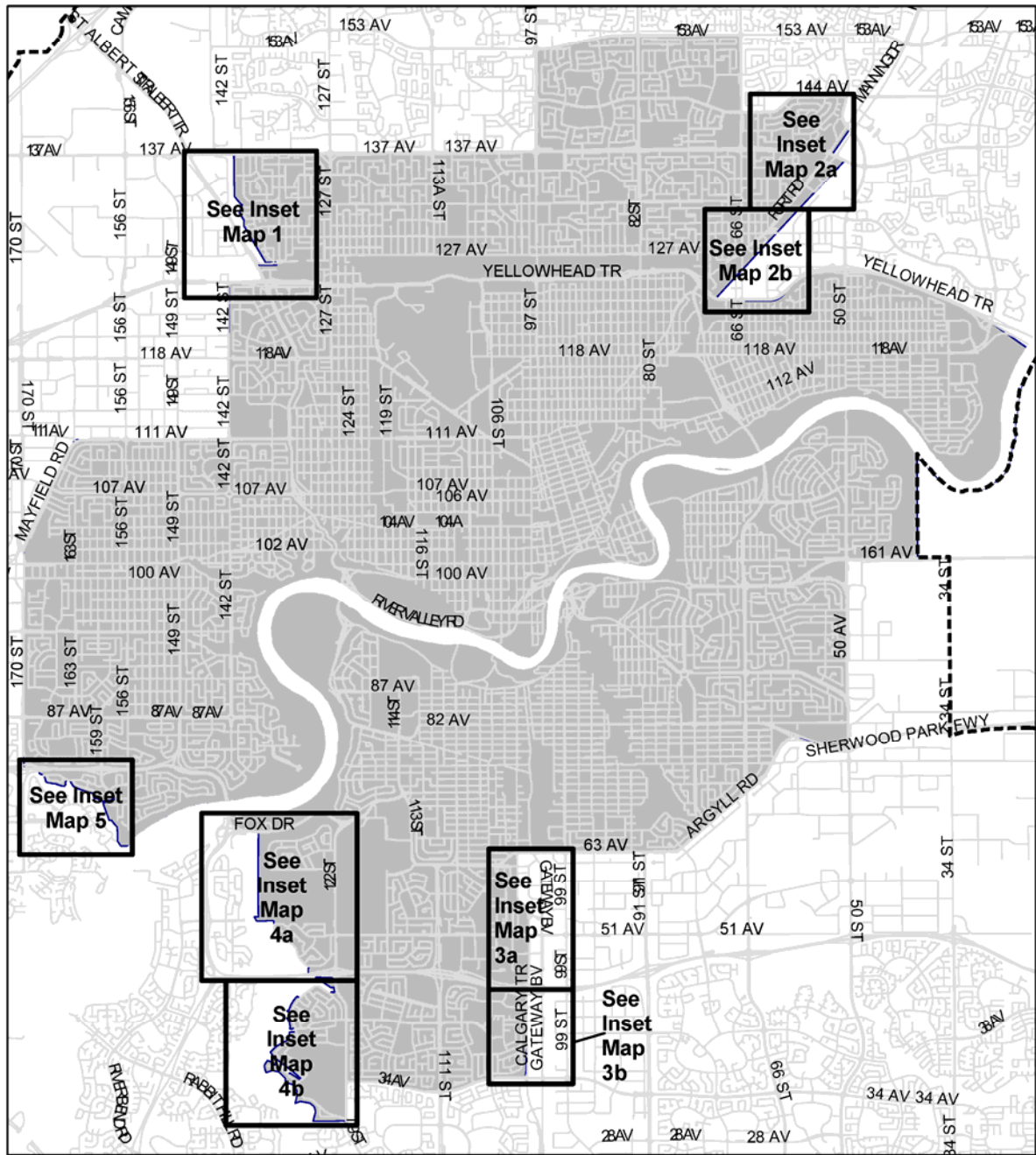
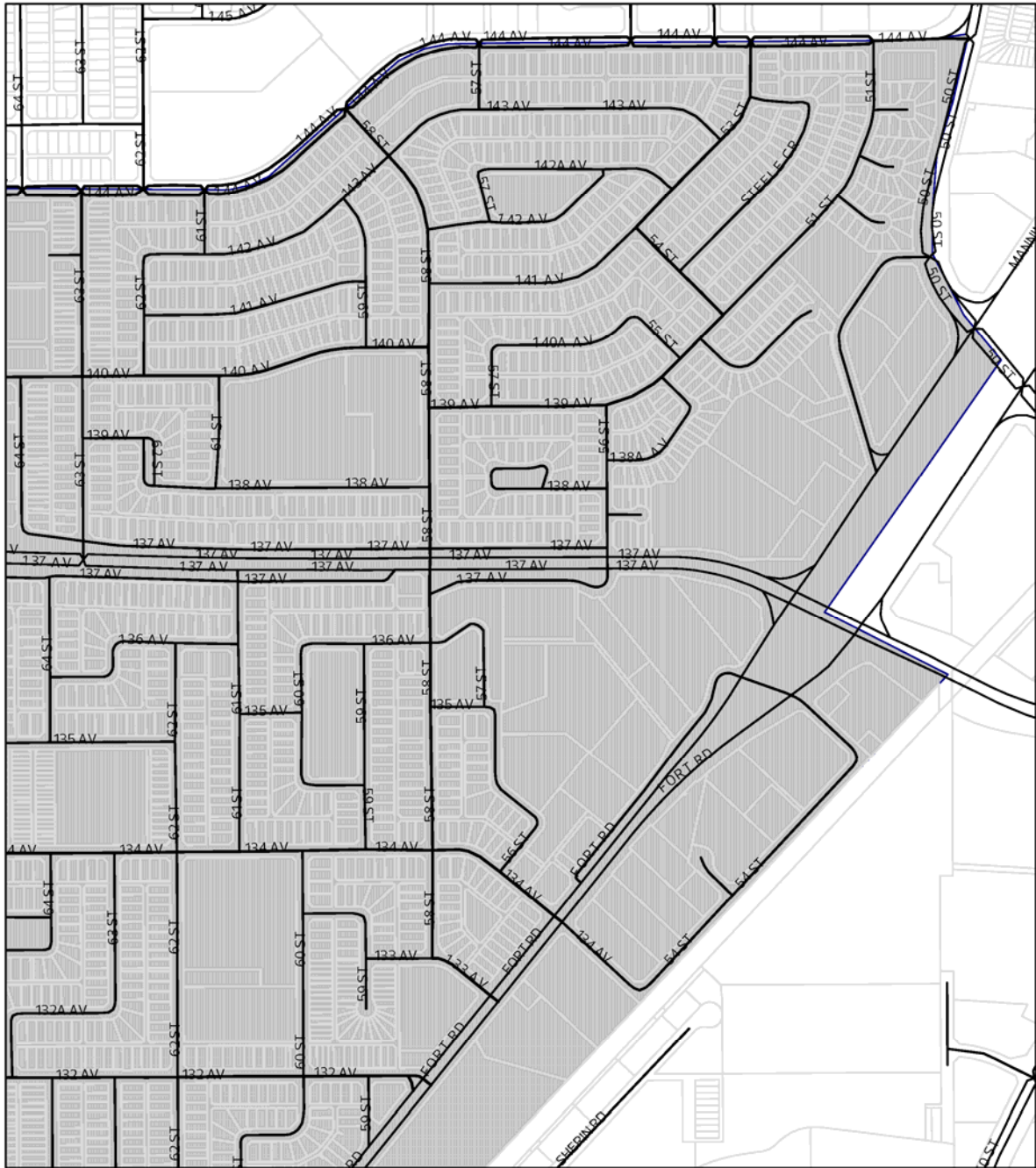


Appendix 1: Major Alcohol Sales and Minor Alcohol Sales
Non-exemption Area to 500m Separation Distance



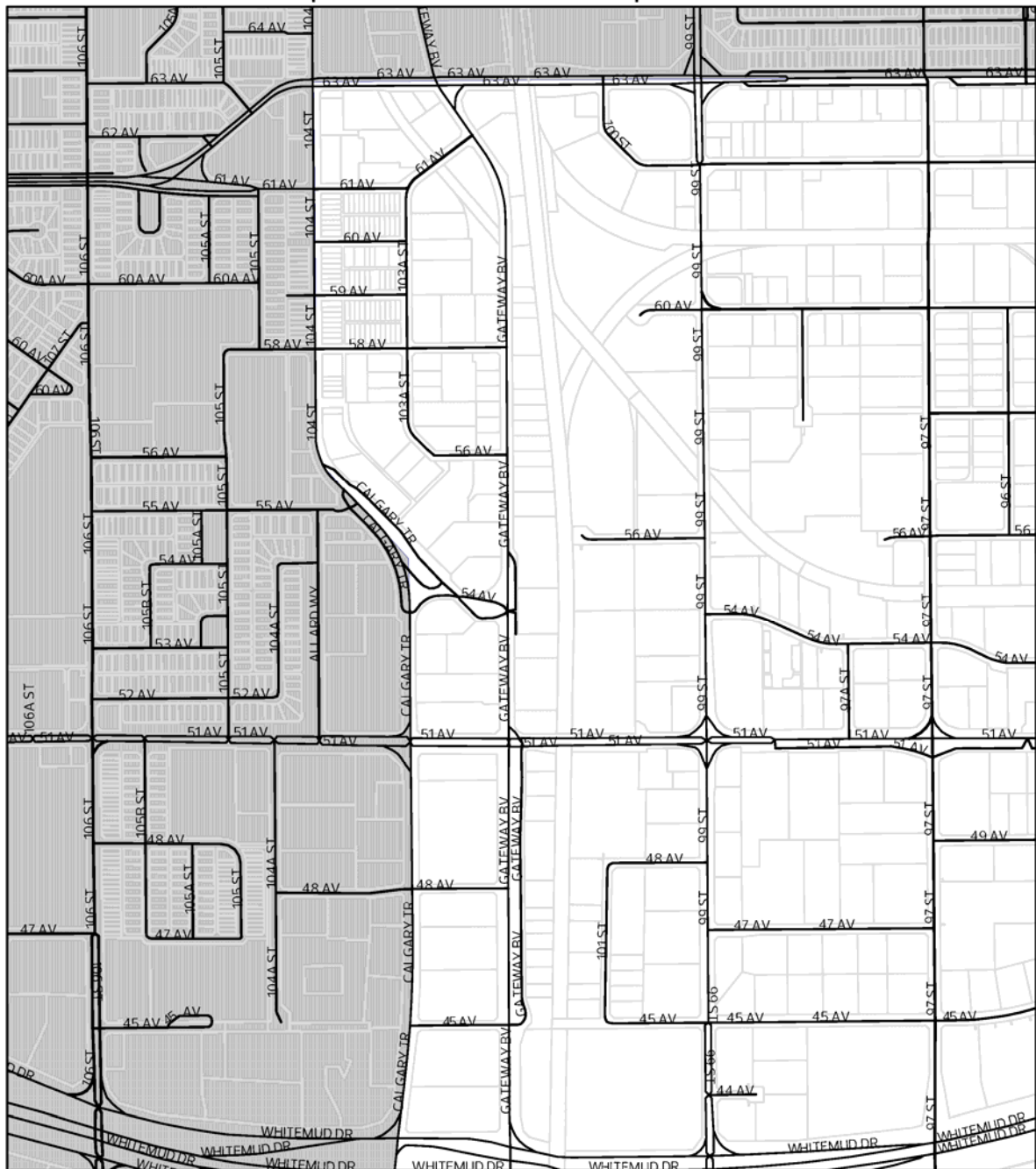
Inset Map 2a: Major Alcohol Sales and Minor Alcohol Sales
Non-exemption Area to 500m Separation Distance



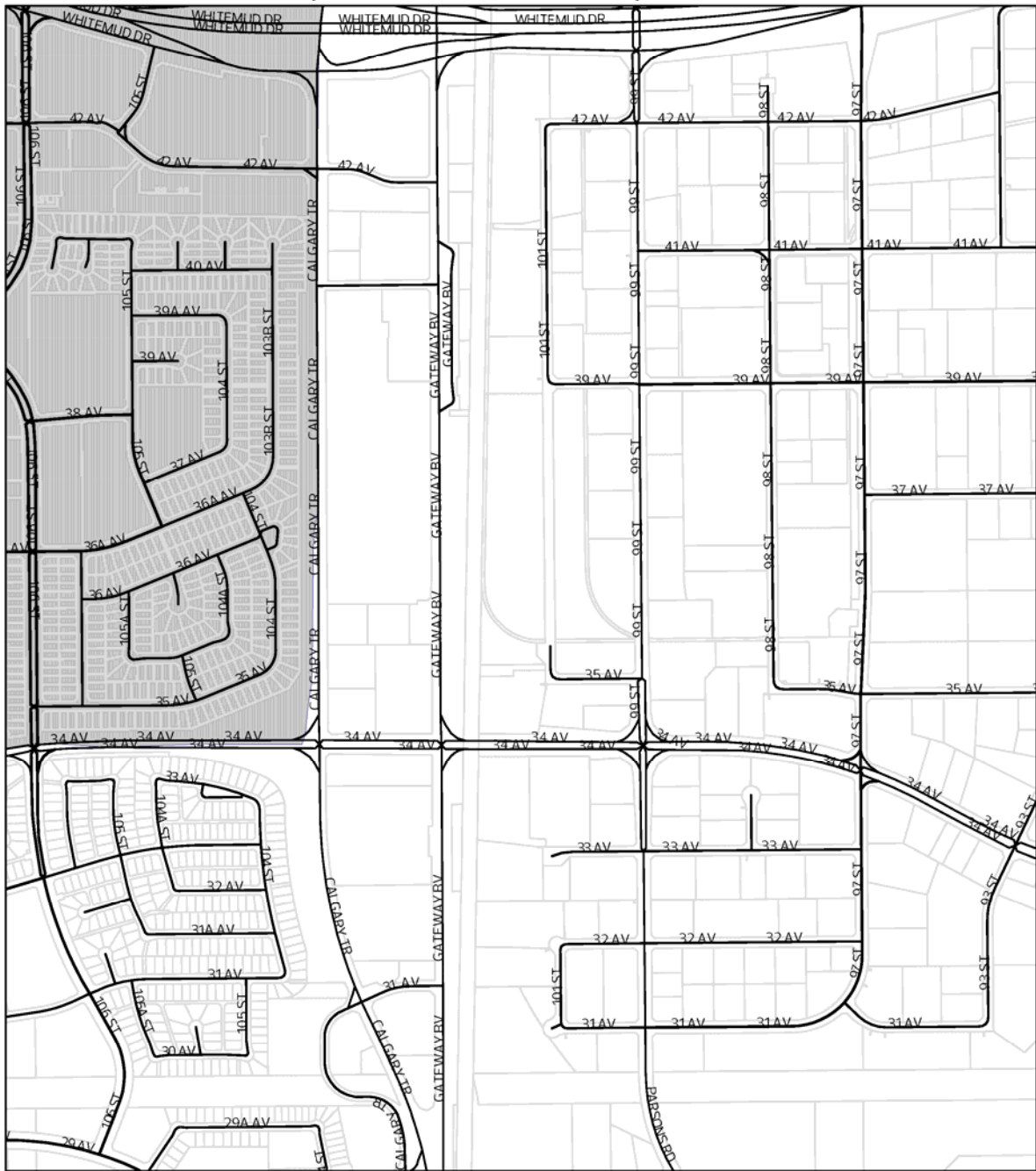
Inset Map 2b: Major Alcohol Sales and Minor Alcohol Sales
Non-exemption Area to 500m Separation Distance



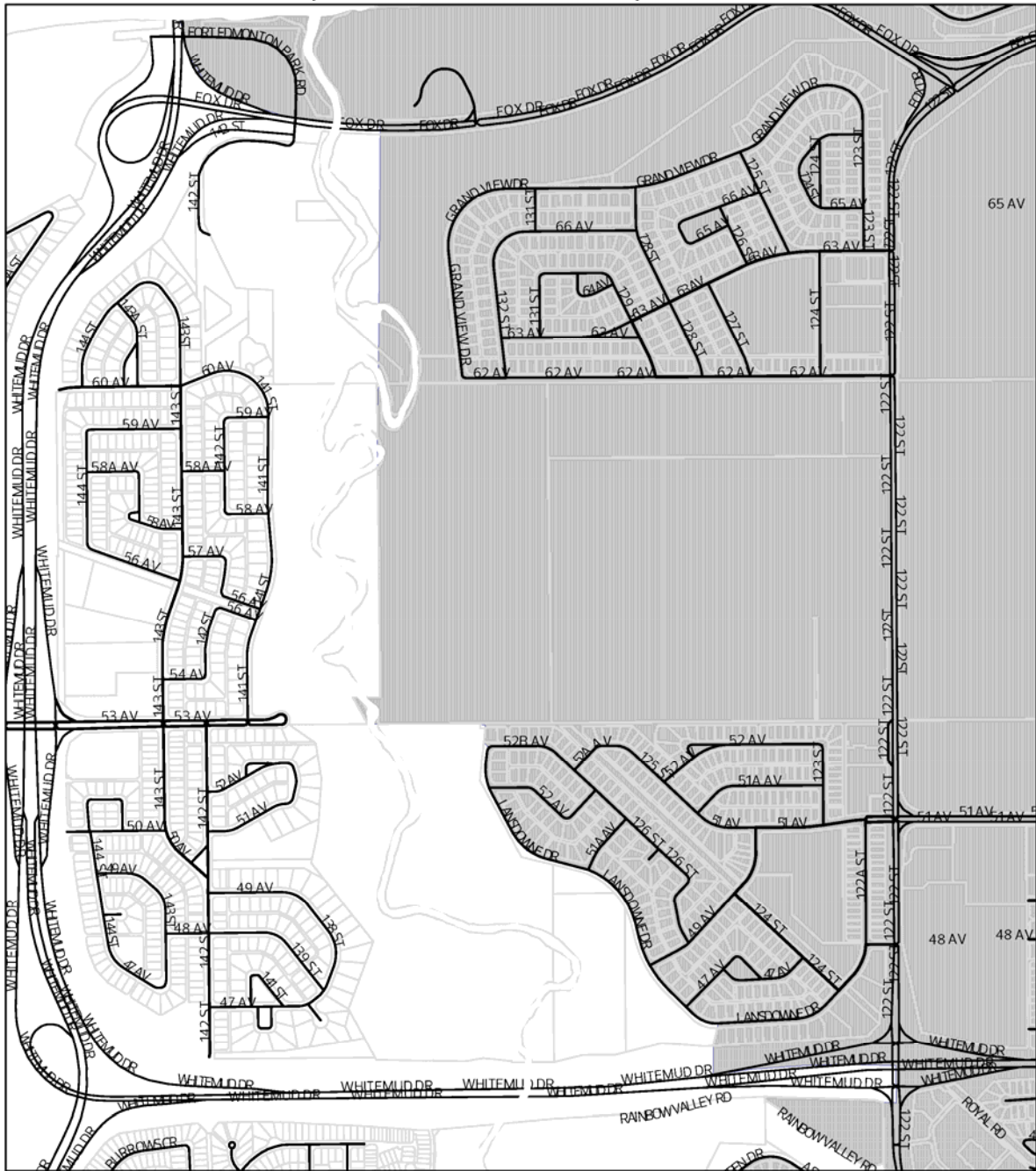
Inset Map 3a: Major Alcohol Sales and Minor Alcohol Sales
Non-exemption Area to 500m Separation Distance



Inset Map 3b: Major Alcohol Sales and Minor Alcohol Sales
Non-exemption Area to 500m Separation Distance



Inset Map 4a: Major Alcohol Sales and Minor Alcohol Sales
Non-exemption Area to 500m Separation Distance



This is a detailed street map of a residential area. The map shows a network of streets including Rainbow Valley Rd, Royal Rd, Aspen Dr, Fairway Dr, Westbrook Dr, and others. The streets are labeled with their names and some with house numbers. The map also shows a large body of water, likely a lake or reservoir, and a road labeled '110 ST' running vertically on the right side.

Inset Map 5: Major Alcohol Sales and Minor Alcohol Sales
Non-exemption Area to 500m Separation Distance

