









## PROPOSED REZONING - Crystallina Nera East & West

- |   |  |   |  |
|---|--|---|--|
|  | <b>From:</b> (AG) Agricultural Zone<br><b>To:</b> (RSL) Residential Small Lot Zone     |  | <b>From:</b> (AG) Agricultural Zone<br><b>To:</b> (AP) Public Parks Zone                     |
|  | <b>From:</b> (AG) Agricultural Zone<br><b>To:</b> (RPL) Planned Lot Residential Zone   |  | <b>From:</b> (AG) Agricultural Zone<br><b>To:</b> (PU) Public Utility Zone                   |
|  | <b>From:</b> (AG) Agricultural Zone<br><b>To:</b> (RF4) Semi-detached Residential Zone |  | <b>From:</b> (AG) Agricultural Zone<br><b>To:</b> (CB1) Low Intensity Business Zone          |
|  | <b>From:</b> (AG) Agricultural Zone<br><b>To:</b> (RF5) Row Housing Zone               |  | <b>From:</b> (AG) Agricultural Zone<br><b>To:</b> (DC1) Direct Development Control Provision |

