

Thursday, December 14, 2017  
10:00 am.



PLACE: ET 6 MR NW 06-127

## SUBDIVISION AUTHORITY AGENDA MEETING NO. 50

**1. ADOPTION OF AGENDA**

RECOMMENDATION

That the Subdivision Authority Agenda for the December 14, 2017 meeting be adopted.

**2. ADOPTION OF MINUTES**

RECOMMENDATION

That the Subdivision Authority Minutes for the December 7, 2017 meetings be adopted.

**3. OLD BUSINESS**

- |    |                             |  |
|----|-----------------------------|--|
| 1. | LDA17-0540<br>262524556-001 | Tentative plan of subdivision to create one (1) additional single detached residential lot from Lot 6, Block 3, Plan 1760 KS, located east of 145 Street NW and south of 91 Avenue NW; <b>PARKVIEW</b> |
|----|-----------------------------|--|

**4. NEW BUSINESS**

- |    |                             |  |
|----|-----------------------------|--|
| 1. | LDA17-0608<br>265823641-001 | Tentative plan of subdivision to create 40 semi-detached residential lots, from Lot 4, Block 1, Plan 1723270 located south of Hiller Road SW and east of 184 Street SW; <b>KESWICK</b>                 |
| 2. | LDA17-0563<br>264213318-001 | Tentative plan of subdivision to create one (1) additional single detached residential lot from Lot 10, Block 11, Plan 5682 HW, located north of 73 Avenue NW and west of 91 Street NW; <b>RITCHIE</b> |
| 3. | LDA17-0569<br>264462366-001 | Tentative plan of subdivision to create separate titles for a semi-detached dwelling from Lot F, Block 4, Plan 244 HW, located south of 80 Avenue NW and east of 115 Street NW; <b>MCKERNAN</b>        |
| 4. | LDA17-0574<br>264620901-001 | Tentative plan of subdivision to create separate titles for a semi-detached dwelling on Lot 19, Block 22, Plan 4851 HW located north of 103 Avenue NW and west of 78 Street NW; <b>FOREST HEIGHTS</b>  |
| 5. | LDA17-0593<br>265229854-001 | Tentative plan of subdivision to create one (1) additional single detached residential lot from Lot 62, Block 1, Plan 6258 HW, located north of 97 Avenue NW and west of 79 Street NW; <b>HOLYROOD</b> |

6.	LDA17-0615 266019474-001	Tentative plan of subdivision to create four (4) separate titles for row housing from Lot 1, Block 130, Plan 2602 HW, located south of Stony Plain Road NW and east of 142 Street NW; <b>GLENORA</b>
7.	LDA17-0619 266155622-001	Tentative plan of subdivision to create separate titles for a semi-detached dwelling from Lot A, Block 15, Plan 781 HW, located north of 69 Avenue NW and west of 106 Street NW; <b>ALLENDALE</b>
8.	LDA17-0630 266892977-001	Tentative plan of subdivision to create one (1) additional single detached residential lot from Lot 8, Block 62, Plan 3875P, located south of 106 Avenue NW and west of 134 Street NW; <b>GLENORA</b>
9.	LDA17-0636 266662167-001	Tentative plan of subdivision to create one (1) additional single detached residential lot from Lot 19, Block 21, Plan RN46, located north of 114 Avenue NW and east of 125 Street NW; <b>INGLEWOOD</b>
10.	LDA17-0639 267009624-001	Tentative plan of subdivision to create one (1) additional single detached residential lot from Lot 7, Block 25, Plan 658 AI, located north of 104 Avenue NW and west of 153 Street NW; <b>CANORA</b>
5.	<b>OTHER BUSINESS</b>	



Subdivision Authority

7th Floor, Edmonton Tower  
10111 – 104 Avenue NW  
Edmonton, Alberta T5J 0J4

December 14, 2017

File No. LDA17-0540

Chris Riopel  
14356 - 93 Avenue NW  
Edmonton, AB T5R 5B2

ATTENTION: Chris Riopel

RE: Tentative plan of subdivision to create one (1) additional single detached residential lot from Lot 6, Block 3, Plan 1760 KS, located east of 145 Street NW and south of 91 Avenue NW; **PARKVIEW**

---

**The Subdivision by Plan is APPROVED on December 14, 2017, subject to the following conditions:**

1. that the final plan of survey shall conform to the attached revised tentative plan;
2. that the owner obtain a permit to demolish the existing dwelling and garage prior to endorsement of the final plan. Demolition permits can be obtained from Development Services located on the 2nd floor of Edmonton Tower at 10111 - 104 Avenue NW; and
3. that the owner pay all outstanding property taxes prior to the endorsement of the plan of survey.

Enclosure I is an attachment of the major advisements throughout the subdivision process. Enclosure II is a map of the subdivision and identifies major conditions and advisements of this approval.

Please be advised that the approval is valid for one (1) year from the date on which the subdivision approval is given to the application. An extension beyond that time may be granted by the City of Edmonton.

Please be advised that an appeal may be lodged in accordance to Section 678 of the Municipal Government Act with the Subdivision and Development Appeal Board, 10019 – 103 Avenue NW, Edmonton Alberta, T5J 0G9, within 14 days from the date of the receipt of this decision. The date of receipt of the decision is deemed to be five (5) days from the date the decision is mailed.

If you have further questions, please contact Steven Ketz at [steven.ketza@edmonton.ca](mailto:steven.ketza@edmonton.ca) or 780-944-0250.

Regards,

Blair McDowell  
Subdivision Authority

BM/sk/Posse #262524556-001

Enclosure(s)

Please be advised of the following:

Next Steps for Subdivision Approval

- The next step in the subdivision process is to have a legal instrument prepared (ie. Plan of Survey) in order to register the approved subdivision. The legal instrument is then forwarded to the City for endorsement along with the endorsement fee (\$649.00 - 2017 Fees Schedule) and subsequently released to the applicant for registration at the Land Titles Office.

Transportation

- Access for future development must be to the adjacent alley in conformance with the Mature Neighbourhood Overlay Sec. 814.3(17) of the Zoning Bylaw #12800.
- Further details of access will be reviewed upon submission of a detailed site plan or development permit application.

Building / Site

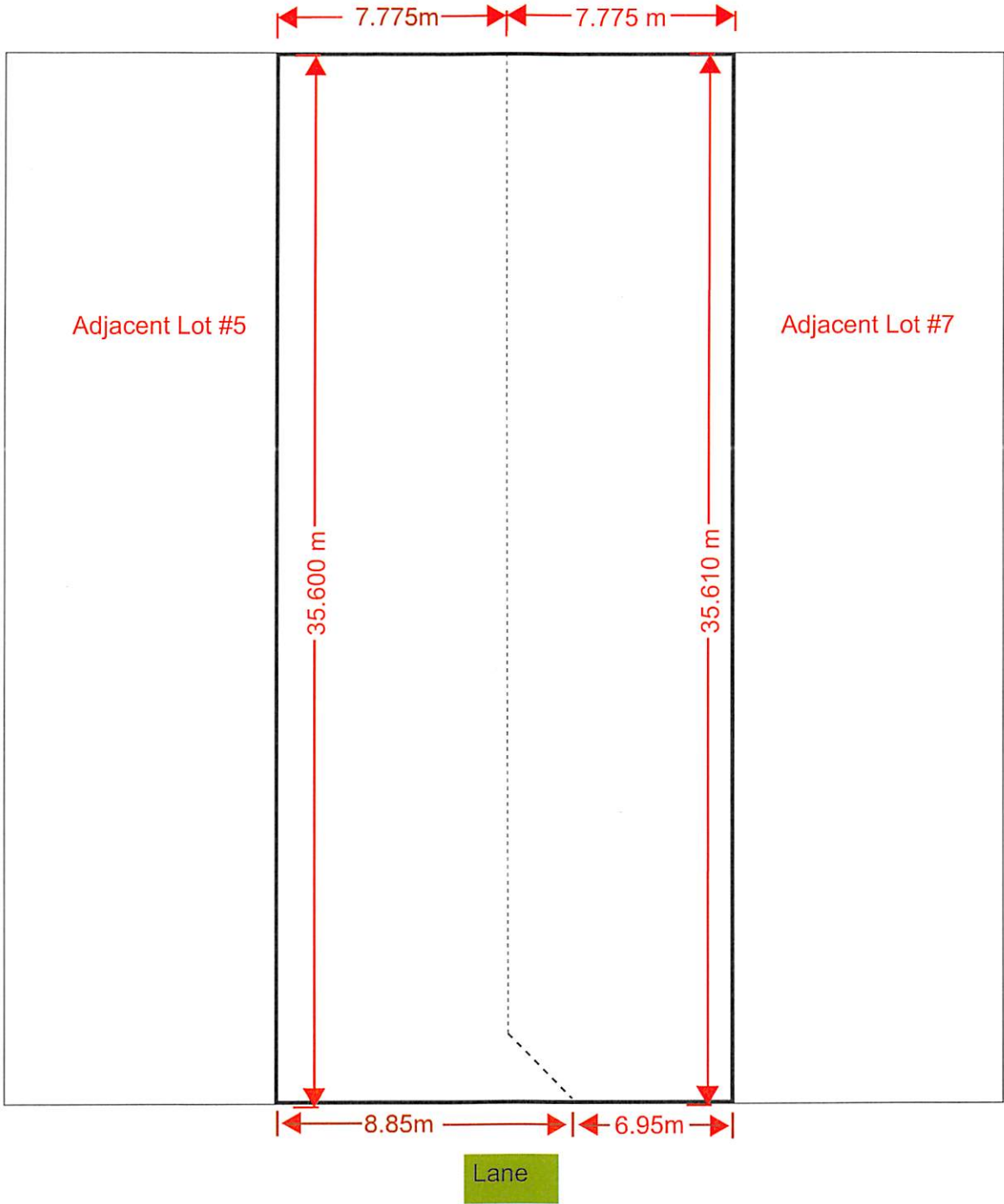
- The owner shall ensure that any change in property boundaries does not cause any structures on site to become non-compliant with the Safety Codes Act and Alberta Building Code. Permits may be required for such changes. Please contact 311 for more information.

Servicing

- The owner is required to make satisfactory arrangements for, and pay all costs associated with separate servicing to each lot, as well as the modification, relocation and/or removal of existing services. For further information, please contact: EPCOR Distribution & Transmission Inc. (780-412-4000), TELUS Communications (Edmonton) Inc. (Real Estate Division [Rights of Way] 780-508-2456), ATCO Gas (780-424-5222) and Drainage Planning and Engineering (water and sewer 780-496-5444).
- The existing services (water and sanitary) enter the proposed subdivision approximately 7.65 m north of the south property line of Lot 6. The existing storm service enters the proposed subdivision approximately 8.05 m north of the south property line of Lot 6. As per the Sewers and Waterworks Bylaws, these services cannot cross the proposed property line.
- There is a deficiency in on-street hydrant spacing adjacent to the property. The applicant/owner is advised to review on-site fire protection requirements to ensure adequate coverage (contact EPCOR Water at 780-412-3955).
- If power service crosses the proposed property line the owner may be required to provide a blanket easement in favour of EPCOR Distribution & Transmission Inc. If required, said easement shall be registered prior to or concurrent with the final plan (contact EPCOR Land and Administration Group at 780-412-3252).

Tentative Plan of Proposed Subdivision  
Plan 1760KS; Block 3; Lot 6

145 Street  
→ to 91st Avenue





December 14, 2017

File No. LDA17-0608

IBI Group  
300, 10830 Jasper Avenue NW  
Edmonton, AB T5J 2B3

ATTENTION: Justin Jurincic

RE: Tentative plan of subdivision to create 40 semi-detached residential lots, from Lot 4, Block 1, Plan 1723270 located south of Hiller Road SW and east of 184 Street SW; **KESWICK**

---

**I The Subdivision by Plan is APPROVED on December 14, 2017, subject to the following conditions:**

1. that the owner enter into a Servicing Agreement with the City of Edmonton pursuant to Section 655 of the Municipal Government Act;
2. that the owner prepare the necessary plans and documentation to grant new or carry forward existing easements and restrictive covenants in favour of the City of Edmonton, EPCOR Distribution & Transmission Inc., EPCOR Water Services Inc., and EPCOR Drainage Services Inc., as required by the aforementioned agencies or shown on the engineering drawings that are deemed to be part of the Servicing Agreement; and
3. that the owner pay all outstanding property taxes prior to the endorsement of the plan of survey.

**II That the Servicing Agreement required in Clause I (1) contain, among other things, the following:**

1. that the owner pay all servicing costs, assessments, roadway modification costs (including but not limited to sidewalk, shared use path and/or transit infrastructure), construction costs and inspection costs required by this subdivision;
2. that the owner pay all costs specified in the Servicing Agreement prior to endorsement of the plan of survey;
3. that the owner pay the Drainage Assessments applicable to this subdivision;
4. that the owner pay the Arterial Roadway Assessments applicable to this subdivision;
5. that the owner submits an Erosion and Sediment Control (ESC) Plan specific for this development and for implementation during and after construction in accordance with the City of Edmonton ESC Guidelines and Field Manual;

6. that the owner submits detailed engineering drawings and technical studies in accordance with the City of Edmonton Design and Construction Standards and to the satisfaction of the City Departments and affected utility agencies; and
7. that the owner construct a 1.8 m noise attenuation fence contained wholly within private property, for all lots backing onto Hiller Road SW, to the satisfaction of Subdivision and Development Coordination, as shown on the "Conditions of Approval" map, Enclosure I.

Enclosure I is a map of the subdivision identifying major conditions of this approval.

Municipal Reserve for Lot 4, Block 1, Plan 1723270 was addressed by Deferred Reserve Caveat (DRC) with LDA14-0453. The DRC will carry forward on the remainder of the title.

Please be advised that the approval is valid for one (1) year from the date on which the subdivision approval is given to the application. An extension beyond that time may be granted by the City of Edmonton.

Please be advised that an appeal may be lodged in accordance to Section 678 of the Municipal Government Act with the Subdivision and Development Appeal Board, 10019 – 103 Avenue NW, Edmonton Alberta, T5J 0G9, within 14 days from the date of the receipt of this decision. The date of receipt of the decision is deemed to be five (5) days from the date the decision is mailed.

If you have further questions, please contact Kyle Witiw at [kyle.witiw@edmonton.ca](mailto:kyle.witiw@edmonton.ca) or 780-442-4308.

Regards,

Blair McDowell  
Subdivision Authority

BM/kw/Posse #265823641-001

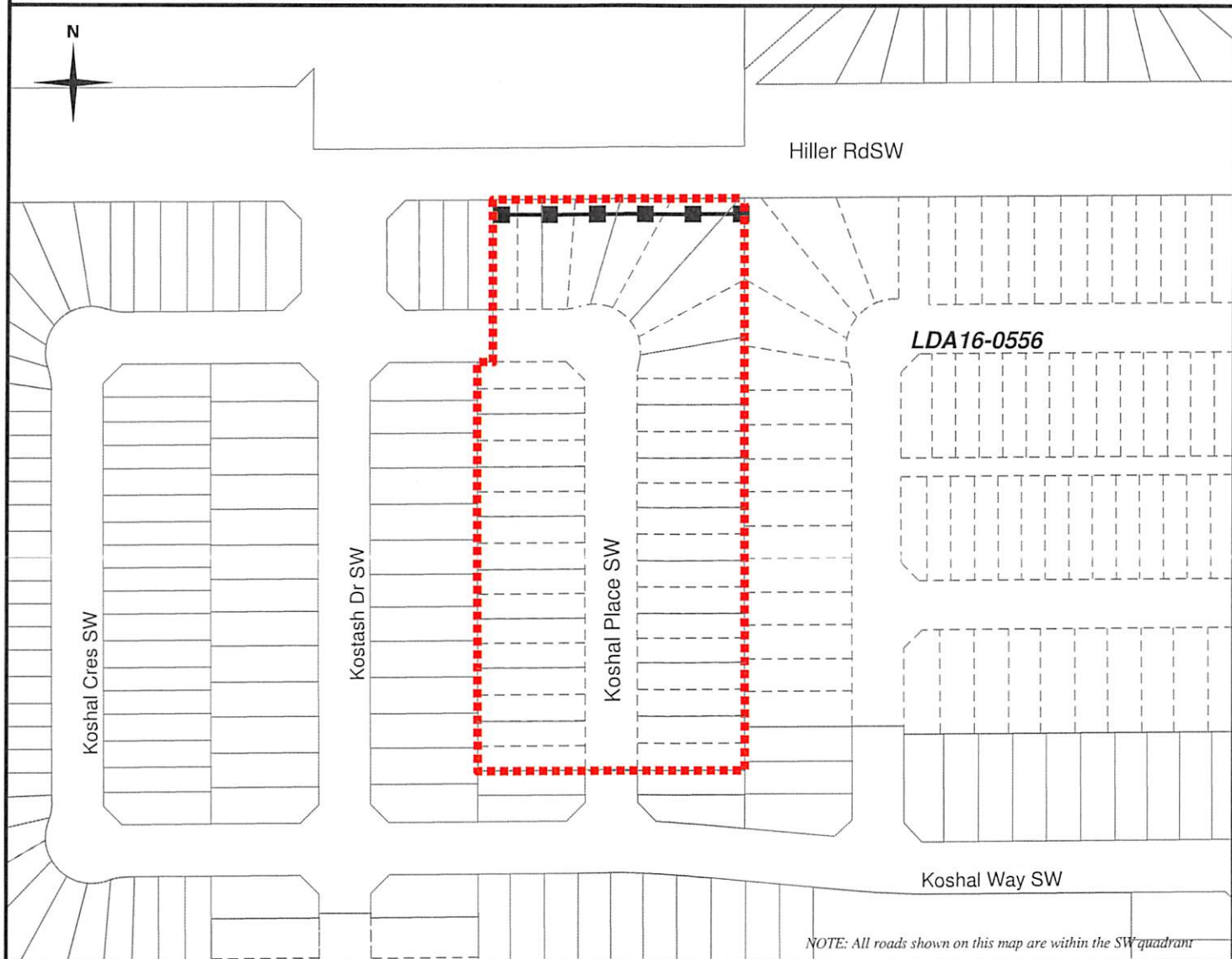
Enclosure

SUBDIVISION CONDITIONS OF APPROVAL MAP

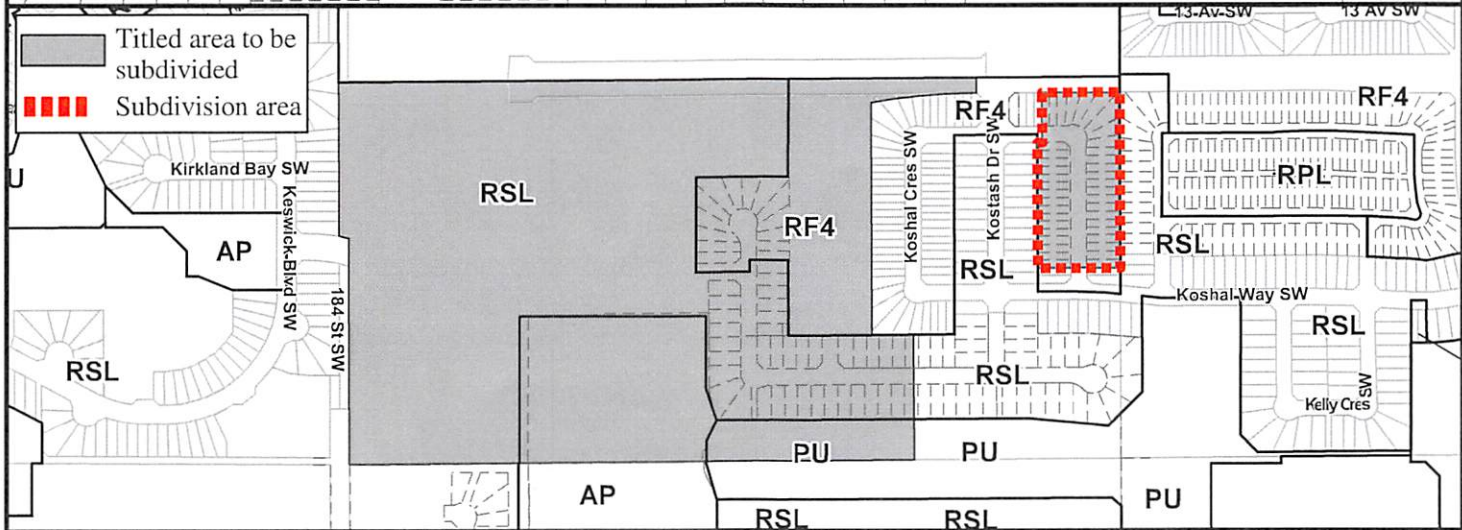
December 14, 2017

LDA17-0608

- Limit of proposed subdivision
- Noise attenuation fence



NOTE: All roads shown on this map are within the SW quadrant







Subdivision Authority

7th Floor, Edmonton Tower  
10111 – 104 Avenue NW  
Edmonton, Alberta T5J 0J4

December 14, 2017

File No. LDA17-0563

Pals Geomatics Corp.  
10704 176 Street NW  
Edmonton, AB T5S 1G7

ATTENTION: Ryan Smith

RE: Tentative plan of subdivision to create one (1) additional single detached residential lot from Lot 10, Block 11, Plan 5682 HW, located north of 73 Avenue NW and west of 91 Street NW; **RITCHIE**

---

**The Subdivision by Plan is APPROVED on December 14, 2017, subject to the following conditions:**

1. that the final plan of survey shall conform to the attached revised tentative plan;
2. that the owner enter into a Servicing Agreement with the City of Edmonton for the payment of the applicable Permanent Area Contributions, pursuant to Section 655 of the Municipal Government Act (contact Susana Maki at 780-423-6889); and
3. that the owner pay all outstanding property taxes prior to the endorsement of the plan of survey.

Enclosure I is an attachment of the major advisements throughout the subdivision process. Enclosure II is a map of the subdivision and identifies major conditions and advisements of this approval.

Please be advised that the approval is valid for one (1) year from the date on which the subdivision approval is given to the application. An extension beyond that time may be granted by the City of Edmonton.

Please be advised that an appeal may be lodged in accordance to Section 678 of the Municipal Government Act with the Subdivision and Development Appeal Board, 10019 – 103 Avenue NW, Edmonton Alberta, T5J 0G9, within 14 days from the date of the receipt of this decision. The date of receipt of the decision is deemed to be five (5) days from the date the decision is mailed.

If you have further questions, please contact Tina Lee at [tina.lee@edmonton.ca](mailto:tina.lee@edmonton.ca) or 780-496-1758.

Regards,

Blair McDowell  
Subdivision Authority

BM/tl/Posse #264213318-001

Enclosure(s)

Please be advised of the following:

Next Steps for Subdivision Approval

- The next step in the subdivision process is to have a legal instrument prepared (ie. Plan of Survey) in order to register the approved subdivision. The legal instrument is then forwarded to the City for endorsement along with the endorsement fee (\$649.00 - 2017 Fees Schedule) and subsequently released to the applicant for registration at the Land Titles Office.
- That the Subdivision Authority will not endorse the plan of subdivision or other instrument until the appeal period as prescribed by the Municipal Government Act, 2000 has lapsed.

Transportation

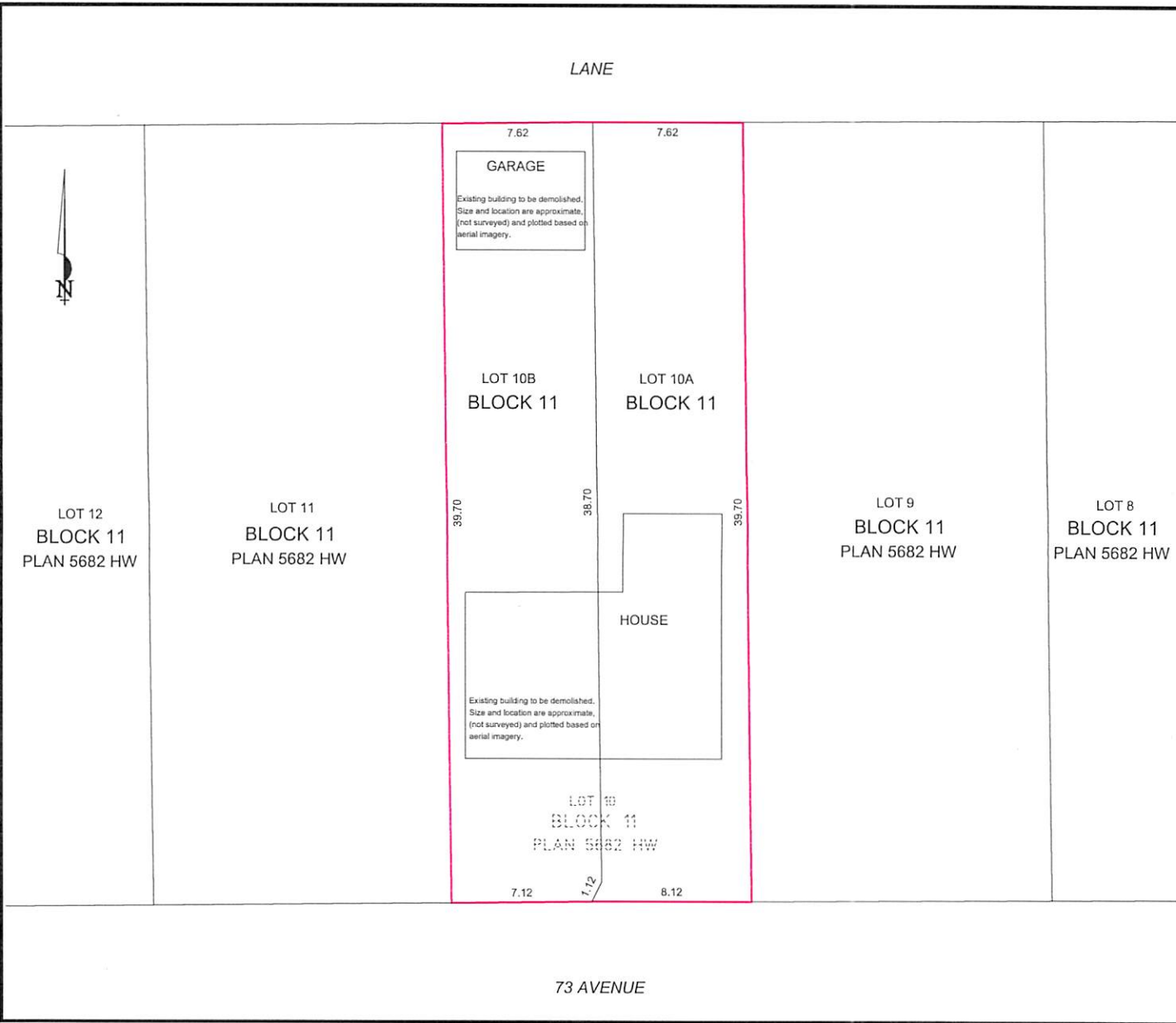
- Access for future development must be to the adjacent alley in conformance with the Mature Neighbourhood Overlay Sec. 814.3(17) of the Zoning Bylaw #12800.
- There is a boulevard tree adjacent to the site on 73 Avenue.
- Further details of access will be reviewed upon submission of a detailed site plan or development permit application.

Building / Site

- The owner shall ensure that any change in property boundaries does not cause any structures on site to become non-compliant with the Safety Codes Act and Alberta Building Code. Permits may be required for such changes. Please contact 311 for more information.

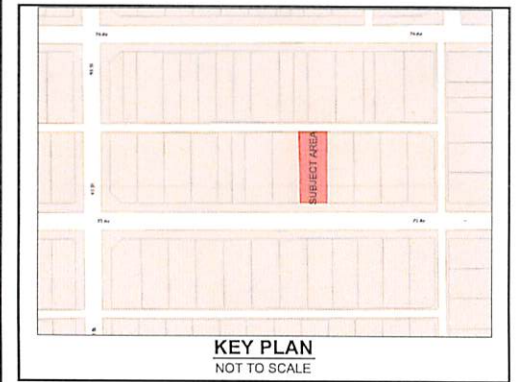
Servicing

- The owner is required to make satisfactory arrangements for, and pay all costs associated with separate servicing to each lot, as well as the modification, relocation and/or removal of existing services. For further information, please contact: EPCOR Distribution & Transmission Inc. (780-412-4000), TELUS Communications (Edmonton) Inc. (Real Estate Division [Rights of Way] 780-508-2456), ATCO Gas (780-424-5222) and Drainage Planning and Engineering (water and sewer 780-496-5444).
- The existing services (water and sanitary) enter the proposed subdivision approximately 9.8 m east of the west property line of Lot 10. The existing storm service enters the proposed subdivision approximately 7.6 m west of the east property line of Lot 10. As per the Sewers and Waterworks Bylaws, these services cannot cross the proposed property line.
- There is a deficiency in on-street hydrant spacing adjacent to the property. The applicant/owner is advised to review on-site fire protection requirements to ensure adequate coverage (contact EPCOR Water at 780-412-3955).
- If power service crosses the proposed property line the owner may be required to provide a blanket easement in favour of EPCOR Distribution & Transmission Inc. If required, said easement shall be registered prior to or concurrent with the final plan (contact EPCOR Land and Administration Group at 780-412-3252).



**ACCENT INFILLS**

- NOTES:**
- ALL DISTANCES ARE SHOWN IN METRES AND DECIMALS THEREOF.
  - ALL INFORMATION SHOWN ON THIS PLAN IS BOTH TENTATIVE AND PRELIMINARY, AND SUBJECT TO CHANGE BY THE 'PLAN OF SURVEY'.
  - THE BOUNDARY SHOWN, EVEN IF ANNOTATED, IS SUBJECT TO CHANGE BY THE 'PLAN OF SURVEY'.
  - THE ZONING OF THIS SUBJECT AREA IS Rf3.
  - PLAN TO BE SUBDIVIDED SHOWN OUTLINED THUS:
  - AND CONTAINS: 0.060 ha.



REV. NO.	DATE	ITEM	BY
1	DEC. 5, 2017	ADD DEFLECTION TO THE FRONT OF PROPERTY LINE	AN
0	OCT. 3, 2017	ORIGINAL PLAN COMPLETED	AN

**REVISIONS**

**RITCHIE**  
TENTATIVE PLAN SHOWING PROPOSED  
**SUBDIVISION**  
OF  
LOT 10, BLOCK 11, PLAN 5682 HW  
WITHIN  
N.E. 1/4 SEC. 21 - TWP. 52 - RGE. 24 - W. 4th MER.  
**EDMONTON - ALBERTA**

2017

SCALE: 1:200

**Pals Geomatics** Phone: (780) 455-3177 Fax: (780) 451-2047  
Email: edmonton@palsgeomatics.com  
10704-176 Street NW, Edmonton, Alberta T5S 1G7

FILE NO. 61700075T	DRAFTED BY: AN	CHECKED BY: RS
--------------------	----------------	----------------



Subdivision Authority

7th Floor, Edmonton Tower  
10111 – 104 Avenue NW  
Edmonton, Alberta T5J 0J4

December 14, 2017

File No. LDA17-0569

Geodetic Surveys And Engineering Ltd.  
9538 - 87 Street NW  
Edmonton, AB T6C 3J1

ATTENTION: Paul Chan

RE: Tentative plan of subdivision to create separate titles for a semi-detached dwelling from Lot F, Block 4, Plan 244 HW, located south of 80 Avenue NW and east of 115 Street NW; **MCKERNAN**

---

**The Subdivision by Plan is APPROVED on December 14, 2017, subject to the following conditions:**

1. that the final plan of survey shall conform to the attached revised tentative plan;
2. that the owner make satisfactory arrangements with Drainage Planning and Engineering for the provision of separate services (water and sanitary) to each half of the semi-detached dwelling; and
3. that the owner pay all outstanding property taxes prior to the endorsement of the plan of survey.

Enclosure I is an attachment of the major advisements throughout the subdivision process. Enclosure II is a map of the subdivision and identifies major conditions and advisements of this approval.

Please be advised that the approval is valid for one (1) year from the date on which the subdivision approval is given to the application. An extension beyond that time may be granted by the City of Edmonton.

Please be advised that an appeal may be lodged in accordance to Section 678 of the Municipal Government Act with the Subdivision and Development Appeal Board, 10019 – 103 Avenue NW, Edmonton Alberta, T5J 0G9, within 14 days from the date of the receipt of this decision. The date of receipt of the decision is deemed to be five (5) days from the date the decision is mailed.

If you have further questions, please contact Stephanie Mah at [stephanie.mah@edmonton.ca](mailto:stephanie.mah@edmonton.ca) or 780-442-5387.

Regards,

Blair McDowell  
Subdivision Authority

BM/sm/Posse #264462366-001

Enclosure(s)

Please be advised of the following:

Next Steps for Subdivision Approval

- The next step in the subdivision process is to have a legal instrument prepared (ie. Plan of Survey) in order to register the approved subdivision. The legal instrument is then forwarded to the City for endorsement along with the endorsement fee (\$649.00 - 2017 Fees Schedule) and subsequently released to the applicant for registration at the Land Titles Office.
- That the Subdivision Authority will not endorse the plan of subdivision or other instrument until the appeal period as prescribed by the Municipal Government Act, 2000 has lapsed.

Transportation

- Site access has been approved to the alley. Specific details of access have been reviewed through a Development Permit for the site (POSSE #236773203-001).

Building / Site

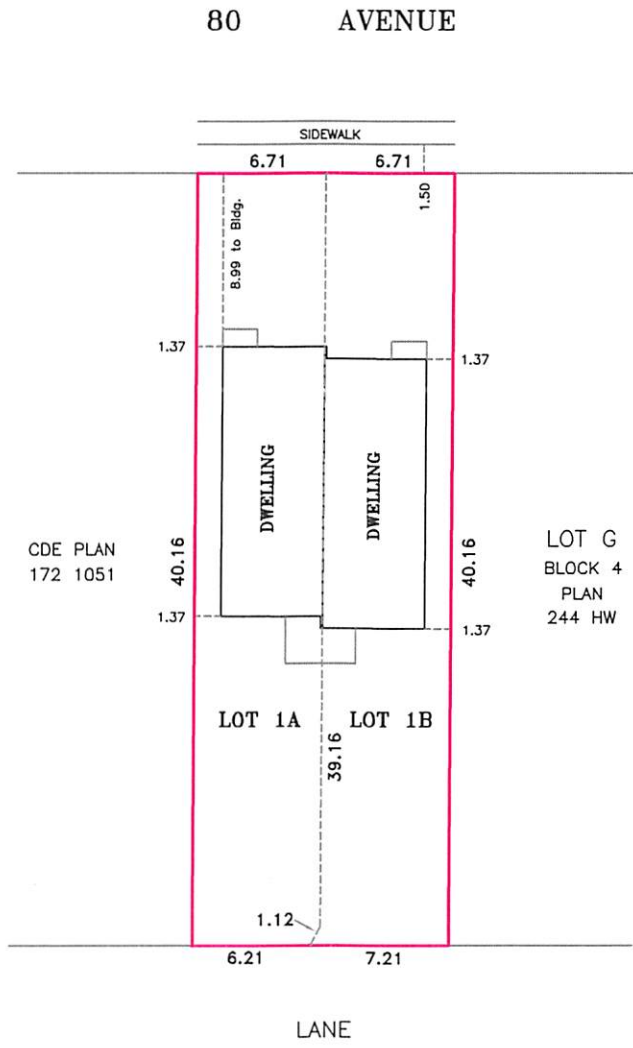
- The owner shall ensure that any change in property boundaries does not cause any structures on site to become non-compliant with the Safety Codes Act and Alberta Building Code. Permits may be required for such changes. Please contact 311 for more information.

Servicing

- The owner is required to make satisfactory arrangements for, and pay all costs associated with separate servicing to each lot, as well as the modification, relocation and/or removal of existing services. For further information, please contact: EPCOR Distribution & Transmission Inc. (780-412-4000), TELUS Communications (Edmonton) Inc. (Real Estate Division [Rights of Way] 780-508-2456), ATCO Gas (780-424-5222) and Drainage Planning and Engineering (water and sewer 780-496-5444).
- The existing services (water and sanitary) enter the proposed subdivision approximately 6.6 m west of the east property line of Lot 6. As per the Sewers and Waterworks Bylaws, these services cannot cross the proposed property line.
- There is a deficiency in on-street hydrant spacing adjacent to the property. The applicant/owner is advised to review on-site fire protection requirements to ensure adequate coverage (contact EPCOR Water at 780-412-3955).
- If power service crosses the proposed property line the owner may be required to provide a blanket easement in favour of EPCOR Distribution & Transmission Inc. If required, said easement shall be registered prior to or concurrent with the final plan (contact EPCOR Land and Administration Group at 780-412-3252).

TENTATIVE PLAN  
SHOWING  
PROPOSED SUBDIVISION  
OF  
LOT F, BLOCK 4, PLAN 244 HW  
SE1/4, SEC. 30, TWP. 52, RGE. 24, W.4M.  
EDMONTON - ALBERTA

- 1. ALL DISTANCES ARE SHOWN IN METRES AND DECIMALS THEREOF.
- 2. FENCES ARE SHOWN THUS .....
- 3. AREA OF PROPOSED SUBDIVISION BOUNDED THUS..... AND CONTAINS 0.054 ha.



CDE PLAN  
172 1051

LOT G  
BLOCK 4  
PLAN  
244 HW

REVISED : DECEMBER 7th, 2017.

**GEODETIC SURVEYS & ENGINEERING LTD.**

9538 87th STREET, EDMONTON, ALBERTA. T6C 3J1

Ph. (780) 465-3389

Fax. (780) 465-5400

email: geodetic@telusplanet.net, geodeticsurveys@hotmail.com

DRAWN BY: Y.Z.

DATE : OCT. 4th, 2017.

SCALE 1 : 300

JOB No. 1161739



Subdivision Authority

7th Floor, Edmonton Tower  
10111 – 104 Avenue NW  
Edmonton, Alberta T5J 0J4

December 14, 2017

File No. LDA17-0574

Hagen Surveys Ltd.  
8929 - 20 Street NW  
Edmonton, AB T6P 1K8

ATTENTION: Roy Maxwell

RE: Tentative plan of subdivision to create separate titles for a semi-detached dwelling on Lot 19, Block 22, Plan 4851 HW located north of 103 Avenue NW and west of 78 Street NW; **FOREST HEIGHTS**

---

**The Subdivision by Plan is APPROVED on December 14, 2017, subject to the following conditions:**

1. that the owner make satisfactory arrangements with Drainage Planning and Engineering for the provision of separate services (water and sanitary) to the proposed southern lot; and
2. that the owner pay all outstanding property taxes prior to the endorsement of the plan of survey.

Enclosure I is an attachment of the major advisements throughout the subdivision process. Enclosure II is a map of the subdivision and identifies major conditions and advisements of this approval.

Please be advised that the approval is valid for one (1) year from the date on which the subdivision approval is given to the application. An extension beyond that time may be granted by the City of Edmonton.

Please be advised that an appeal may be lodged in accordance to Section 678 of the Municipal Government Act with the Subdivision and Development Appeal Board, 10019 – 103 Avenue NW, Edmonton Alberta, T5J 0G9, within 14 days from the date of the receipt of this decision. The date of receipt of the decision is deemed to be five (5) days from the date the decision is mailed.

If you have further questions, please contact Gilbert Quashie-Sam at [gilbert.quashie-sam@edmonton.ca](mailto:gilbert.quashie-sam@edmonton.ca) or 780-496-6295.

Regards,

Blair McDowell  
Subdivision Authority

BM/gq/Posse #264620901-001

Enclosure(s)

Please be advised of the following:

Next Steps for Subdivision Approval

- The next step in the subdivision process is to have a legal instrument prepared (ie. Plan of Survey) in order to register the approved subdivision. The legal instrument is then forwarded to the City for endorsement along with the endorsement fee (\$649.00 - 2017 Fees Schedule) and subsequently released to the applicant for registration at the Land Titles Office.

Transportation


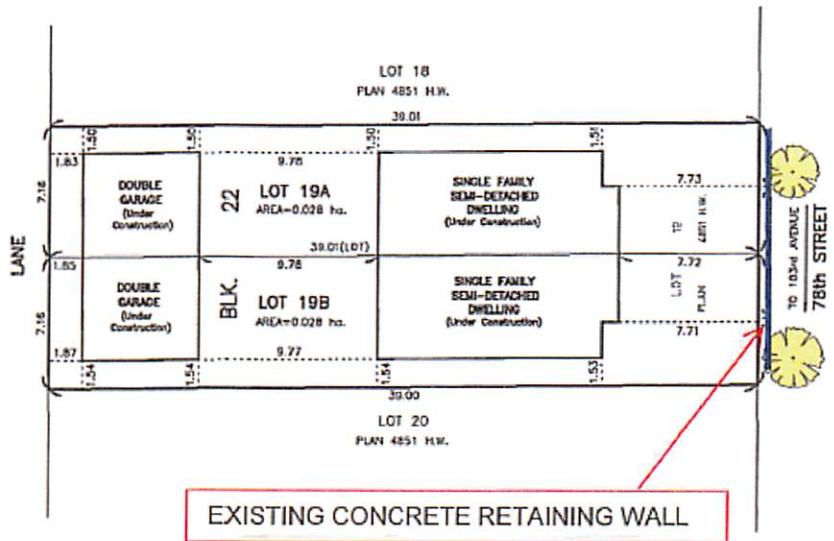
- Site access has been approved to the alley. Specific details of access have been reviewed through a Development Permit for the site (POSSE # 246080773-001).
- The existing concrete retaining wall that encroaches on the 78 Street road right of way must be removed with redevelopment of the site, as shown on Enclosure 1.

Servicing

- The owner is required to make satisfactory arrangements for, and pay all costs associated with separate servicing to each lot, as well as the modification, relocation and/or removal of existing services. For further information, please contact: EPCOR Distribution & Transmission Inc. (780-412-4000), TELUS Communications (Edmonton) Inc. (Real Estate Division [Rights of Way] 780-508-2456), ATCO Gas (780-424-5222) and Drainage Planning and Engineering (water and sewer 780-496-5444).
- There is a deficiency in on-street hydrant spacing adjacent to the property. The applicant/owner is advised to review on-site fire protection requirements to ensure adequate coverage (contact EPCOR Water at 780-412-3955).



# Enclosure II





Subdivision Authority

7th Floor, Edmonton Tower  
10111 – 104 Avenue NW  
Edmonton, Alberta T5J 0J4

December 14, 2017

File No. LDA17-0593

Bernhard Jess  
401, 8503 108 Street NW  
Edmonton, AB T6E 6J9

ATTENTION: Bernhard Jess

RE: Tentative plan of subdivision to create one (1) additional single detached residential lot from Lot 62, Block 1, Plan 6258 HW, located north of 97 Avenue NW and west of 79 Street NW;  
**HOLYROOD**

---

**The Subdivision by Plan is APPROVED on December 14, 2017, subject to the following conditions:**

1. that the owner obtain a permit to demolish the existing dwelling and garage prior to endorsement of the final plan. Demolition permits can be obtained from Development Services located on the 2nd floor of Edmonton Tower at 10111 - 104 Avenue NW; and
2. that the owner pay all outstanding property taxes prior to the endorsement of the plan of survey.

Enclosure I is an attachment of the major advisements throughout the subdivision process. Enclosure II is a map of the subdivision and identifies major conditions and advisements of this approval.

Please be advised that the approval is valid for one (1) year from the date on which the subdivision approval is given to the application. An extension beyond that time may be granted by the City of Edmonton.

Please be advised that an appeal may be lodged in accordance to Section 678 of the Municipal Government Act with the Subdivision and Development Appeal Board, 10019 – 103 Avenue NW, Edmonton Alberta, T5J 0G9, within 14 days from the date of the receipt of this decision. The date of receipt of the decision is deemed to be five (5) days from the date the decision is mailed.

If you have further questions, please contact Stephanie Mah at [stephanie.mah@edmonton.ca](mailto:stephanie.mah@edmonton.ca) or 780-442-5387.

Regards,

Blair McDowell  
Subdivision Authority

BM/sm/Posse #265229854-001

Enclosure(s)

Please be advised of the following:

Next Steps for Subdivision Approval

- The next step in the subdivision process is to have a legal instrument prepared (ie. Plan of Survey) in order to register the approved subdivision. The legal instrument is then forwarded to the City for endorsement along with the endorsement fee (\$649.00 - 2017 Fees Schedule) and subsequently released to the applicant for registration at the Land Titles Office.

Transportation

- There are existing boulevard trees on 97 Avenue that must be protected during construction.
- There is an existing access to 97 Avenue. Upon redevelopment of proposed Lot 62B, the existing residential access to 97 Avenue must be removed. The owner/applicant will be required to obtain a Permit to remove the access, available from Development & Zoning Services, 2nd Floor, 10111 - 104 Avenue.
- Access for future development must be to the adjacent alley in conformance with the Mature Neighbourhood Overlay Sec. 814.3(17) of the Zoning Bylaw #12800.

Building / site

- The owner shall ensure that any change in property boundaries does not cause any structures on site to become non-compliant with the Safety Codes Act and Alberta Building Code. Permits may be required for such changes. Please contact 311 for more information.

Servicing

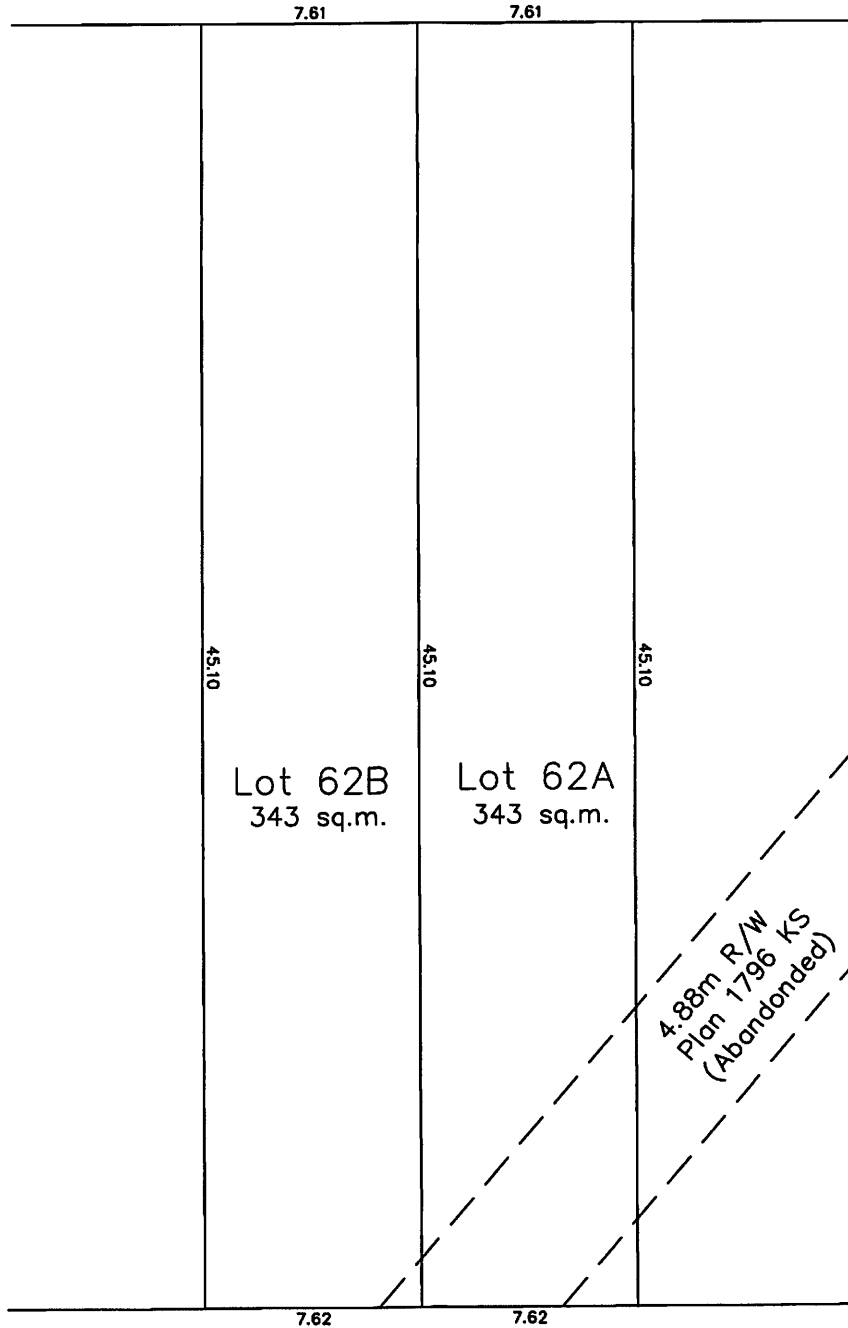
- The owner is required to make satisfactory arrangements for, and pay all costs associated with separate servicing to each lot, as well as the modification, relocation and/or removal of existing services. For further information, please contact: EPCOR Distribution & Transmission Inc. (780-412-4000), TELUS Communications (Edmonton) Inc. (Real Estate Division [Rights of Way] 780-508-2456), ATCO Gas (780-424-5222) and Drainage Planning and Engineering (water and sewer 780-496-5444).
- The existing services (water and sanitary) enter the proposed subdivision approximately 6.5 m east of the west property line of Lot 62. As per the Sewers and Waterworks Bylaws, these services cannot cross the proposed property line.
- There is a deficiency in on-street hydrant spacing adjacent to the property. The applicant/owner is advised to review on-site fire protection requirements to ensure adequate coverage (contact EPCOR Water at 780-412-3955).
- If power service crosses the proposed property line the owner may be required to provide a blanket easement in favour of EPCOR Distribution & Transmission Inc. If required, said easement shall be registered prior to or concurrent with the final plan (contact EPCOR Land and Administration Group at 780-412-3252).

# Plan Showing Proposed Subdivision

Lot 62, Block 1, Plan 6258HW  
7928-97 Avenue



Lane



97 Avenue

Neighbourhood: Holyrood

Zoning: RF1

File: 1755 Planning App



Subdivision Authority

7th Floor, Edmonton Tower  
10111 – 104 Avenue NW  
Edmonton, Alberta T5J 0J4

December 14, 2017

File No. LDA17-0615

Satt Engineering Ltd.  
207 - 3132 Parsons Road NW  
Edmonton, AB T6N 1L6

ATTENTION: Floyd Stochinski

RE: Tentative plan of subdivision to create four (4) separate titles for row housing from Lot 1, Block 130, Plan 2602 HW, located south of Stony Plain Road NW and east of 142 Street NW; **GLENORA**

---

**The Subdivision by Plan is APPROVED on December 14, 2017, subject to the following conditions:**

1. that the owner obtain a permit to demolish the existing dwelling and garage prior to endorsement of the final plan. Demolition permits can be obtained from Development Services located on the 2nd floor of Edmonton Tower at 10111 - 104 Avenue NW; and
2. that the owner pay all outstanding property taxes prior to the endorsement of the plan of survey.

Enclosure I is an attachment of the major advisements throughout the subdivision process. Enclosure II is a map of the subdivision and identifies major conditions and advisements of this approval.

Please be advised that the approval is valid for one (1) year from the date on which the subdivision approval is given to the application. An extension beyond that time may be granted by the City of Edmonton.

Please be advised that an appeal may be lodged in accordance to Section 678 of the Municipal Government Act with the Subdivision and Development Appeal Board, 10019 – 103 Avenue NW, Edmonton Alberta, T5J 0G9, within 14 days from the date of the receipt of this decision. The date of receipt of the decision is deemed to be five (5) days from the date the decision is mailed.

If you have further questions, please contact Kyle Witiw at [kyle.witiw@edmonton.ca](mailto:kyle.witiw@edmonton.ca) or 780-442-4308.

Regards,

Blair McDowell  
Subdivision Authority

BM/kw/Posse #266019474-001

Enclosure(s)

Please be advised of the following:

Next Steps for Subdivision Approval

- The next step in the subdivision process is to have a legal instrument prepared (ie. Plan of Survey) in order to register the approved subdivision. The legal instrument is then forwarded to the City for endorsement along with the endorsement fee (\$813.00 - 2017 Fees Schedule) and subsequently released to the applicant for registration at the Land Titles Office.
- That the Subdivision Authority will not endorse the plan of subdivision or other instrument until the appeal period as prescribed by the Municipal Government Act, 2000 has lapsed.

Transportation

- There is an existing access to 102 Avenue. Upon redevelopment of proposed Lot 1D, the existing residential access to 102 Avenue must be removed. The owner/applicant will be required to obtain a Permit to remove the access, available from Development & Zoning Services, 2nd Floor, 10111 - 104 Avenue. Further access details will be reviewed upon submission of a detailed site plan or Development Permit application.

Building / Site

- The owner shall ensure that any change in property boundaries does not cause any structures on site to become non-compliant with the Safety Codes Act and Alberta Building Code. Permits may be required for such changes. Please contact 311 for more information.

Servicing

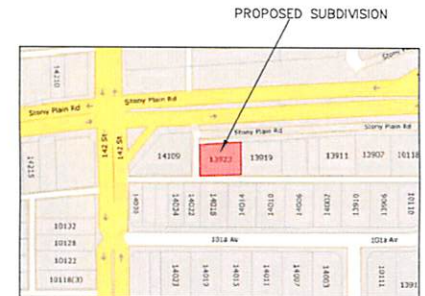
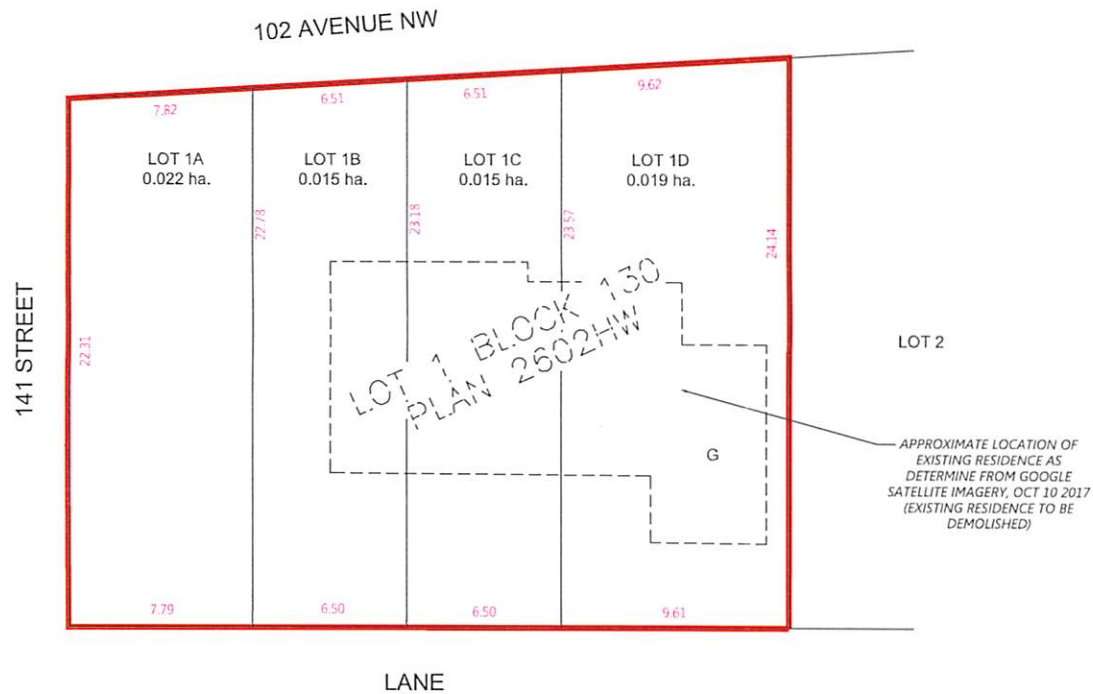
- The owner is required to make satisfactory arrangements for, and pay all costs associated with separate servicing to each lot, as well as the modification, relocation and/or removal of existing services. For further information, please contact: EPCOR Distribution & Transmission Inc. (780-412-4000), TELUS Communications (Edmonton) Inc. (Real Estate Division [Rights of Way] 780-508-2456), ATCO Gas (780-424-5222) and Drainage Planning and Engineering (water and sewer 780-496-5444).
- The existing services (water and sanitary) enter the proposed subdivision approximately 16.9 m east of the east property line of Lot 1. As per the Sewers and Waterworks Bylaws, these services cannot cross the proposed property line.
- No storm sewer services currently exist to the proposed lots directly off the public sewer main. As per Drainage Bylaw, separate storm sewer service connections to each of the properties and private drainage system for storm run-off from roofs, parking areas, storage areas, paved areas & courtyards will be required. Storm sewer service connections are available at the owner's cost, to each of the proposed lots by connection to the existing public combined sewer main within the lane south of 102 Avenue.
- If power service crosses the proposed property line the owner may be required to provide a blanket easement in favour of EPCOR Distribution & Transmission Inc. If required, said easement shall be registered prior to or concurrent with the final plan (contact EPCOR Land and Administration Group at 780-412-3252).




## TENTATIVE PLAN

SHOWING PROPOSED SUBDIVISION OF  
LOT 1, BLOCK 130, PLAN 2602HW  
W 1/2 SEC. 36 - TP. 52 - RGE. 25 - W.4th MER.  
S.W. 1/4 SEC. 1 - TP. 53 - RGE. 25 - W.4th MER.  
GLENORA AREA  
EDMONTON, ALBERTA

Scale: 1:200



### Note:

1. DISTANCES ARE IN METRES AND DECIMALS THEREOF
2. PROPOSED SUBDIVISION OUTLINED THUS  AND CONTAINS 0.071 ha



207 - 3132 Parsons Road NW, Edmonton, AB, T6N 1L6  
(780) 218 3896

Job #: SA 17-358 REV 0 | OCT 10, 2017 | Drawn by: SP | Checked by: FS



Subdivision Authority

7th Floor, Edmonton Tower  
10111 – 104 Avenue NW  
Edmonton, Alberta T5J 0J4

December 14, 2017

File No. LDA17-0619

SATT Engineering Ltd.  
207, 3132 Parsons Road NW  
Edmonton, AB T6N 1L6

ATTENTION: Floyd Stochinski

RE: Tentative plan of subdivision to create separate titles for a semi-detached dwelling from Lot A, Block 15, Plan 781 HW, located north of 69 Avenue NW and west of 106 Street NW; **ALLENDALE**

---

**The Subdivision by Plan is APPROVED on December 14, 2017, subject to the following conditions:**

1. that the owner pay all outstanding property taxes prior to the endorsement of the plan of survey.

Enclosure I is an attachment of the major advisements throughout the subdivision process. Enclosure II is a map of the subdivision and identifies major conditions and advisements of this approval.

Please be advised that the approval is valid for one (1) year from the date on which the subdivision approval is given to the application. An extension beyond that time may be granted by the City of Edmonton.

Please be advised that an appeal may be lodged in accordance to Section 678 of the Municipal Government Act with the Subdivision and Development Appeal Board, 10019 – 103 Avenue NW, Edmonton Alberta, T5J 0G9, within 14 days from the date of the receipt of this decision. The date of receipt of the decision is deemed to be five (5) days from the date the decision is mailed.

If you have further questions, please contact Tina Lee at [tina.lee@edmonton.ca](mailto:tina.lee@edmonton.ca) or 780-496-1758.

Regards,

Blair McDowell  
Subdivision Authority

BM/tl/Posse #266155622-001

Enclosure(s)



Please be advised of the following:

Next Steps for Subdivision Approval

- The next step in the subdivision process is to have a legal instrument prepared (ie. Plan of Survey) in order to register the approved subdivision. The legal instrument is then forwarded to the City for endorsement along with the endorsement fee (\$649.00 - 2017 Fees Schedule) and subsequently released to the applicant for registration at the Land Titles Office.

Transportation

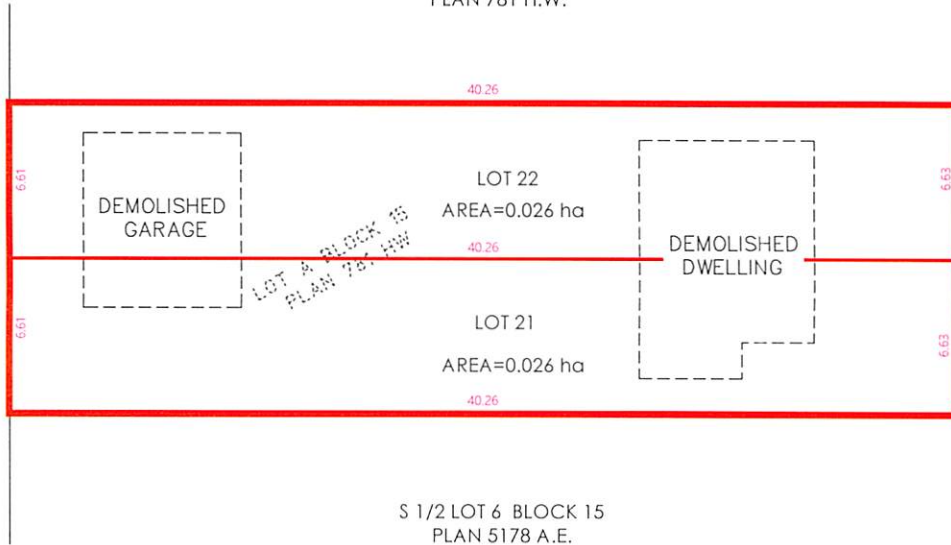
- There is an existing boulevard tree on 106 Street NW.
- The Allendale neighbourhood is on the Neighbourhood Renewal program. This particular location is scheduled for reconstruction in 2018. Subdivision Planning recommends that the owner/applicant email [BuildingGreatNeighbourhoods@edmonton.ca](mailto:BuildingGreatNeighbourhoods@edmonton.ca) to coordinate any work on road right-of-way.

Servicing

- The owner is required to make satisfactory arrangements for, and pay all costs associated with separate servicing to each lot, as well as the modification, relocation and/or removal of existing services. For further information, please contact: EPCOR Distribution & Transmission Inc. (780-412-4000), TELUS Communications (Edmonton) Inc. (Real Estate Division [Rights of Way] 780-508-2456), ATCO Gas (780-424-5222) and Drainage Planning and Engineering (water and sewer 780-496-5444).
- The existing services (water and sanitary) enter the proposed subdivision approximately 3.7 m south of the north property line of Lot A. As per the Sewers and Waterworks Bylaws, these services cannot cross the proposed property line.
- There is a deficiency in on-street hydrant spacing adjacent to the property. The applicant/owner is advised to review on-site fire protection requirements to ensure adequate coverage (contact EPCOR Water at 780-412-3955).
- If power service crosses the proposed property line the owner may be required to provide a blanket easement in favour of EPCOR Distribution & Transmission Inc. If required, said easement shall be registered prior to or concurrent with the final plan (contact EPCOR Land and Administration Group at 780-412-3252).



LANE



LOT B BLOCK 15  
PLAN 781 H.W.

S 1/2 LOT 6 BLOCK 15  
PLAN 5178 A.E.


## TENTATIVE PLAN

SHOWING PROPOSED SUBDIVISION OF  
LOT A, BLOCK 15, PLAN 781 HW  
WITHIN THE  
N. 1/2 SEC. 20 - TP. 52 - RGE. 24 - W.4th MER.  
ALLEDALE AREA  
EDMONTON, ALBERTA

Scale: 1:200



**Note:**

1. DISTANCES ARE IN METRES AND DECIMALS THEREOF.
2. PROPOSED SUBDIVISION OUTLINED THUS  AND CONTAINS 0.053 ha



207 - 3132 Parsons Road NW, Edmonton, AB, T6N 1L6  
(780) 218 3896

Job #: SA 17-291

Drawn by: MT

Checked by: FS



Subdivision Authority

7th Floor, Edmonton Tower  
10111 – 104 Avenue NW  
Edmonton, Alberta T5J 0J4

December 14, 2017

File No. LDA17-0630

Hagen Surveys Ltd.  
8929 - 20 Street NW  
Edmonton, AB T6P 1K8

ATTENTION: Cynthia Robinson

RE: Tentative plan of subdivision to create one (1) additional single detached residential lot from Lot 8, Block 62, Plan 3875P, located south of 106 Avenue NW and west of 134 Street NW; **GLENORA**

---

**The Subdivision by Plan is APPROVED on December 14, 2017, subject to the following conditions:**

1. that the owner pay all outstanding property taxes prior to the endorsement of the plan of survey.

Enclosure I is an attachment of the major advisements throughout the subdivision process. Enclosure II is a map of the subdivision and identifies major conditions and advisements of this approval.

Please be advised that the approval is valid for one (1) year from the date on which the subdivision approval is given to the application. An extension beyond that time may be granted by the City of Edmonton.

Please be advised that an appeal may be lodged in accordance to Section 678 of the Municipal Government Act with the Subdivision and Development Appeal Board, 10019 – 103 Avenue NW, Edmonton Alberta, T5J 0G9, within 14 days from the date of the receipt of this decision. The date of receipt of the decision is deemed to be five (5) days from the date the decision is mailed.

If you have further questions, please contact Adam Todd at [geraldadam.todd@edmonton.ca](mailto:geraldadam.todd@edmonton.ca) or 780-496-8080.

Regards,

Blair McDowell  
Subdivision Authority

BM/at/Posse #266892977-001

Enclosure(s)

Please be advised of the following:

Next Steps for Subdivision Approval

- The next step in the subdivision process is to have a legal instrument prepared (ie. Plan of Survey) in order to register the approved subdivision. The legal instrument is then forwarded to the City for endorsement along with the endorsement fee (\$649.00 - 2017 Fees Schedule) and subsequently released to the applicant for registration at the Land Titles Office.

Transportation

- Access for future development must be to the adjacent alley in conformance with the Mature Neighbourhood Overlay Sec. 814.3(17) of the Zoning Bylaw #12800.
- There are existing boulevard trees adjacent to the site on 134 Street that must be protected during construction
- There is an existing access to 134 Street. Upon redevelopment of proposed Lot 8A, the existing residential access to 134 Street must be removed. The owner/applicant will be required to obtain a Permit to remove the access, available from Development & Zoning Services, 2nd Floor, 10111 - 104 Avenue. Further access details will be reviewed upon submission of a detailed site plan or Development Permit application.

Servicing

- The owner is required to make satisfactory arrangements for, and pay all costs associated with separate servicing to each lot, as well as the modification, relocation and/or removal of existing services. For further information, please contact: EPCOR Distribution & Transmission Inc. (780-412-4000), TELUS Communications (Edmonton) Inc. (Real Estate Division [Rights of Way] 780-508-2456), ATCO Gas (780-424-5222) and Drainage Planning and Engineering (water and sewer 780-496-5444).
- The existing services (water and sanitary) enter the proposed subdivision approximately 8.3 m south of the north property line of Lot 8. As per the Sewers and Waterworks Bylaws, these services cannot cross the proposed property line.
- There is a deficiency in on-street hydrant spacing adjacent to the property. The applicant/owner is advised to review on-site fire protection requirements to ensure adequate coverage (contact EPCOR Water at 780-412-3955).
- If power service crosses the proposed property line the owner may be required to provide a blanket easement in favour of EPCOR Distribution & Transmission Inc. If required, said easement shall be registered prior to or concurrent with the final plan (contact EPCOR Land and Administration Group at 780-412-3252).

# TENTATIVE PLAN

SHOWING SUBDIVISION OF

LOT 8, BLOCK 62, PLAN 3875 P.

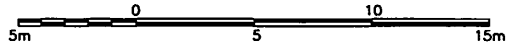
RIVER LOT 2, EDMONTON SETTLEMENT

IN THE

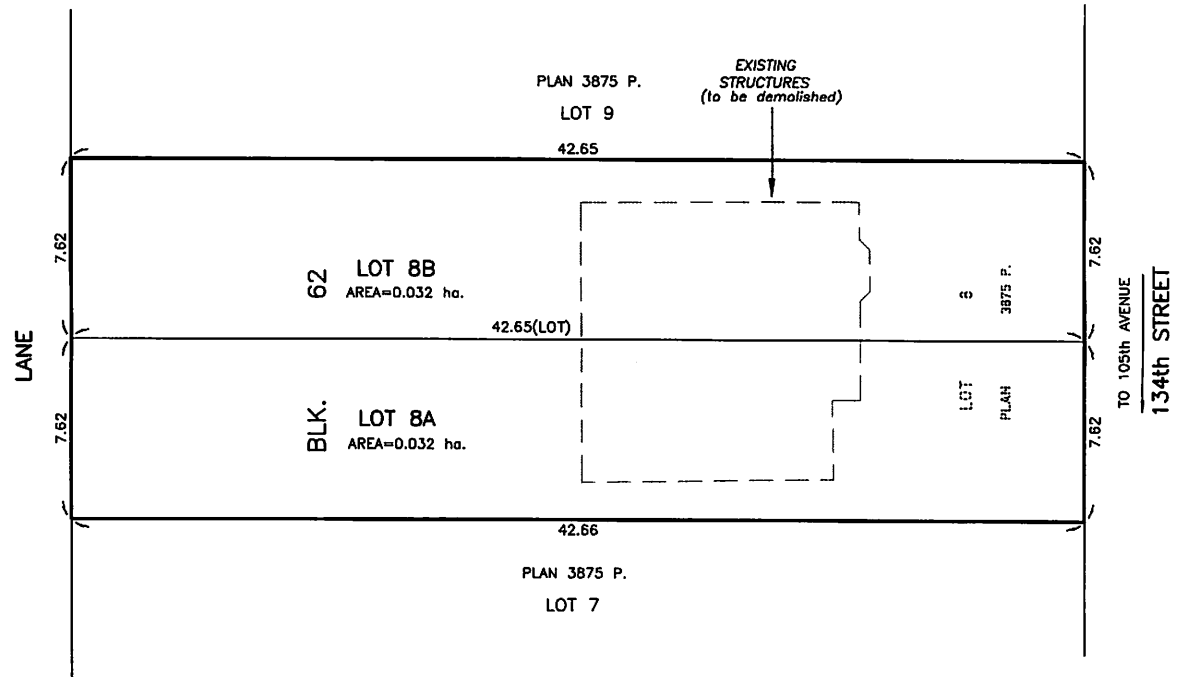
THEO. 53-25-4

EDMONTON ALBERTA

SCALE 1:200 2017 N.R. RONSKO, A.L.S.



NOTE:  
 - DISTANCES ARE APPROXIMATE AND ARE IN METRES AND DECIMALS THEREOF.  
 - AREA DEALT WITH BOUNDED THUS. \_\_\_\_\_



**HAGEN SURVEYS (1982) LTD.**

8929-20 STREET, EDMONTON. Ph: 464-5506

SURVEYOR'S STAMP



DRAWN BY: S.C.

CALC'D. BY: S.C.

DATE: NOVEMBER 9, 2017  
 REVISED: -

FILE NO. 17S1070

DWG.NO. 17S1070T



Subdivision Authority

7th Floor, Edmonton Tower  
10111 – 104 Avenue NW  
Edmonton, Alberta T5J 0J4

December 14, 2017

File No. LDA17-0636

Hagen Surveys (1982) Ltd.  
8929 - 20 Street NW  
Edmonton, AB T6P 1K8

ATTENTION: Cynthia Robinson

RE: Tentative plan of subdivision to create one (1) additional single detached residential lot from Lot 19, Block 21, Plan RN46, located north of 114 Avenue NW and east of 125 Street NW;  
**INGLEWOOD**

---

**The Subdivision by Plan is APPROVED on December 14, 2017, subject to the following conditions:**

1. that the owner obtain a permit to demolish the existing dwelling and garage prior to endorsement of the final plan. Demolition permits can be obtained from Development Services located on the 2nd floor of Edmonton Tower at 10111 - 104 Avenue NW; and
2. that the owner pay all outstanding property taxes prior to the endorsement of the plan of survey.

Enclosure I is an attachment of the major advisements throughout the subdivision process. Enclosure II is a map of the subdivision and identifies major conditions and advisements of this approval.

Please be advised that the approval is valid for one (1) year from the date on which the subdivision approval is given to the application. An extension beyond that time may be granted by the City of Edmonton.

Please be advised that an appeal may be lodged in accordance to Section 678 of the Municipal Government Act with the Subdivision and Development Appeal Board, 10019 – 103 Avenue NW, Edmonton Alberta, T5J 0G9, within 14 days from the date of the receipt of this decision. The date of receipt of the decision is deemed to be five (5) days from the date the decision is mailed.

If you have further questions, please contact Stephanie Mah at [stephanie.mah@edmonton.ca](mailto:stephanie.mah@edmonton.ca) or 780-442-5387.

Regards,

Blair McDowell  
Subdivision Authority

BM/sm/Posse #266662167-001

Enclosure(s)

Please be advised of the following:

Next Steps for Subdivision Approval

- The next step in the subdivision process is to have a legal instrument prepared (ie. Plan of Survey) in order to register the approved subdivision. The legal instrument is then forwarded to the City for endorsement along with the endorsement fee (\$649.00 - 2017 Fees Schedule) and subsequently released to the applicant for registration at the Land Titles Office.
- That the Subdivision Authority will not endorse the plan of subdivision or other instrument until the appeal period as prescribed by the Municipal Government Act, 2000 has lapsed.

Transportation

- There is a boulevard tree adjacent to the site on 125 Street.
- Access for future development must be to the adjacent alley in conformance with the Mature Neighbourhood Overlay Sec. 814.3(17) of the Zoning Bylaw #12800.
- There is an existing access to 125 Street. Upon redevelopment of proposed Lot 24, the existing residential access to 125 Street may require removal. The owner/applicant will be required to obtain a Permit to remove the access, available from Development & Zoning Services, 2nd Floor, 10111 - 104 Avenue. Further access details will be reviewed upon submission of a detailed site plan or Development Permit application.

Building / Site

- The owner shall ensure that any change in property boundaries does not cause any structures on site to become non-compliant with the Safety Codes Act and Alberta Building Code. Permits may be required for such changes. Please contact 311 for more information.

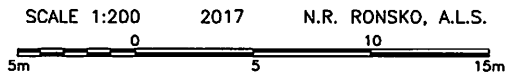
Servicing

- The owner is required to make satisfactory arrangements for, and pay all costs associated with separate servicing to each lot, as well as the modification, relocation and/or removal of existing services. For further information, please contact: EPCOR Distribution & Transmission Inc. (780-412-4000), TELUS Communications (Edmonton) Inc. (Real Estate Division [Rights of Way] 780-508-2456), ATCO Gas (780-424-5222) and Drainage Planning and Engineering (water and sewer 780-496-5444).
- The existing services (water and sanitary) enter the proposed subdivision approximately 15.3 m north of the south property line of Lot 6. As per the Sewers and Waterworks Bylaws, these services cannot cross the proposed property line.
- There is a deficiency in on-street hydrant spacing adjacent to the property. The applicant/owner is advised to review on-site fire protection requirements to ensure adequate coverage (contact EPCOR Water at 780-412-3955).
- If power service crosses the proposed property line the owner may be required to provide a blanket easement in favour of EPCOR Distribution & Transmission Inc. If required, said easement shall be registered prior to or concurrent with the final plan (contact EPCOR Land and Administration Group at 780-412-3252).

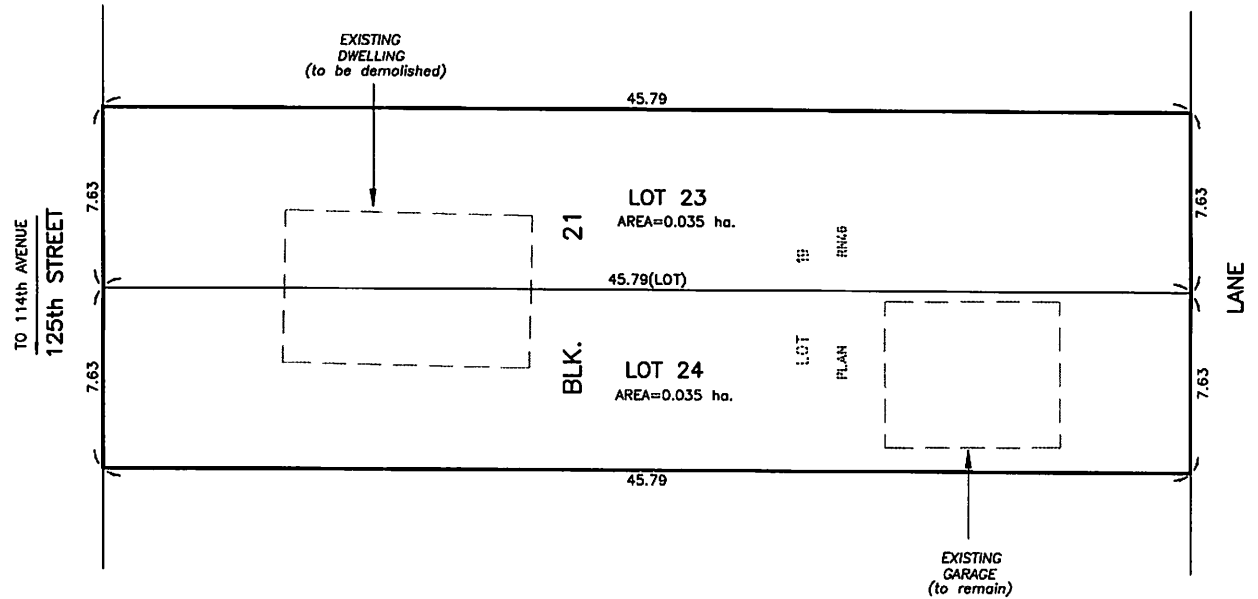
# TENTATIVE PLAN

SHOWING SUBDIVISION OF  
 LOT 19, BLOCK 21, PLAN RN46  
 IN THE  
 S.W.1/4 SEC.7-53-24-4

EDMONTON ALBERTA



NOTE:  
 - DISTANCES ARE APPROXIMATE AND ARE IN METRES AND DECIMALS THEREOF.  
 - AREA DEALT WITH BOUNDED THUS. \_\_\_\_\_



**HAGEN SURVEYS (1982) LTD.**

8929-20 STREET, EDMONTON. Ph: 464-5506

SURVEYOR'S STAMP



DRAWN BY: S.C.

CALC'D. BY: S.C.

DATE: NOVEMBER 6, 2017

REVISED: -

FILE NO. 17S1028

DWG.NO. 17S1028T





Subdivision Authority

7th Floor, Edmonton Tower  
10111 – 104 Avenue NW  
Edmonton, Alberta T5J 0J4

December 14, 2017

File No. LDA17-0639

Alberta Geomatics Inc.  
201 8762 - 50 Avenue NW  
Edmonton, AB T6E 5K8

ATTENTION: Piotr Strozyk

RE: Tentative plan of subdivision to create one (1) additional single detached residential lot from Lot 7, Block 25, Plan 658 AI, located north of 104 Avenue NW and west of 153 Street NW; **CANORA**

---

**The Subdivision by Plan is APPROVED on December 14, 2017, subject to the following conditions:**

1. that the owner obtain a permit to demolish the existing dwelling and garage prior to endorsement of the final plan. Demolition permits can be obtained from Development Services located on the 2nd floor of Edmonton Tower at 10111 - 104 Avenue NW; and
2. that the owner pay all outstanding property taxes prior to the endorsement of the plan of survey.

Enclosure I is an attachment of the major advisements throughout the subdivision process. Enclosure II is a map of the subdivision and identifies major conditions and advisements of this approval.

Please be advised that the approval is valid for one (1) year from the date on which the subdivision approval is given to the application. An extension beyond that time may be granted by the City of Edmonton.

Please be advised that an appeal may be lodged in accordance to Section 678 of the Municipal Government Act with the Subdivision and Development Appeal Board, 10019 – 103 Avenue NW, Edmonton Alberta, T5J 0G9, within 14 days from the date of the receipt of this decision. The date of receipt of the decision is deemed to be five (5) days from the date the decision is mailed.

If you have further questions, please contact Adam Todd at [geraldadam.todd@edmonton.ca](mailto:geraldadam.todd@edmonton.ca) or 780-496-8080.

Regards,

Blair McDowell  
Subdivision Authority

BM/at/Posse #267009624-001  
Enclosure(s)

Please be advised of the following:

Next Steps for Subdivision Approval

- The next step in the subdivision process is to have a legal instrument prepared (ie. Plan of Survey) in order to register the approved subdivision. The legal instrument is then forwarded to the City for endorsement along with the endorsement fee (\$649.00 - 2017 Fees Schedule) and subsequently released to the applicant for registration at the Land Titles Office.

Transportation

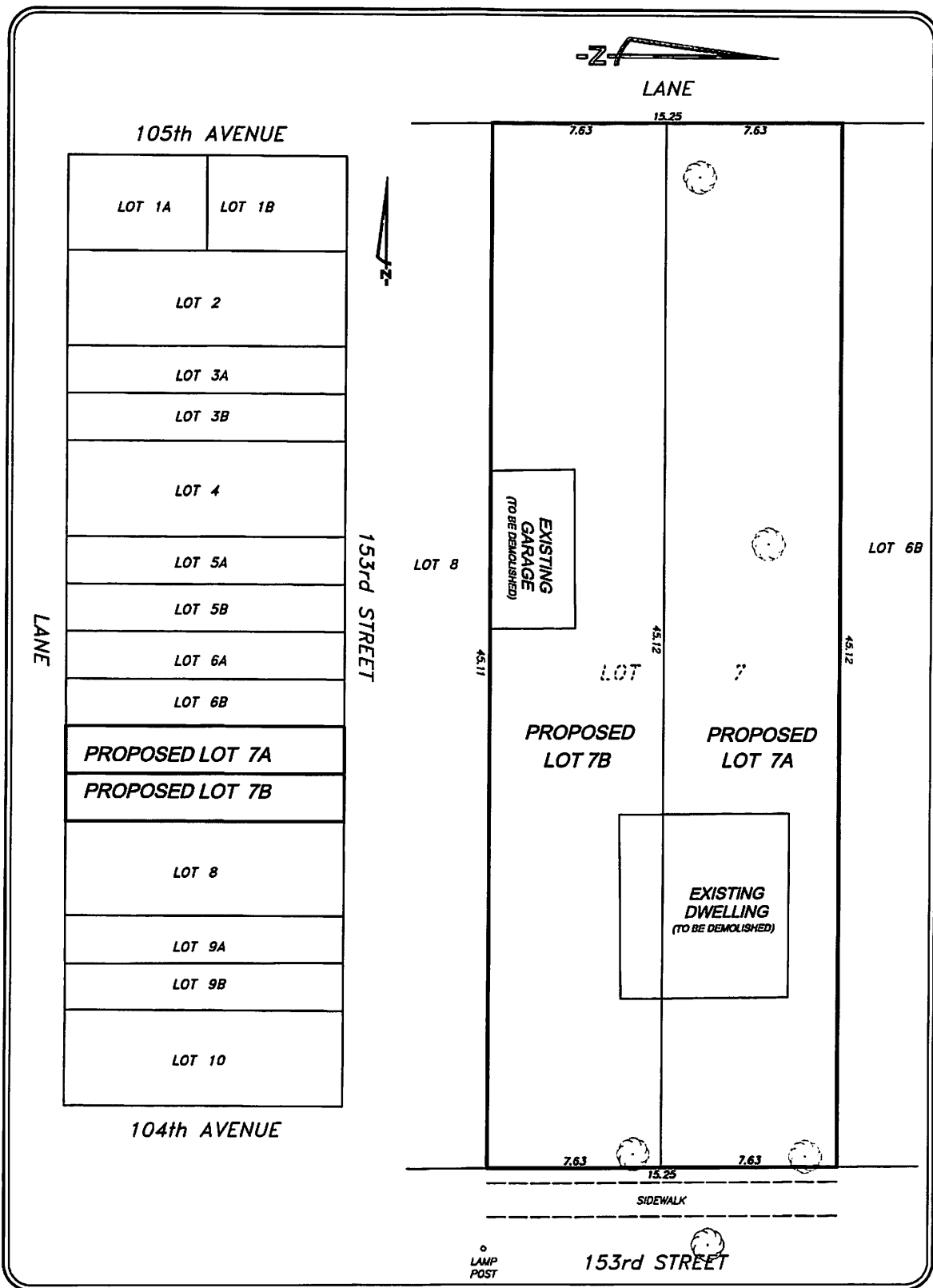
- Access for future development must be to the adjacent alley in conformance with the Mature Neighbourhood Overlay Sec. 814.3(17) of the Zoning Bylaw #12800.
- There is an existing access to 153 Street. Upon redevelopment of proposed Lot 7B, the existing drive aisle to 153 Street be restored to grass. The owner/applicant will be required to obtain a Permit to remove the access, available from Development & Zoning Services, 2nd Floor, 10111 - 104 Avenue.

Building / Site

- The owner shall ensure that any change in property boundaries does not cause any structures on site to become non-compliant with the Safety Codes Act and Alberta Building Code. Permits may be required for such changes. Please contact 311 for more information.

Servicing

- The owner is required to make satisfactory arrangements for, and pay all costs associated with separate servicing to each lot, as well as the modification, relocation and/or removal of existing services. For further information, please contact: EPCOR Distribution & Transmission Inc. (780-412-4000), TELUS Communications (Edmonton) Inc. (Real Estate Division [Rights of Way] 780-508-2456), ATCO Gas (780-424-5222) and Drainage Planning and Engineering (water and sewer 780-496-5444).
- The existing services (water and sanitary) enter the proposed subdivision approximately 4.9 m south of the north property line of Lot 7. As per the Sewers and Waterworks Bylaws, these services cannot cross the proposed property line.
- If power service crosses the proposed property line the owner may be required to provide a blanket easement in favour of EPCOR Distribution & Transmission Inc. If required, said easement shall be registered prior to or concurrent with the final plan (contact EPCOR Land and Administration Group at 780-412-3252).



## TENTATIVE PLAN

Suite 201, 8762-50 AVENUE EDMONTON ALBERTA T6E 5K8 email: abgeo@telus.net PH: (780) 437-8033 FAX: (780) 437-8024		<p><b>NOTE:</b> ALL DISTANCES ARE IN METRES AND DECIMALS THEREOF NUMBER OF PARCEL CREATED 2</p> <p>ALL DISTANCES AND AREAS ARE APPROXIMATE AND HAVE TO BE VERIFIED BY LEGAL SURVEY</p>
<b>LOT: 7      BLOCK: 25      PLAN: 658 A1</b>		<b>ZONING: RF2</b>
<b>SUBDIVISION: CANORA      ADDRESS: 10416 - 153 STREET</b>		
<b>BUILDER/OWNER: TECH VIEW HOMES LTD.      EDMONTON</b>		<b>DRAWN BY: J.K.      CHECKED BY: P.S.      2017-11-10</b>
<b>FILE: E15155      LOT AREA: 0.07 ha.      SCALE: 1:200</b>		



3.	LDA14-0078 147250687-001	REVISION of tentative plan of subdivision to create 91 single detached residential lots, 118 semi-detached residential lots, two (2) Public Utility lots and one (1) Municipal Reserve Lot, from Lot 2, Block 1, Plan 122 4640, and Lot A, Block 14, Plan 152 0589, located north of 167 Avenue NW and east of 66 Street NW; <b>MCCONACHIE</b>
MOVED		Blair McDowell  That the application for subdivision be Approved.
FOR THE MOTION		Blair McDowell <b>CARRIED</b>
4.	LDA15-0467 180394283-001	REVISION of conditionally approved tentative plan of subdivision to create three (3) commercial lots and one (1) Public Utility lot, from Lot B, Plan 762 0483, and Area B, Plan 022 1630 located south of 137 Avenue NW and west of Anthony Henday Drive NW; <b>ANTHONY HENDAY BIG LAKE</b>
MOVED		Blair McDowell  That the application for subdivision be Approved as Amended.
FOR THE MOTION		Blair McDowell <b>CARRIED</b>
5.	LDA17-0426 255570457-001	Tentative plan of subdivision to create one (1) additional multiple family lot from Lot 35, Block 18, Plan 172 1237 located north of 109a Avenue NW; <b>MCCAULEY</b>
MOVED		Blair McDowell  That the application for subdivision be Approved.
FOR THE MOTION		Blair McDowell <b>CARRIED</b>
6.	LDA17-0540 262524556-001	Tentative plan of subdivision to create one (1) additional single detached residential lot from Lot 6, Block 3, Plan 1760 KS, located east of 145 Street NW and south of 91 Avenue NW; <b>PARKVIEW</b>
MOVED		Blair McDowell  That the application for subdivision be Tabled.
FOR THE MOTION		Blair McDowell <b>CARRIED</b>
7.	LDA17-0582 265017321-001	Tentative plan of subdivision to create one (1) additional single detached residential lot from Lot 15, Block 13, Plan 4090 HW, located north of 109 Avenue NW and west of 139 Street NW; <b>NORTH GLENORA</b>
MOVED		Blair McDowell  That the application for subdivision be Approved.
FOR THE MOTION		Blair McDowell <b>CARRIED</b>
8.	LDA17-0611 265915406-001	Tentative plan of subdivision to create one (1) additional single detached residential lot from Lot 12, Block 58, Plan 6461 ET, located north of 99 Avenue NW and east of 151 Street NW; <b>WEST JASPER PLACE</b>

MOVED		Blair McDowell	
		That the application for subdivision be Approved.	
FOR THE MOTION		Blair McDowell	<b>CARRIED</b>
9.	LDA17-0631 266302573-001	Tentative plan of subdivision to create one (1) additional single detached residential lot from Lot 19, Block 43, Plan 2196 AD, located north of 102 Avenue NW and west of 151 Street NW; <b>CANORA</b>	
MOVED		Blair McDowell	
		That the application for subdivision be Approved.	
FOR THE MOTION		Blair McDowell	<b>CARRIED</b>
5.	<b>ADJOURNMENT</b>		
	The meeting adjourned at 10:30 a.m.		