

Thursday, November 2, 2017  
10:00 am.



PLACE: ET 6 MR NW 06-127

## SUBDIVISION AUTHORITY AGENDA MEETING NO. 44

**1. ADOPTION OF AGENDA**

RECOMMENDATION

That the Subdivision Authority Agenda for the November 2, 2017 meeting be adopted.

**2. ADOPTION OF MINUTES**

RECOMMENDATION

That the Subdivision Authority Minutes for the October 26, 2017 meetings be adopted.

**3. OLD BUSINESS**

**4. NEW BUSINESS**

- |    |                             |   |
|----|-----------------------------|---|
| 1. | LDA16-0556<br>236344644-001 | Tentative plan of subdivision to create 53 single detached residential lots and 12 semi-detached residential lots, from the NE 21-51-25-W4M located south of Hiller Road SW and west of 170 Street SW; <b>KESWICK</b>                                       |
| 2. | LDA15-0450<br>179367600-001 | REVISION of conditionally approved plan of subdivision to create 24 single detached residential lots and 34 semi-detached residential lots, from Lot 2, Block 1, Plan 172 1102, located north of 151 Avenue NW and east of Victoria Trail NW; <b>FRASER</b> |
| 3. | LDA15-0449<br>179364313-001 | REVISION of conditionally approved plan of subdivision to create 52 single family residential lots from Lot 1, Block 1, Plan 162 2160, located north of 151 Avenue NW and west of Victoria Trail NW; <b>KIRKNESS</b>  |
| 4. | LDA15-0036<br>166839754-001 | REVISION of conditionally approved plan of subdivision to create 11 single family residential lots from Lot 1, Block 1, Plan 162 2160, located north of 151 Avenue NW and west of Victoria Trail NW; <b>KIRKNESS</b>  |
| 5. | LDA17-0488<br>261058195-001 | Tentative plan of subdivision to create one (1) additional single detached residential lot from Lot 13, Block 50, Plan 3769 HW, located east of 152 Street NW and north of 92 Avenue NW; <b>SHERWOOD</b>  |
| 6. | LDA17-0505<br>261710760-001 | Tentative plan of subdivision to create one (1) additional single detached residential lot from Lot 5, Block 9, Plan 3543 HW located south of 66 Avenue NW and east of 105A Street NW; <b>ALLENDALE</b>   |

7.	LDA17-0517 262592162-001	Tentative plan of subdivision to create one (1) additional single detached residential lot from Lot 20, Block 11, Plan 4629 KS located south of Valleyview Crescent NW and west of 138 Street NW; <b>PARKVIEW</b>
8.	LDA17-0528 259142318-001	Tentative plan of subdivision to create one (1) additional single detached residential lot from Lot 20, Block 38, Plan RN 46 located south of 118 Avenue NW and east of 123 Street NW; <b>INGLEWOOD</b>
9.	LDA17-0531 263103290-001	Tentative plan of subdivision to create one (1) additional single detached residential lot from Lot 6, Block 4, Plan 2874 P, located north of 88 Avenue and east of 94 Street; <b>BONNIE DOON</b>
10.	LDA17-0537 263219352-001	Tentative plan of subdivision to create one (1) additional single detached residential lot from Lot 3, Block 26, Plan 3875 P, located north of 107 Avenue NW and west of 128 Street NW; <b>WESTMOUNT</b>
11.	LDA17-0539 259193888-001	Tentative plan of subdivision to create separate titles for a semi-detached dwelling from Lots 22 and 23, Block 48, Plan 6800 AK, located south of 104 Avenue NW and west of 82 Street NW; <b>FOREST HEIGHTS</b>
12.	LDA17-0546 262999328-001	Tentative plan of subdivision to create one (1) additional single detached residential lot from Lot 3, Block 14A, Plan 264 RS, located south of 78 Avenue NW and west of 154A Street NW; <b>RIO TERRACE</b>
13.	LDA17-0547 263179157-001	Tentative plan of subdivision to create one (1) additional single detached residential lot from Lot 27, Block 41, Plan 5782 NY, located north of 150 Avenue NW and east of 60 Street NW; <b>MCLEOD</b>
<b>5.</b>	<b>OTHER BUSINESS</b>	



November 2, 2017

File No. LDA16-0556

IBI Group  
300, 10830 Jasper Avenue NW  
Edmonton, AB T5J 2B3

ATTENTION: Mark Michniak

RE: Tentative plan of subdivision to create 53 single detached residential lots and 12 semi-detached residential lots, from the NE 21-51-25-W4M located south of Hiller Road SW and west of 170 Street SW; **KESWICK**

---

**I The Subdivision by Plan is APPROVED on November 2, 2017, subject to the following conditions:**

1. that the owner provide Municipal Reserve (MR) in the amount of 0.635 ha by a Deferred Reserve Caveat registered against the Lot 1 Block 2 Plan 152 2487 pursuant to Section 669 of the Municipal Government Act;
2. that the owner enter into a Servicing Agreement with the City of Edmonton pursuant to Section 655 of the Municipal Government Act;
3. that the owner prepare the necessary plans and documentation to grant new or carry forward existing easements and restrictive covenants in favour of the City of Edmonton, EPCOR Distribution & Transmission Inc., EPCOR Water Services Inc. and Epcor Drainage Services Inc., as required by the aforementioned agencies or shown on the engineering drawings that are deemed to be part of the Servicing Agreement; and
4. that the owner pay all outstanding property taxes prior to the endorsement of the plan of survey.

**II That the Servicing Agreement required in Clause I (2) contain, among other things, the following:**

1. that the owner pay all servicing costs, assessments, roadway modification costs (including but not limited to sidewalk, shared use path and/or transit infrastructure), construction costs and inspection costs required by this subdivision;
2. that the owner pay all costs specified in the Servicing Agreement prior to endorsement of the plan of survey;
3. that the owner pay the Drainage Assessments applicable to this subdivision;
4. that the owner pay the Arterial Roadway Assessments applicable to this subdivision;

5. that the owner submits an Erosion and Sediment Control (ESC) Plan specific for this development and for implementation during and after construction in accordance with the City of Edmonton ESC Guidelines and Field Manual;
6. that the owner submits detailed engineering drawings and technical studies in accordance with the City of Edmonton Design and Construction Standards and to the satisfaction of the City Departments and affected utility agencies;
7. that the owner constructs Kelly Circle SW to an approved Complete Streets cross-section, including a sidewalk to one side, to the satisfaction of Subdivision and Development Coordination, as shown on the "Conditions of Approval" map, Enclosure I;
8. that the owner constructs a 1.5 m concrete sidewalk with lighting, and bollards, within the walkway with connections to adjacent paths, to the satisfaction of Subdivision and Development Coordination, as shown on the "Conditions of Approval" map, Enclosure I;
9. that the owner pay for the installation of traffic signals, as shown on the "Conditions of Approval" map, Enclosure I. The City of Edmonton shall complete the signal design, and the City's Electrical Services Contractor must install the signals as per the agreement between the City of Edmonton and the Electrical Services Contractor. The timing of the traffic signals installation will be at the direction of Transportation Operations. If traffic signals are not deemed warranted by Transportation Operations within 5 years of signing the Servicing Agreement, the owner will be required to provide payment to the City of Edmonton for the installation of traffic signals at that time to fulfill this obligation;
10. that the engineering drawings include identification of the abandoned well site, demonstrating that a 4 m drive aisle will be available should the 10 m x 15 m working area be occupied due to well repairs, as shown on the "Conditions of Approval" map, Enclosure I;
11. that the owner construct a 1.8 m noise attenuation fence contained wholly within private property, in conformance with the submitted noise study, for all lots backing onto Hiller Road SW, to the satisfaction of Subdivision and Development Coordination, as shown on the "Conditions of Approval" map, Enclosure I;
12. that the owner construct all fences wholly on privately-owned lands, to the satisfaction of Subdivision and Development Coordination, as shown on the "Conditions of Approval" map, Enclosure I; and
13. that the owner is responsible for the landscape design and construction within the road rights of way and walkway, to the satisfaction of City Departments and affected utility agencies.

Enclosure I is a map of the subdivision identifying major conditions of this approval.

Municipal Reserve for the NE 21-51-25-W4M in the amount of 0.635 ha DRC 172 076 299 will be transferred to Lot 1 Block 2 Plan 152 2487.

Please be advised that the approval is valid for one (1) year from the date on which the subdivision approval is given to the application. An extension beyond that time may be granted by the City of Edmonton.

Please be advised that an appeal may be lodged in accordance to Section 678 of the Municipal Government Act with the Subdivision and Development Appeal Board, 10019 – 103 Avenue NW, Edmonton Alberta, T5J 0G9, within 14 days from the date of the receipt of this decision. The date of receipt of the decision is deemed to be five (5) days from the date the decision is mailed.








If you have further questions, please contact Marco Beraldo at marco.beraldo@edmonton.ca or 780-496-6092.

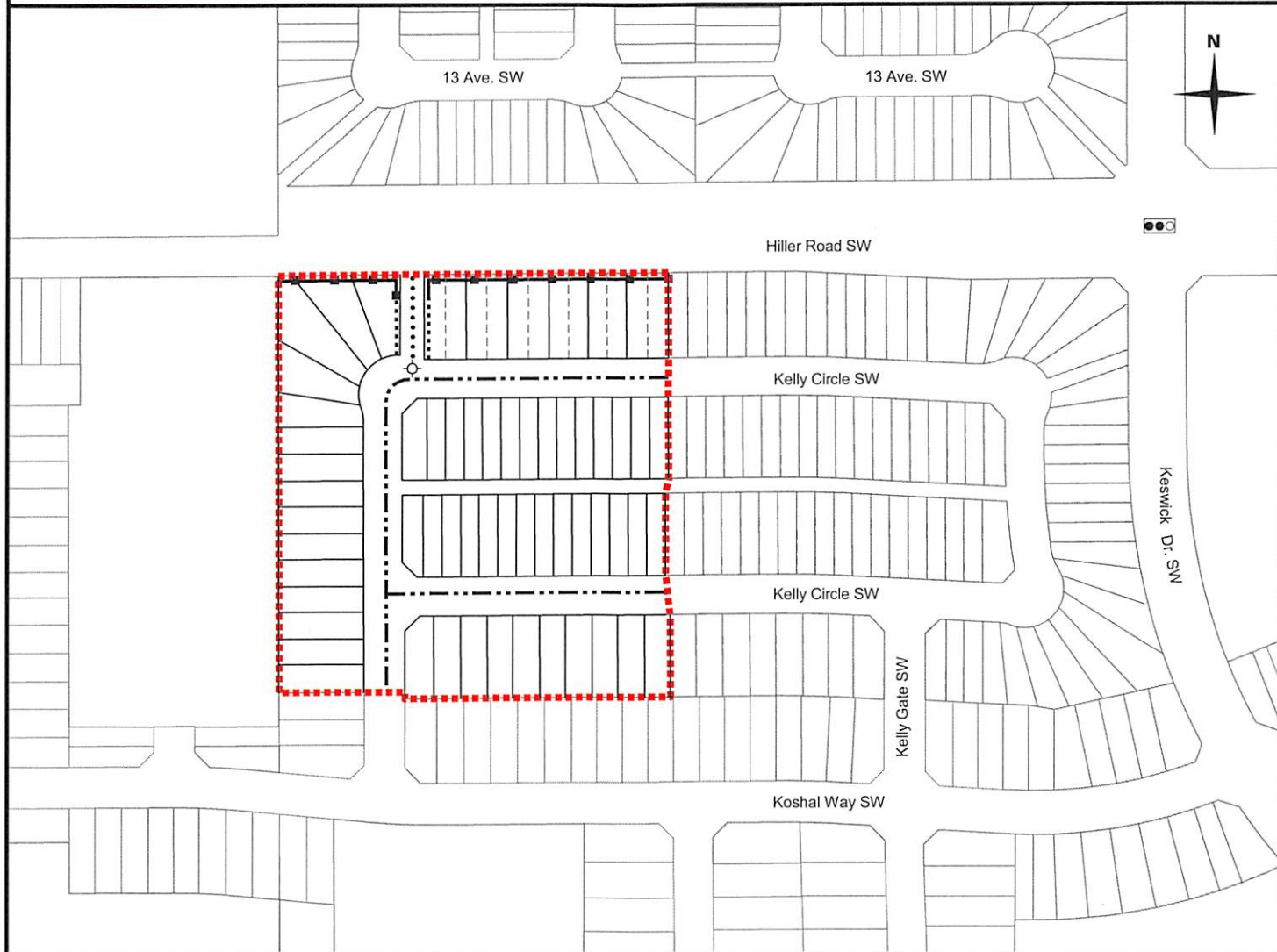
Regards,

Blair McDowell  
Subdivision Authority

BM/mb/Posse #236344644-001

Enclosure

-  Limit of proposed subdivision
-  1.5 m concrete sidewalk
-  Construct complete street
-  Noise attenuation fence
-  Abandoned well site
-  Traffic signal
-  1.8 m uniform screen fence as per Zoning Bylaw







November 2, 2017

File No. LDA15-0450

Scheffer Andrew Limited  
12204 - 145 Street NW  
Edmonton, AB T5L 4V7

ATTENTION: Aime Stewart

RE: REVISION of conditionally approved plan of subdivision to create 24 single detached residential lots and 34 semi-detached residential lots, from Lot 2, Block 1, Plan 172 1102, located north of 151 Avenue NW and east of Victoria Trail NW; **FRASER**

---

The application has revised the number of single detached residential lots by increasing them from 22 to 24 lots.

**I The Subdivision by Plan is APPROVED on November 2, 2017, subject to the following conditions:**

1. that the owner provide Municipal Reserve (MR) in the amount of 2.9 ha by a Deferred Reserve Caveat registered against the remainder of Block Y, Plan 7733 AM pursuant to Section 669 of the Municipal Government Act;
2. that the owner enter into a Servicing Agreement with the City of Edmonton pursuant to Section 655 of the Municipal Government Act;
3. that the owner prepare the necessary plans and documentation to grant new or carry forward existing easements and restrictive covenants in favour of the City of Edmonton, EPCOR Distribution & Transmission Inc., and EPCOR Water Services Inc., as required by the aforementioned agencies or shown on the engineering drawings that are deemed to be part of the Servicing Agreement;
4. that the approved subdivisions LDA15-0449 be registered prior to or concurrent with this application for necessary underground utilities;
5. that LDA17-0483 to amend the Edmonton Zoning Bylaw shall be approved prior to the endorsement of the plan of survey;
6. that the owner register a berm and fence restrictive covenant and easement in favour of the City of Edmonton against the lots backing onto 153 Avenue NW and the Victoria Trail intersection, to protect the integrity of the berm, as shown on the "Conditions of Approval" map, Enclosure I;  
and

7. that the owner pay all outstanding property taxes prior to the endorsement of the plan of survey.

**II That the Servicing Agreement required in Clause I (2) contain, among other things, the following:**

1. that the owner pay all servicing costs, assessments, roadway modification costs (including but not limited to sidewalk, shared use path and/or transit infrastructure), construction costs and inspection costs required by this subdivision;
2. that the owner pay all costs specified in the Servicing Agreement prior to endorsement of the plan of survey;
3. that the owner pay the Drainage Assessments applicable to this subdivision;
4. that the owner submits an Erosion and Sediment Control (ESC) Plan specific for this development and for implementation during and after construction in accordance with the City of Edmonton ESC Guidelines and Field Manual;
5. that the owner submits detailed engineering drawings and technical studies in accordance with the City of Edmonton Design and Construction Standards and to the satisfaction of the City Departments and affected utility agencies;
6. that the engineering drawings include the local roadway to an urban local standard, to the satisfaction of Subdivision and Development Coordination, as shown on the "Conditions of Approval" map, Enclosure I;
7. that the owner constructs a 1.5 m concrete sidewalk with lighting, and bollards, within the walkway, to the satisfaction of Subdivision and Development Coordination, as shown on the "Conditions of Approval" map, Enclosure I;
8. that the owner constructs an offsite watermain extension, to the satisfaction of EPCOR Water Services Inc., as shown on the "Conditions of Approval" map, Enclosure I;
9. that the owner construct a 1 m berm centered on property line and 1.8 m noise attenuation fence contained wholly within private property, as per the City of Edmonton Roadway Design Standard Drawing #5205, for all lots backing onto 153 AVenue NW and the Victoria Trail NW intersection, to the satisfaction of Subdivision and Development Coordination, as shown on the "Conditions of Approval" map, Enclosure I;
10. that the owner construct 1.8 m noise attenuation fence contained wholly within private property, as per the City of Edmonton Roadway Design Standard Drawing #5205, for all lots backing onto Victoria Trail NW, to the satisfaction of Subdivision and Development Coordination, as shown on the "Conditions of Approval" map, Enclosure I;
11. that the owner construct all fences wholly on privately-owned lands, to the satisfaction of Subdivision and Development Coordination, as shown on the "Conditions of Approval" map, Enclosure I; and



12. that the owner is responsible for the landscape design and construction within road rights of way and walkways to the satisfaction of City Departments and affected utility agencies.

Enclosure I is a map of the subdivision identifying major conditions of this approval.

MR for Block Y, Plan 7733 AM in the amount of 2.9 ha is being provided by a Deferred Reserve Caveat with this subdivision.

Please be advised that this revision is not an extension of the approval and is valid for one (1) year from the date on which the subdivision approval was given to the original application. An extension beyond that time may be granted by the City of Edmonton.

Please be advised that an appeal may be lodged in accordance to Section 678 of the Municipal Government Act with the Subdivision and Development Appeal Board, 10019 – 103 Avenue NW, Edmonton Alberta, T5J 0G9, within 14 days from the date of the receipt of this decision. The date of receipt of the decision is deemed to be five (5) days from the date the decision is mailed.

If you have further questions, please contact Stephanie Mah at [stephanie.mah@edmonton.ca](mailto:stephanie.mah@edmonton.ca) or 780-442-5387.

Regards,

Blair McDowell  
Subdivision Authority

BM/sm/Posse #179367600-001

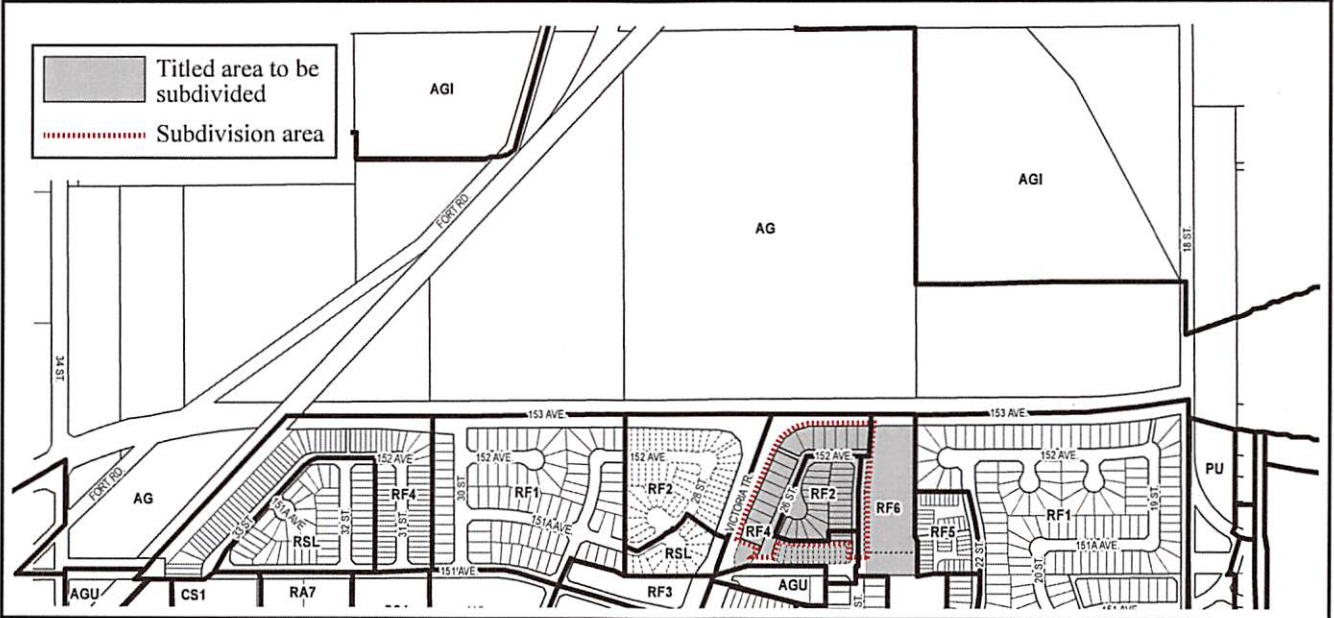
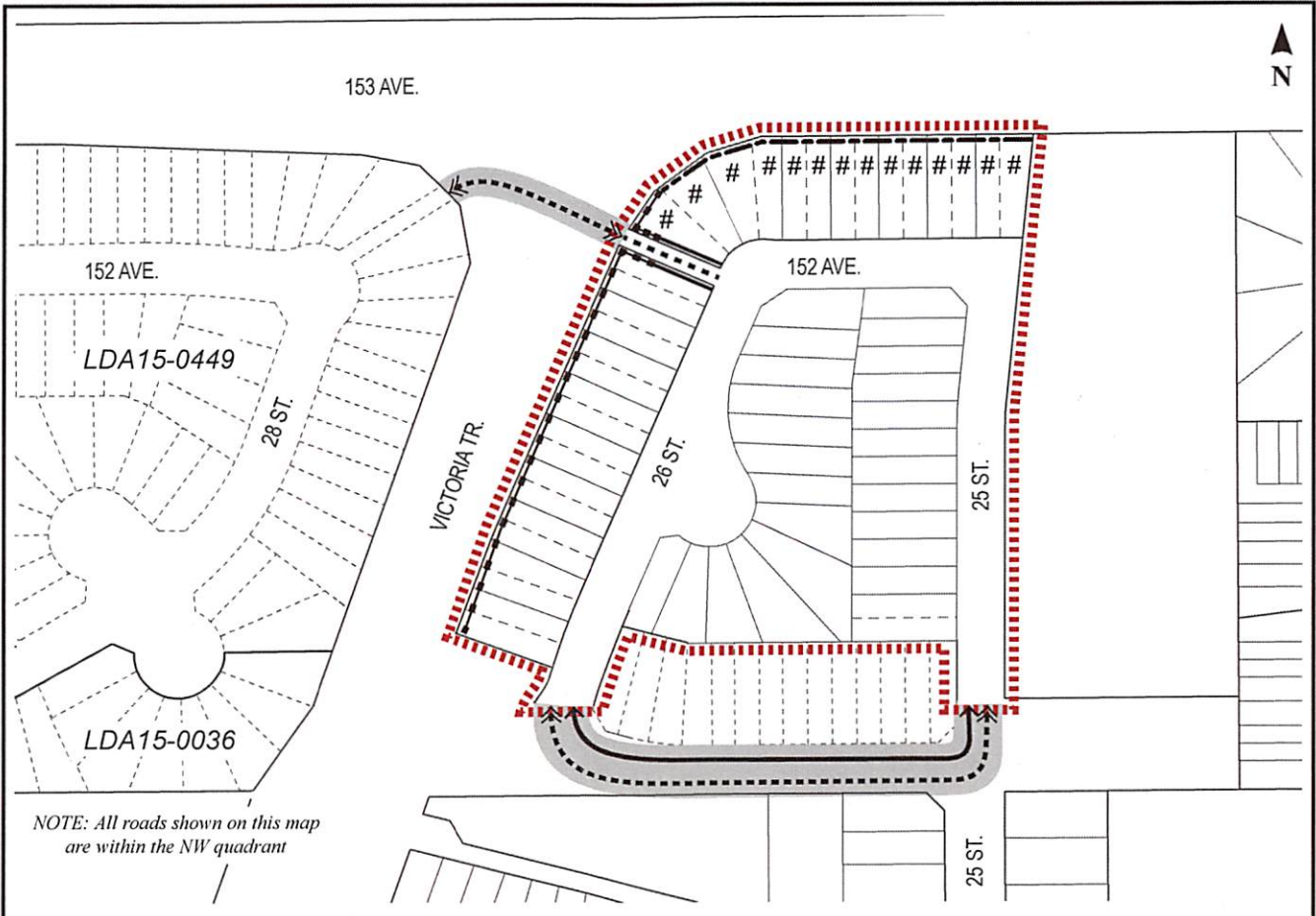
Enclosure

SUBDIVISION CONDITIONS OF APPROVAL MAP

November 2, 2017

LDA15-0450

- Limit of proposed subdivision
- 1.8 m uniform screen fence as per Zoning Bylaw
- Noise attenuation fence
- Berm and noise attenuation fence
- 1.5 m concrete sidewalk
- # Restrictive covenant re: Berm
- ↔ Construct local roadway
- ↔ Water main connection
- Include in engineering drawings





November 2, 2017

File No. LDA15-0449

Scheffer Andrew Limited  
12204 - 145 Street NW  
Edmonton, AB T5L 4V7

ATTENTION: Aime Stewart

RE: REVISION of conditionally approved plan of subdivision to create 52 single family residential lots from Lot 1, Block 1, Plan 162 2160, located north of 151 Avenue NW and west of Victoria Trail NW; **KIRKNESS**

---

The application has revised the number of single detached residential lots by increasing them from 50 to 52 lots.

**I The Subdivision by Plan is APPROVED on November 2, 2017, subject to the following conditions:**

1. that the owner provide Municipal Reserve (MR) in the amount of 2.9 ha by a Deferred Reserve Caveat registered against the remainder of Block Y, Plan 7733 AM pursuant to Section 669 of the Municipal Government Act;
2. that the owner enter into a Servicing Agreement with the City of Edmonton pursuant to Section 655 of the Municipal Government Act;
3. that the owner prepare the necessary plans and documentation to grant new or carry forward existing easements and restrictive covenants in favour of the City of Edmonton, EPCOR Distribution & Transmission Inc., and EPCOR Water Services Inc., as required by the aforementioned agencies or shown on the engineering drawings that are deemed to be part of the Servicing Agreement;
4. that the approved subdivisions LDA15-0450 be registered prior to or concurrent with this application for necessary underground utilities;
5. that LDA17-0483 to amend the Edmonton Zoning Bylaw shall be approved prior to the endorsement of the plan of survey;
6. that the owner register a berm and fence restrictive covenant and easement in favour of the City of Edmonton against the lots backing onto 153 Avenue NW and the Victoria Trail intersection, to protect the integrity of the berm, as shown on the "Conditions of Approval" map, Enclosure I; and
7. that the owner pay all outstanding property taxes prior to the endorsement of the plan of survey.

**II That the Servicing Agreement required in Clause I (2) contain, among other things, the following:**

1. that the owner pay all servicing costs, assessments, roadway modification costs (including but not limited to sidewalk, shared use path and/or transit infrastructure), construction costs and inspection costs required by this subdivision;
2. that the owner pay all costs specified in the Servicing Agreement prior to endorsement of the plan of survey;
3. that the owner pay the Drainage Assessments applicable to this subdivision;
4. that the owner submits an Erosion and Sediment Control (ESC) Plan specific for this development and for implementation during and after construction in accordance with the City of Edmonton ESC Guidelines and Field Manual;
5. that the owner submits detailed engineering drawings and technical studies in accordance with the City of Edmonton Design and Construction Standards and to the satisfaction of the City Departments and affected utility agencies;
6. that the owner constructs a 1.5 m concrete sidewalk with lighting, and bollards, within the walkway, to the satisfaction of Subdivision and Development Coordination, as shown on the "Conditions of Approval" map, Enclosure I;
7. that the owner construct a 1 m berm centered on property line and 1.8 m noise attenuation fence contained wholly within private property, as per the City of Edmonton Roadway Design Standard Drawing #5205, for all lots backing onto 153 AVenue NW and the Victoria Trail NW intersection, to the satisfaction of Subdivision and Development Coordination, as shown on the "Conditions of Approval" map, Enclosure I;
8. that the owner construct 1.8 m noise attenuation fence contained wholly within private property, as per the City of Edmonton Roadway Design Standard Drawing #5205, for all lots backing onto Victoria Trail NW, to the satisfaction of Subdivision and Development Coordination, as shown on the "Conditions of Approval" map, Enclosure I;
9. that the owner construct all fences wholly on privately-owned lands, to the satisfaction of Subdivision and Development Coordination, as shown on the "Conditions of Approval" map, Enclosure I; and
10. that the owner is responsible for the landscape design and construction within road rights of way and walkways to the satisfaction of City Departments and affected utility agencies.

Enclosure I is a map of the subdivision identifying major conditions of this approval.

MR for Block Y, Plan 7733 AM in the amount of 2.9 ha is being provided by a Deferred Reserve Caveat with this subdivision.

Please be advised that this revision is not an extension of the approval and is valid for one (1) year from the date on which the subdivision approval was given to the original application. An extension beyond that time may be granted by the City of Edmonton.

Please be advised that an appeal may be lodged in accordance to Section 678 of the Municipal Government Act with the Subdivision and Development Appeal Board, 10019 – 103 Avenue NW, Edmonton Alberta, T5J 0G9, within 14 days from the date of the receipt of this decision. The date of receipt of the decision is deemed to be five (5) days from the date the decision is mailed.

If you have further questions, please contact Stephanie Mah at [stephanie.mah@edmonton.ca](mailto:stephanie.mah@edmonton.ca) or 780-442-5387.

Regards,

Blair McDowell  
Subdivision Authority

BM/sm/Posse #179364313-001

Enclosure

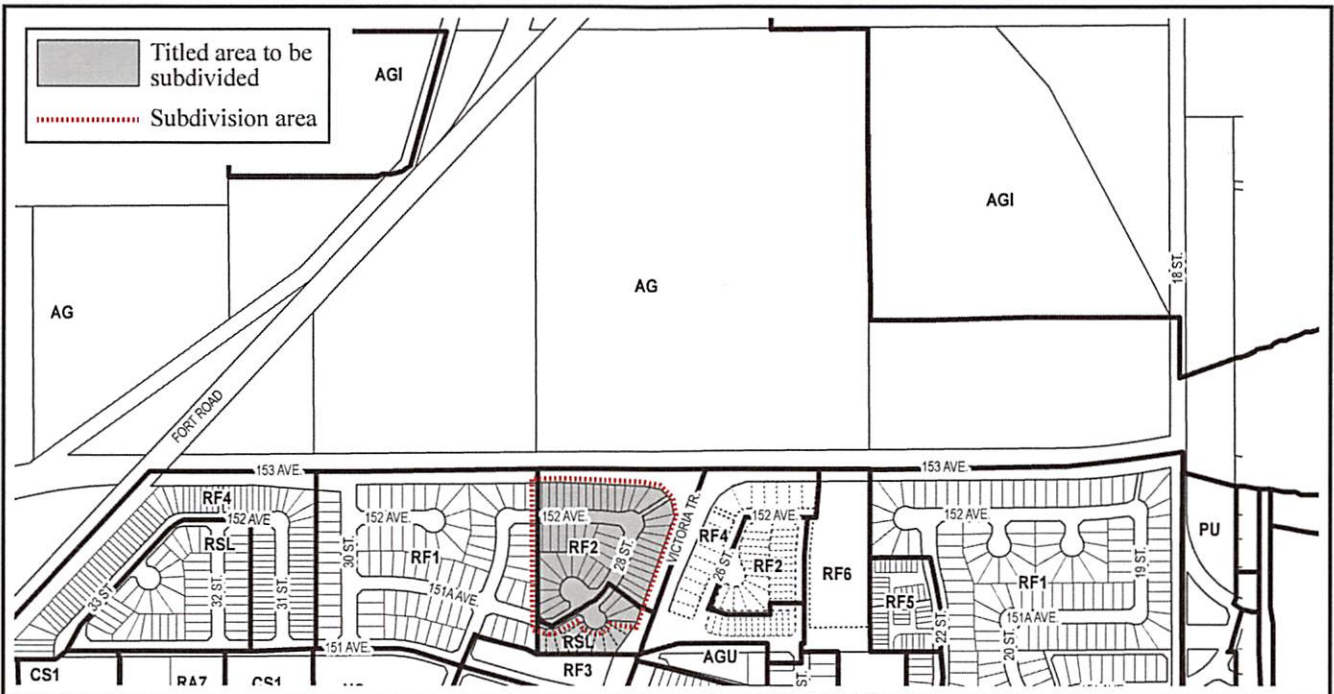
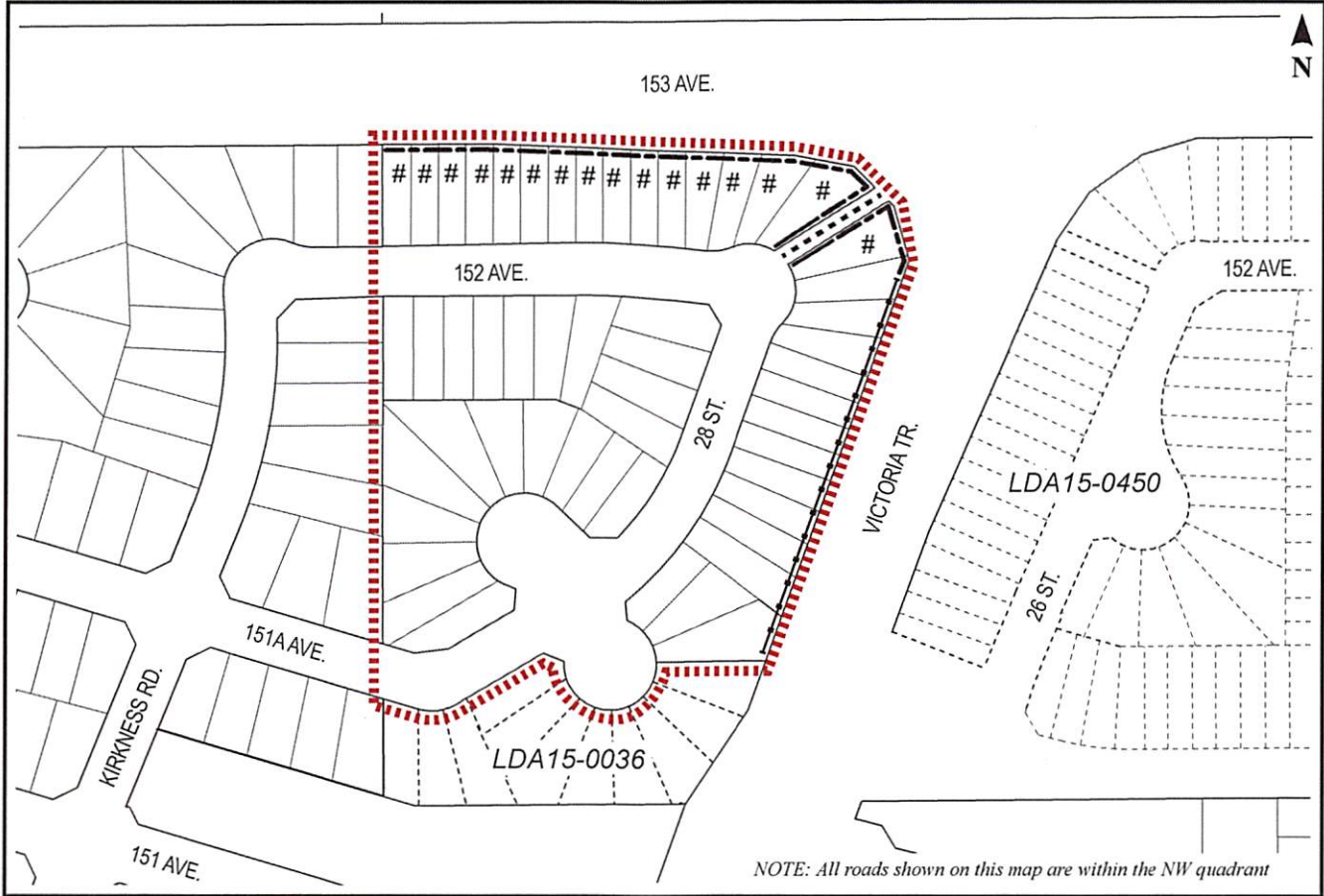


SUBDIVISION CONDITIONS OF APPROVAL MAP

November 2, 2017

LDA15-0449

- Limit of proposed subdivision
- 1.8 m uniform screen fence as per Zoning Bylaw
- Noise attenuation fence
- Berm and noise attenuation fence
- 1.5 m concrete sidewalk
- # Restrictive covenant re: Berm







November 2, 2017

File No. LDA15-0036

Scheffer Andrew Limited  
12204 - 145 Street NW  
Edmonton, AB T5L 4V7

ATTENTION: Aime Stewart

RE: REVISION of conditionally approved plan of subdivision to create 11 single family residential lots from Lot 1, Block 1, Plan 162 2160, located north of 151 Avenue NW and west of Victoria Trail NW; **KIRKNESS**

---

The application has revised the number of single detached residential lots by increasing them from 10 to 11 lots.

**I The Subdivision by Plan is APPROVED on November 2, 2017, subject to the following conditions:**

1. that the owner provide Municipal Reserve (MR) in the amount of 0.03 ha by a Deferred Reserve Caveat registered against the remainder of Block Y, Plan 7733 AM pursuant to Section 669 of the Municipal Government Act;
2. that the owner enter into a Servicing Agreement with the City of Edmonton pursuant to Section 655 of the Municipal Government Act;
3. that the owner prepare the necessary plans and documentation to grant new or carry forward existing easements and restrictive covenants in favour of the City of Edmonton, EPCOR Distribution & Transmission Inc., and EPCOR Water Services Inc., as required by the aforementioned agencies or shown on the engineering drawings that are deemed to be part of the Servicing Agreement;
4. that the approved subdivisions LDA15-0449 be registered prior to or concurrent with this application for necessary underground utilities and Municipal Reserve;
5. that LDA17-0483 to amend the Edmonton Zoning Bylaw shall be approved prior to the endorsement of the plan of survey; and
6. that the owner pay all outstanding property taxes prior to the endorsement of the plan of survey.

**II That the Servicing Agreement required in Clause I (2) contain, among other things, the following:**

1. that the owner pay all servicing costs, assessments, roadway modification costs (including but not limited to sidewalk, shared use path and/or transit infrastructure), construction costs and inspection costs required by this subdivision;

2. that the owner pay all costs specified in the Servicing Agreement prior to endorsement of the plan of survey;
3. that the owner pay the Drainage Assessments applicable to this subdivision;
4. that the owner submits an Erosion and Sediment Control (ESC) Plan specific for this development and for implementation during and after construction in accordance with the City of Edmonton ESC Guidelines and Field Manual;
5. that the owner submits detailed engineering drawings and technical studies in accordance with the City of Edmonton Design and Construction Standards and to the satisfaction of the City Departments and affected utility agencies;
6. that the owner construct 1.8 m noise attenuation fence contained wholly within private property, as per the City of Edmonton Roadway Design Standard Drawing #5205, for all lots backing onto Victoria Trail NW, to the satisfaction of Subdivision and Development Coordination, as shown on the "Conditions of Approval" map, Enclosure I;
7. that the owner construct all fences wholly on privately-owned lands, to the satisfaction of Subdivision and Development Coordination, as shown on the "Conditions of Approval" map, Enclosure I; and
8. that the owner is responsible for the landscape design and construction within road rights of way to the satisfaction of City Departments and affected utility agencies.

Enclosure I is a map of the subdivision identifying major conditions of this approval.

MR for the portion of the road was closed with Bylaw 17561 on March 14, 2016. MR in the amount of 0.03 ha from the road closure will be provided by a DRC with this subdivision. Block Y, Plan 7733 AM will be addressed by Deferred Reserve Caveat through LDA15-0449.

Please be advised that this revision is not an extension of the approval and is valid for one (1) year from the date on which the subdivision approval was given to the original application. An extension beyond that time may be granted by the City of Edmonton.

Please be advised that an appeal may be lodged in accordance to Section 678 of the Municipal Government Act with the Subdivision and Development Appeal Board, 10019 – 103 Avenue NW, Edmonton Alberta, T5J 0G9, within 14 days from the date of the receipt of this decision. The date of receipt of the decision is deemed to be five (5) days from the date the decision is mailed.

If you have further questions, please contact Stephanie Mah at [stephanie.mah@edmonton.ca](mailto:stephanie.mah@edmonton.ca) or 780-442-5387.

Regards,

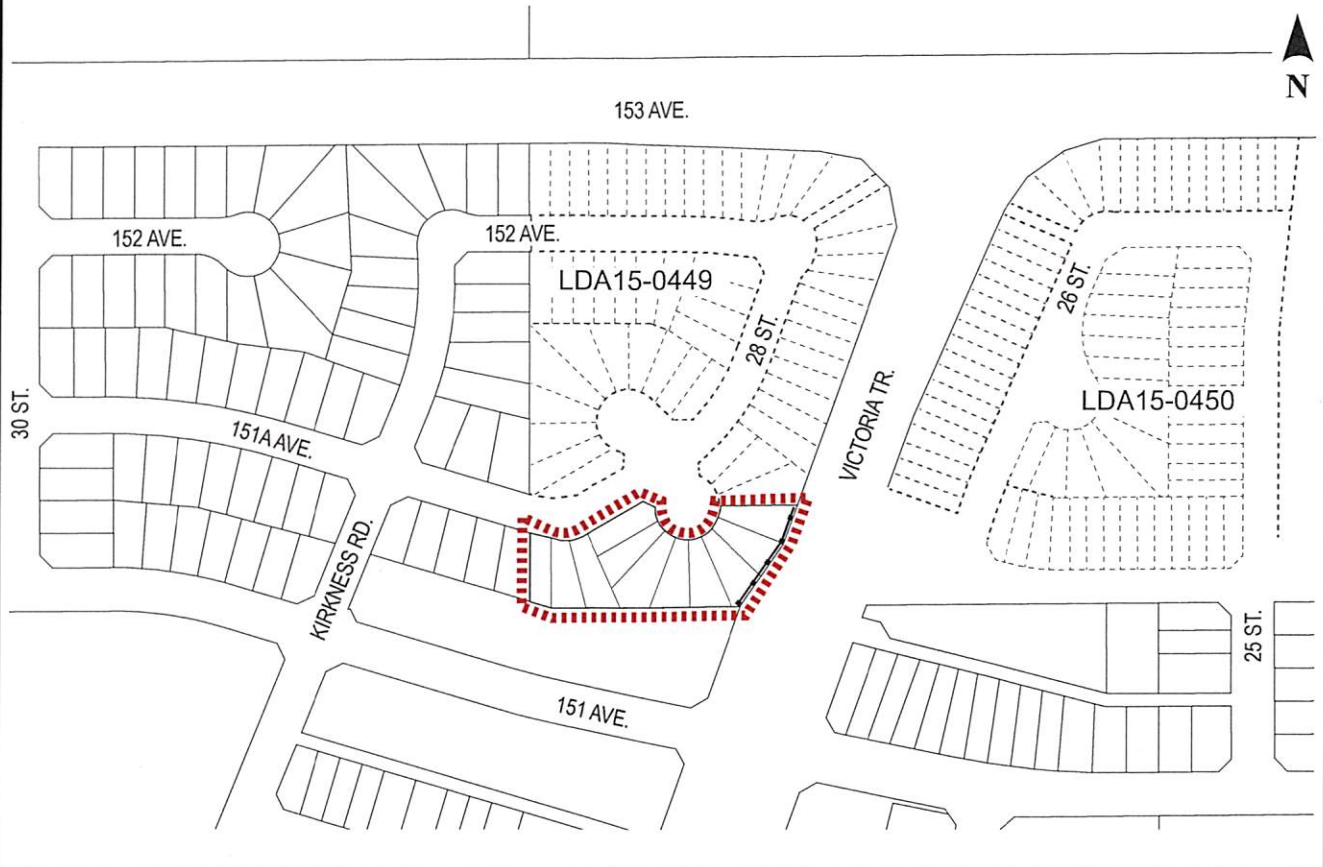
Blair McDowell  
Subdivision Authority  
BM/sm/Posse #166839754-001  
Enclosure

SUBDIVISION CONDITIONS OF APPROVAL MAP

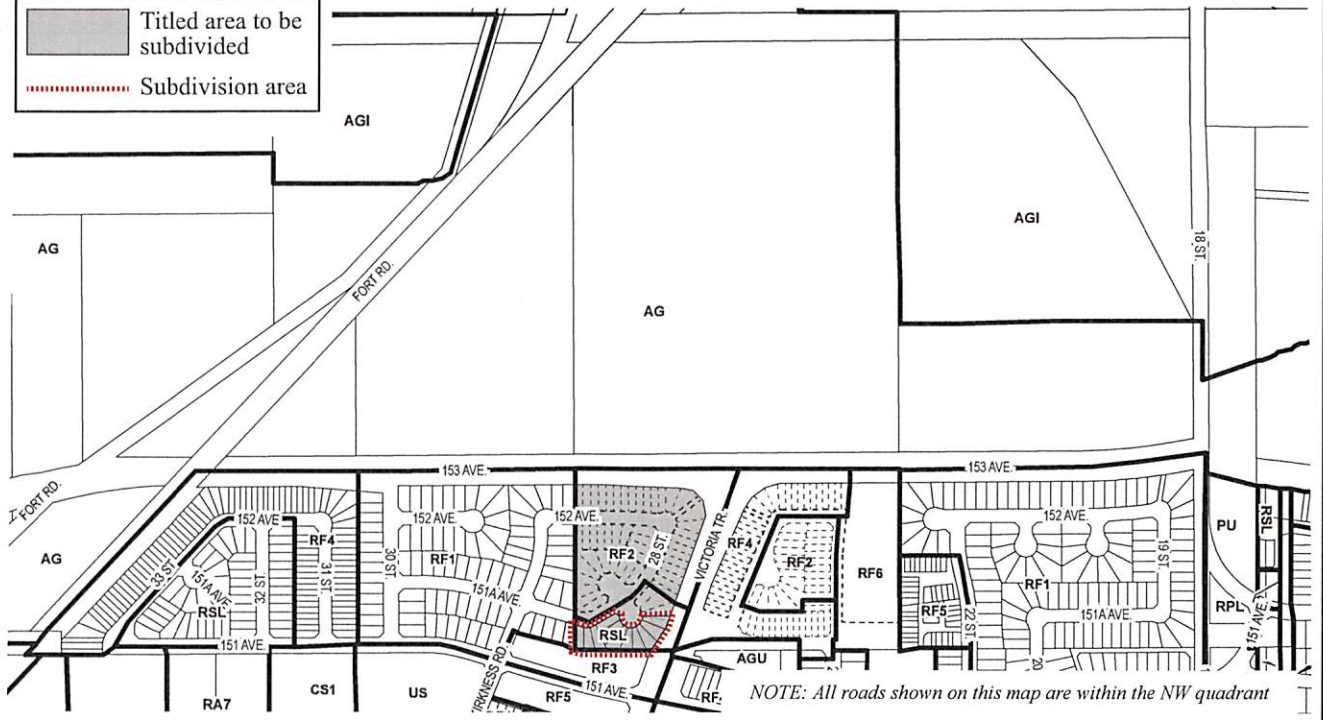
November 2, 2017

LDA15-0036

- Limit of proposed subdivision
- Noise attenuation fence



- Titled area to be subdivided
- Subdivision area







Subdivision Authority

7th Floor, Edmonton Tower  
10111 – 104 Avenue NW  
Edmonton, Alberta T5J 0J4

November 2, 2017

File No. LDA17-0488

Pals Geomatics Corp.  
10704 - 176 Street NW  
Edmonton, AB T5S 1G7

ATTENTION: Ryan Smith

RE: Tentative plan of subdivision to create one (1) additional single detached residential lot from Lot 13, Block 50, Plan 3769 HW, located east of 152 Street NW and north of 92 Avenue NW;  
**SHERWOOD**

---

**The Subdivision by Plan is APPROVED on November 2, 2017, subject to the following conditions:**

1. that the owner pay all outstanding property taxes prior to the endorsement of the plan of survey.

**Please be advised of the following:**

1. that the owner is required to make satisfactory arrangements for, and pay all costs associated with separate servicing to each lot, as well as the modification, relocation and/or removal of existing services. For further information, please contact: EPCOR Distribution & Transmission Inc. (780-412-4000), EPCOR Water Services (780-412-3955), TELUS Communications (Edmonton) Inc. (Real Estate Division [Rights of Way] 780-508-2456), ATCO Gas (780-424-5222) and Drainage Planning and Engineering (water and sewer 780-496-5444);
2. that the existing services (water and sanitary) enter the proposed subdivision approximately 4.6 m south of the north property line of Lot 13. As per the Sewers and Waterworks Bylaws, these services cannot cross the proposed property line;
3. that if power service crosses the proposed property line the owner may be required to provide a blanket easement in favour of EPCOR Distribution & Transmission Inc. If required, said easement shall be registered prior to or concurrent with the final plan (contact EPCOR Land and Administration Group at 780-412-3252);
4. that the owner shall ensure that any change in property boundaries does not cause any structures on site to become non-compliant with the *Safety Codes Act* and *Alberta Building Code*. Permits may be required for such changes. Please contact 311 for more information;
5. that the next step in the subdivision process is to have a legal instrument prepared (ie. Plan of Survey) in order to register the approved subdivision. The legal instrument is then forwarded to the City for endorsement along with the endorsement fee (\$649.00) and subsequently released to the applicant for registration at the Land Titles Office;

6. that the Subdivision Authority will not endorse the plan of subdivision or other instrument until the appeal period as prescribed by the Municipal Government Act, 2000 has lapsed;
7. that the approval is valid for one (1) year from the date on which the subdivision approval is given to the application. An extension beyond that time may be granted by the City of Edmonton; and
8. that the owner may lodge an appeal in accordance with Section 678 of the Municipal Government Act with the Subdivision and Development Appeal Board, 10019 – 103 Avenue NW, Edmonton Alberta, T5J 0G9, within 14 days from the date of the receipt of this decision. The date of receipt of the decision is deemed to be five (5) days from the date the decision is mailed.

If you have further questions, please contact Steven Ketz at [steven.ketza@edmonton.ca](mailto:steven.ketza@edmonton.ca) or 780-944-0250.


Regards,

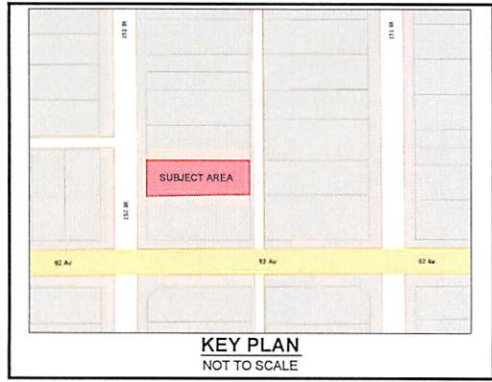
Blair McDowell  
Subdivision Authority

BM/sk/Posse #261058195-001

Enclosure(s)


**UNIFIED HOMES AND CONSTRUCTION**

**NOTES:**  
 - ALL DISTANCES ARE SHOWN IN METRES AND DECIMALS THEREOF.  
 - ALL INFORMATION SHOWN ON THIS PLAN IS BOTH TENTATIVE AND PRELIMINARY, AND SUBJECT TO CHANGE BY THE 'PLAN OF SURVEY'.  
 - THE BOUNDARY SHOWN, EVEN IF ANNOTATED, IS SUBJECT TO CHANGE BY THE 'PLAN OF SURVEY'.  
 - THE ZONING OF THIS SUBJECT AREA IS R1.  
 - PLAN TO BE SUBDIVIDED SHOWN OUTLINED THUS  AND CONTAINS: 0.069 ha.



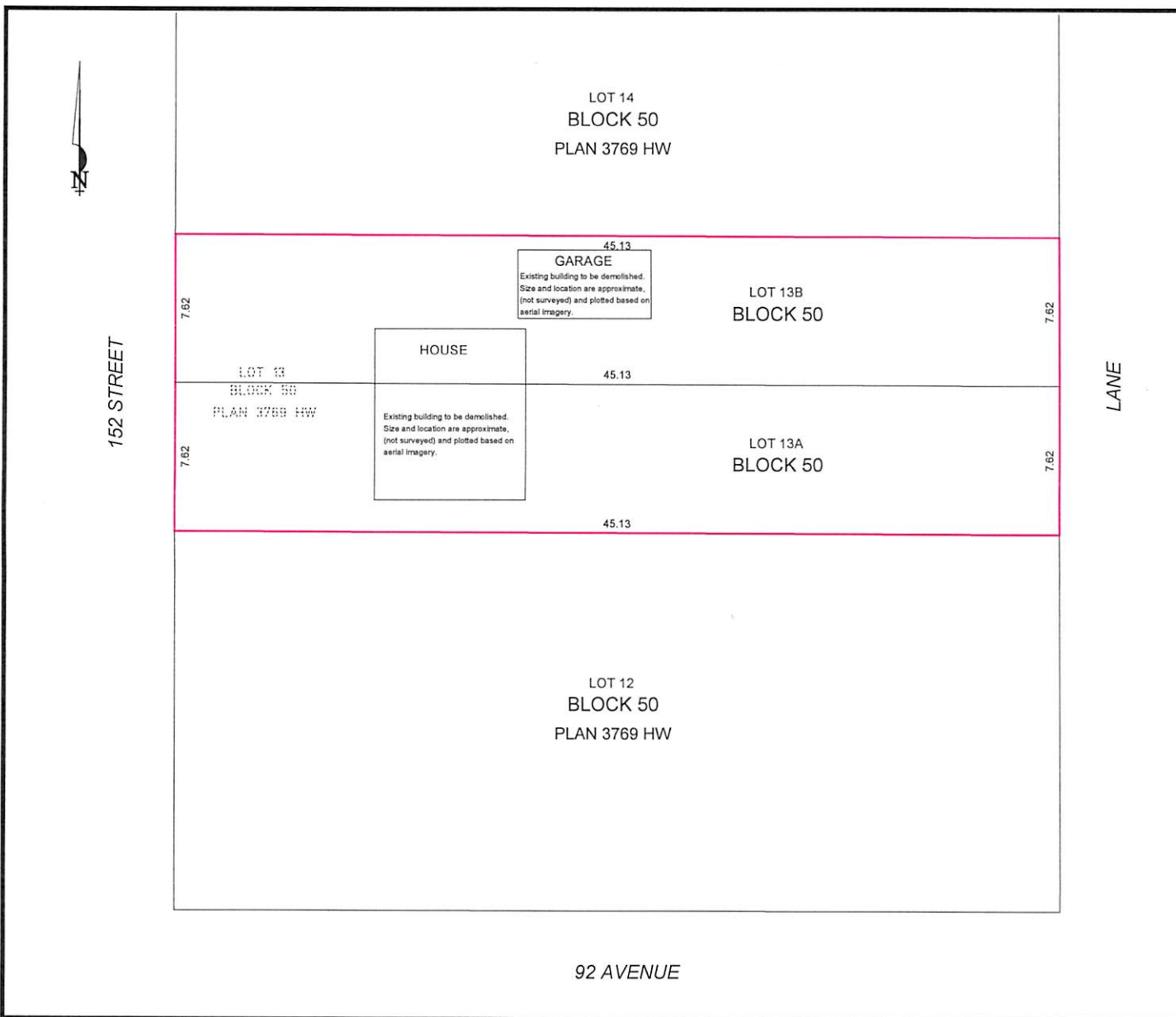
REV. NO.	DATE	ITEM	BY
0	SEP. 1, 2017	ORIGINAL PLAN COMPLETED	AN

**SHERWOOD**  
 TENTATIVE PLAN SHOWING PROPOSED  
**SUBDIVISION**  
 OF  
 LOT 13, BLOCK 50, PLAN 3769 HW  
 WITHIN THE  
 S.W. 1/4 SEC. 35 - TWP. 52 - RGE. 25 - W. 4th MER.  
**EDMONTON - ALBERTA**

2017  
 SCALE: 1:200 

**Pals Geomatics** Phone: (780) 455 - 3177 Fax: (780) 451 - 2047  
 Email: edmonton@palsgeomatics.com  
 10704-176 Street NW, Edmonton, Alberta T5S 1G7

FILE NO.	61700064T	DRAFTED BY:	AN	CHECKED BY:	RS
----------	-----------	-------------	----	-------------	----







Subdivision Authority

7th Floor, Edmonton Tower  
10111 – 104 Avenue NW  
Edmonton, Alberta T5J 0J4

November 2, 2017

File No. LDA17-0505

Catherine Ta  
201, 10555 - 172 Street NW  
Edmonton, AB T5P 1P1

ATTENTION: Catherine Ta

RE: Tentative plan of subdivision to create one (1) additional single detached residential lot from Lot 5, Block 9, Plan 3543 HW located south of 66 Avenue NW and east of 105A Street NW;  
**ALLENDALE**

---

**The Subdivision by Plan is APPROVED on November 2, 2017 subject to the following conditions:**

1. that the owner obtain a permit to demolish the existing dwelling and garage prior to endorsement of the final plan. Demolition permits can be obtained from Development Services located on the 2nd floor of Edmonton Tower at 10111 - 104 Avenue NW; and
2. that the owner pay all outstanding property taxes prior to the endorsement of the plan of survey.

**Please be advised of the following:**

1. that the owner is required to make satisfactory arrangements for, and pay all costs associated with separate servicing to each lot, as well as the modification, relocation and/or removal of existing services. For further information, please contact: EPCOR Distribution & Transmission Inc. (780-412-4000), TELUS Communications (Edmonton) Inc. (Real Estate Division [Rights of Way] 780-508-2456), ATCO Gas (780-424-5222) and Drainage Planning and Engineering (water and sewer 780-496-5444);
2. that the existing services (water and sanitary) enter the proposed subdivision approximately 9.3 m south of the north property line of Lot 5. As per the Sewers and Waterworks Bylaws, these services cannot cross the proposed property line;
3. that if power service crosses the proposed property line the owner may be required to provide a blanket easement in favour of EPCOR Distribution & Transmission Inc. If required, said easement shall be registered prior to or concurrent with the final plan (contact EPCOR Land and Administration Group at 780-412-3252);
4. that the owner be aware of an existing power pole in the lane that may interfere with future access to the proposed lots, as shown on the enclosure. Should relocation of the pole be required, all costs associated with the relocation will be borne by the owner. Contact Andy Balding (780-412-3520) of EPCOR Distribution & Transmission for more information;

5. that the owner shall ensure that any change in property boundaries does not cause any structures on site to become non-compliant with the *Safety Codes Act* and *Alberta Building Code*. Permits may be required for such changes. Please contact 311 for more information;
6. that the next step in the subdivision process is to have a legal instrument prepared (ie. Plan of Survey) in order to register the approved subdivision. The legal instrument is then forwarded to the City for endorsement along with the endorsement fee (\$649.00 - 2017 fee schedule) and subsequently released to the applicant for registration at the Land Titles Office;
7. that the Subdivision Authority will not endorse the plan of subdivision or other instrument until the appeal period as prescribed by the *Municipal Government Act, 2000* has lapsed;
8. that the approval is valid for one (1) year from the date on which the subdivision approval is given to the application. An extension beyond that time may be granted by the City of Edmonton; and
9. that the owner may lodge an appeal in accordance with Section 678 of the *Municipal Government Act* with the Subdivision and Development Appeal Board, 10019 – 103 Avenue NW, Edmonton Alberta, T5J 0G9, within 14 days from the date of the receipt of this decision. The date of receipt of the decision is deemed to be five (5) days from the date the decision is mailed.

If you have further questions, please contact Gilbert Quashie-Sam at [gilbert.quashie-sam@edmonton.ca](mailto:gilbert.quashie-sam@edmonton.ca) or 780-496-6295.

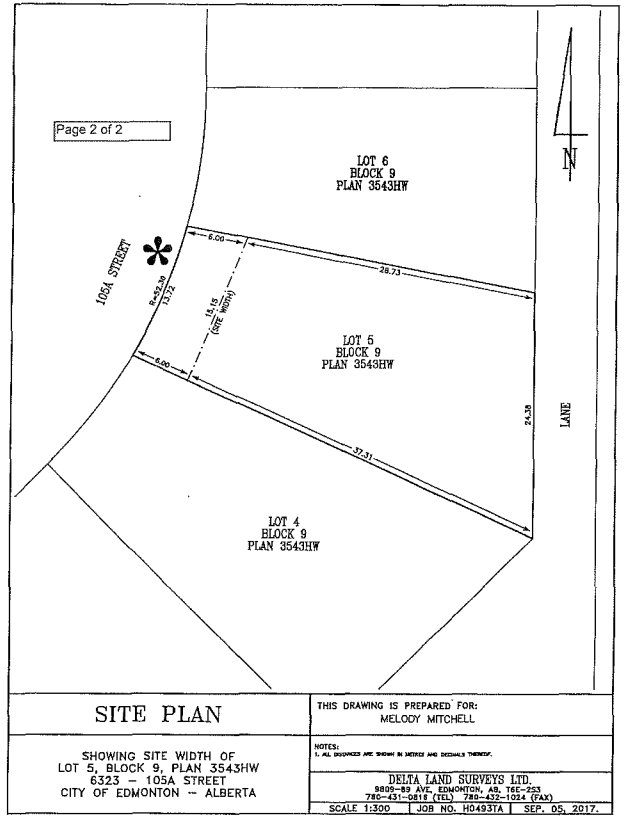
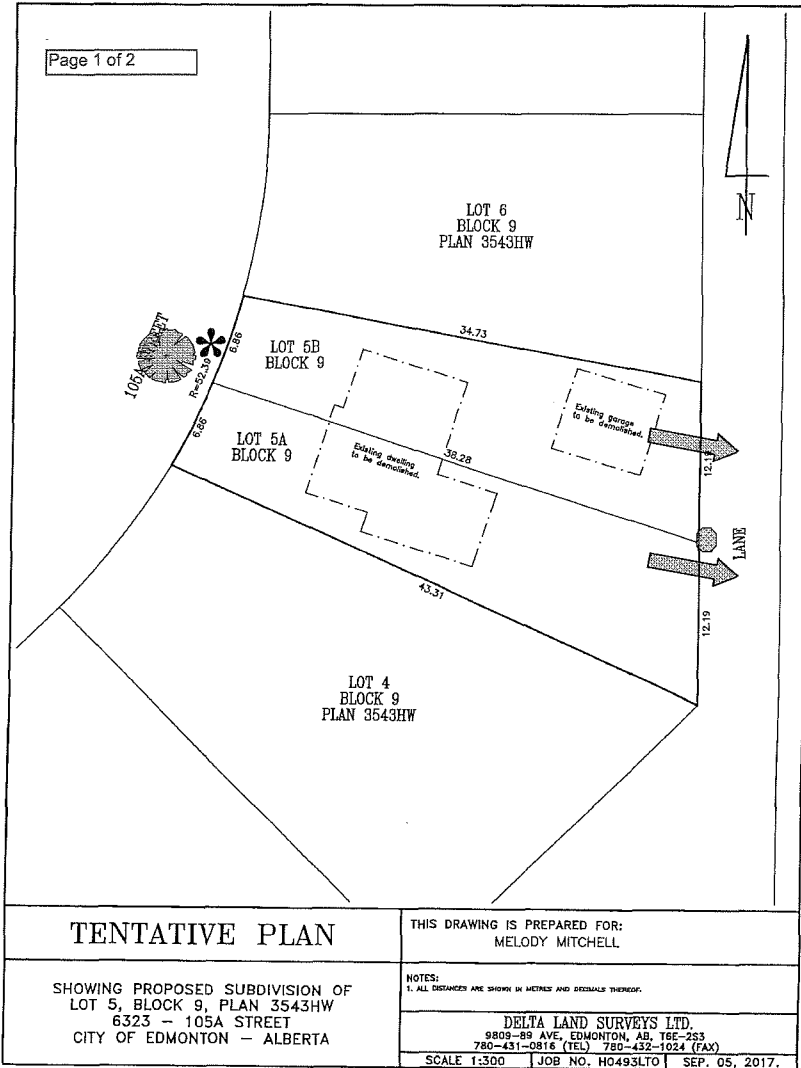
Regards,

Blair McDowell  
Subdivision Authority

BM/gq/Posse #261710760-001

Enclosure(s)

sounds



**LEGEND:**

- EXISTING BOULEVARD TREES
- EXISTING POWER POLE; CONTACT EPCOR POWER AS SOON AS POSSIBLE TO PREVENT DELAYS AT DEVELOPMENT PERMIT STAGE
- FUTURE ACCESS MUST BE TO THE ALLEY; IN CONFORMANCE WITH THE MATURE NEIGHBOURHOOD OVERLAY
- EXISTING CONCRETE STAIRS ENCROACHMENT TO BE REMOVED WITH REDEVELOPMENT

**ENCLOSURE I:**

FILE: LDA17-0505

DATE: OCTOBER 11, 2017



November 2, 2017

File No. LDA17-0517

Hagen Surveys Ltd.  
8929 - 20 Street NW  
Edmonton, AB T6P 1K8

ATTENTION: Roy Maxwell

RE: Tentative plan of subdivision to create one (1) additional single detached residential lot from Lot 20, Block 11, Plan 4629 KS located south of Valleyview Crescent NW and west of 138 Street NW;  
**PARKVIEW**

---

**The Subdivision by Plan is APPROVED on November 2, 2017, subject to the following conditions:**

1. that the owner obtain a permit to demolish the existing dwelling and garage prior to endorsement of the final plan. Demolition permits can be obtained from Development Services located on the 2nd floor of Edmonton Tower at 10111 - 104 Avenue NW; and
2. that the owner pay all outstanding property taxes prior to the endorsement of the plan of survey.

**Please be advised of the following:**

1. that the owner is required to make satisfactory arrangements for, and pay all costs associated with separate servicing to each lot, as well as the modification, relocation and/or removal of existing services. For further information, please contact: EPCOR Distribution & Transmission Inc. (780-412-4000), EPCOR Water Services (780-412-3955), TELUS Communications (Edmonton) Inc. (Real Estate Division [Rights of Way] 780-508-2456), ATCO Gas (780-424-5222) and Drainage Planning and Engineering (water and sewer 780-496-5444);
2. that the existing services (water and sanitary) enter the proposed subdivision approximately 11 m west of the east property line of Lot 20. The existing storm service enters the proposed subdivision approximately 21.5 m south of the north property line of Lot 20. As per the Sewers and Waterworks Bylaws, these services cannot cross the proposed property line;
3. that if power service crosses the proposed property line the owner may be required to provide a blanket easement in favour of EPCOR Distribution & Transmission Inc. If required, said easement shall be registered prior to or concurrent with the final plan (contact EPCOR Land and Administration Group at 780-412-3252);
4. that the owner shall ensure that any change in property boundaries does not cause any structures on site to become non-compliant with the *Safety Codes Act* and *Alberta Building Code*. Permits may be required for such changes. Please contact 311 for more information;

5. that the next step in the subdivision process is to have a legal instrument prepared (ie. Plan of Survey) in order to register the approved subdivision. The legal instrument is then forwarded to the City for endorsement along with the endorsement fee (\$649.00) and subsequently released to the applicant for registration at the Land Titles Office;
6. that the Subdivision Authority will not endorse the plan of subdivision or other instrument until the appeal period as prescribed by the Municipal Government Act, 2000 has lapsed;
7. that the approval is valid for one (1) year from the date on which the subdivision approval is given to the application. An extension beyond that time may be granted by the City of Edmonton; and
8. that the owner may lodge an appeal in accordance with Section 678 of the Municipal Government Act with the Subdivision and Development Appeal Board, 10019 – 103 Avenue NW, Edmonton Alberta, T5J 0G9, within 14 days from the date of the receipt of this decision. The date of receipt of the decision is deemed to be five (5) days from the date the decision is mailed.

If you have further questions, please contact Stuart Carlyle at [stuart.carlyle@edmonton.ca](mailto:stuart.carlyle@edmonton.ca) or 780-496-6068.

Regards,

Blair McDowell  
Subdivision Authority

BM/sc/Posse #262592162-001

Enclosure(s)

# TENTATIVE PLAN

SHOWING SUBDIVISION OF

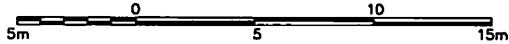
LOT 20, BLOCK 11, PLAN 4629 K.S.

IN THE

N.W.1/4 SEC.25-52-25-4

EDMONTON ALBERTA

SCALE 1:200 2017 N.R. RONSKO, A.L.S.



NOTE:  
 - DISTANCES ARE APPROXIMATE AND ARE IN METRES AND DECIMALS THEREOF.  
 - AREA DEALT WITH BOUNDED THUS.

## HAGEN SURVEYS (1982) LTD.

8929-20 STREET, EDMONTON. Ph: 464-5506

SURVEYOR'S STAMP



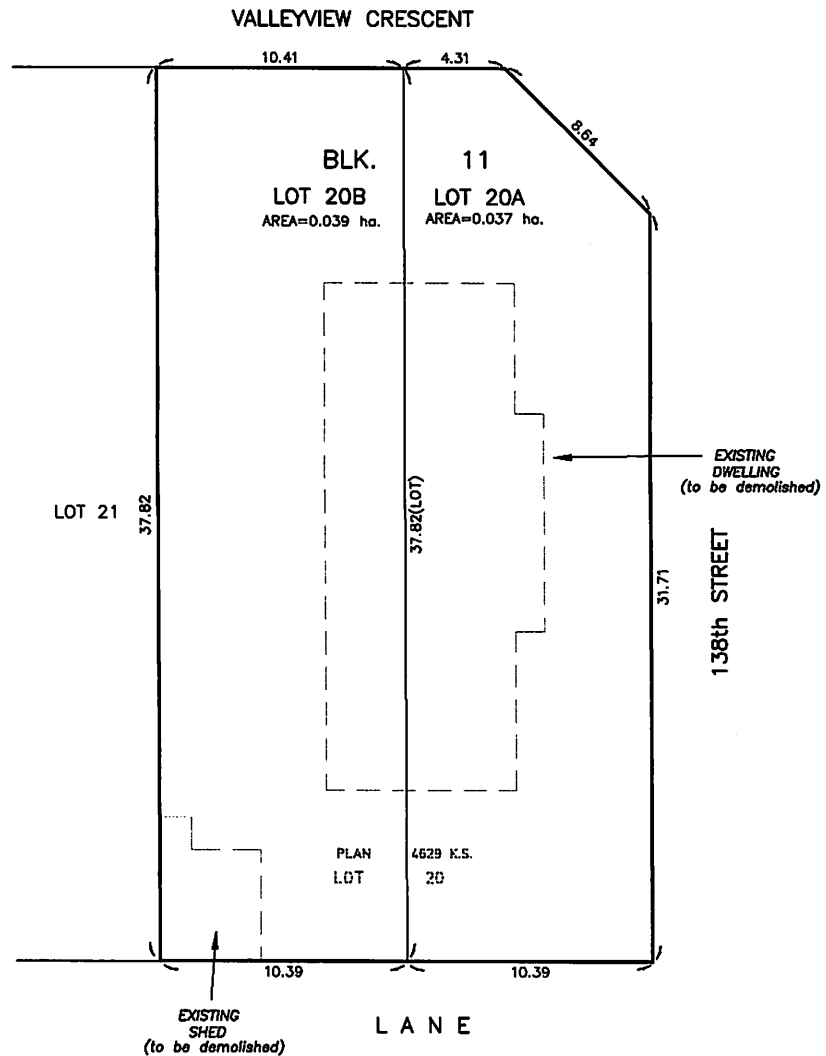
DRAWN BY: S.C.

CALC'D. BY: S.C.

DATE: SEPTEMBER 19, 2017  
 REVISED: -

FILE NO. 17S0871

DWG.NO. 17S0871T







November 2, 2017

File No. LDA17-0528

Raed El Kheir  
11725 - 123 Street NW  
Edmonton, AB T5M 0G8

ATTENTION: Raed El Kheir

RE: Tentative plan of subdivision to create one (1) additional single detached residential lot from Lot 20, Block 38, Plan RN 46 located south of 118 Avenue NW and east of 123 Street NW;  
**INGLEWOOD**

---

**The Subdivision by Plan is APPROVED on November 2, 2017 subject to the following conditions:**

1. that the owner obtain a permit to demolish the existing dwelling and garage prior to endorsement of the final plan. Demolition permits can be obtained from Development Services located on the 2nd floor of Edmonton Tower at 10111 - 104 Avenue NW; and
2. that the owner pay all outstanding property taxes prior to the endorsement of the plan of survey.

**Please be advised of the following:**

1. that the owner is required to make satisfactory arrangements for, and pay all costs associated with separate servicing to each lot, as well as the modification, relocation and/or removal of existing services. For further information, please contact: EPCOR Distribution & Transmission Inc. (780-412-4000), TELUS Communications (Edmonton) Inc. (Real Estate Division [Rights of Way] 780-508-2456), ATCO Gas (780-424-5222) and Drainage Planning and Engineering (water and sewer 780-496-5444);
2. that the existing services (water and sanitary) enter the proposed subdivision approximately 5.2 m south of the north property line of Lot 20. As per the Sewers and Waterworks Bylaws, these services cannot cross the proposed property line;
3. that if power service crosses the proposed property line the owner may be required to provide a blanket easement in favour of EPCOR Distribution & Transmission Inc. If required, said easement shall be registered prior to or concurrent with the final plan (contact EPCOR Land and Administration Group at 780-412-3252);
4. that the owner shall ensure that any change in property boundaries does not cause any structures on site to become non-compliant with the *Safety Codes Act* and *Alberta Building Code*. Permits may be required for such changes. Please contact 311 for more information;

5. that the next step in the subdivision process is to have a legal instrument prepared (ie. Plan of Survey) in order to register the approved subdivision. The legal instrument is then forwarded to the City for endorsement along with the endorsement fee (\$649.00 - 2017 fee schedule) and subsequently released to the applicant for registration at the Land Titles Office;
6. that the Subdivision Authority will not endorse the plan of subdivision or other instrument until the appeal period as prescribed by the Municipal Government Act, 2000 has lapsed;
7. that the approval is valid for one (1) year from the date on which the subdivision approval is given to the application. An extension beyond that time may be granted by the City of Edmonton; and
8. that the owner may lodge an appeal in accordance with Section 678 of the Municipal Government Act with the Subdivision and Development Appeal Board, 10019 – 103 Avenue NW, Edmonton Alberta, T5J 0G9, within 14 days from the date of the receipt of this decision. The date of receipt of the decision is deemed to be five (5) days from the date the decision is mailed.

If you have further questions, please contact Gilbert Quashie-Sam at [gilbert.quashie-sam@edmonton.ca](mailto:gilbert.quashie-sam@edmonton.ca) or 780-496-6295.

Regards,

Blair McDowell  
Subdivision Authority

BM/gq/Posse #259142318-001

Enclosure(s)

# TENTATIVE PLAN

SHOWING SUBDIVISION OF

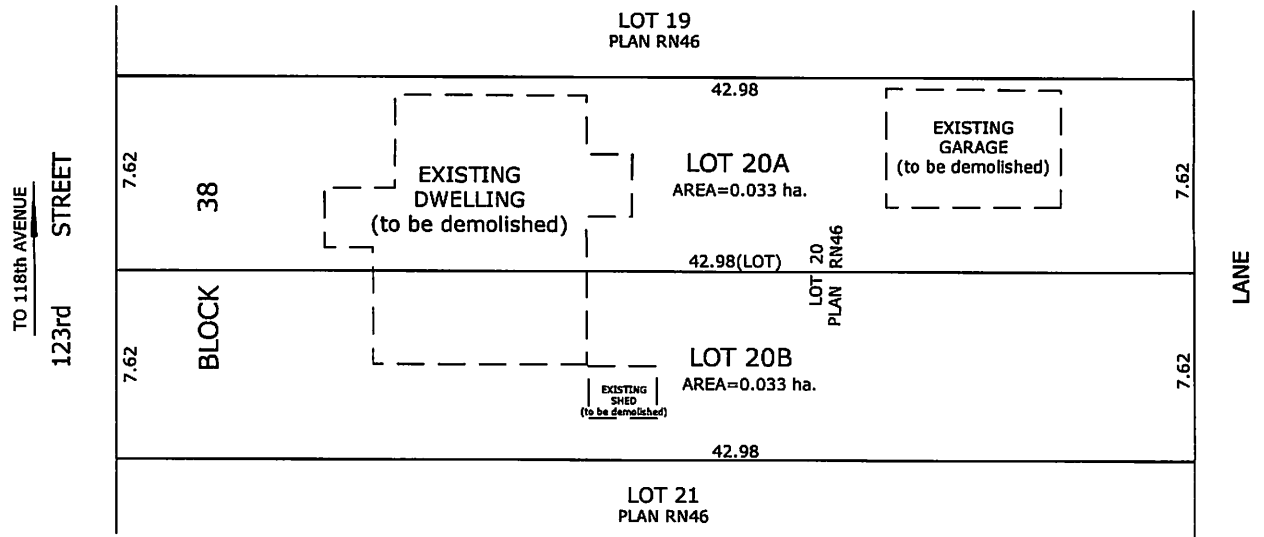

## Lot 20, Block 38, Plan RN46

AT ADDRESS

### 11725 - 123 STREET NW, T5M0G8

### EDMONTON, ALBERTA

FILE: 11725123    SCALE 1:200    2017-9-20





November 2, 2017

File No. LDA17-0531

Hagen Surveys Ltd.  
8929 - 20 St NW  
Edmonton, AB T6P 1K8

ATTENTION: Roy Maxwell

RE: Tentative plan of subdivision to create one (1) additional single detached residential lot from Lot 6, Block 4, Plan 2874 P, located north of 88 Avenue and east of 94 Street; **BONNIE DOON**

---

The Subdivision by Plan is **APPROVED** on November 2, 2017, subject to the following conditions:

1. that the owner obtain a permit to demolish the existing dwelling and garage prior to endorsement of the final plan. Demolition permits can be obtained from Development Services located on the 2nd floor of Edmonton Tower at 10111 - 104 Avenue NW; and
2. that the owner pay all outstanding property taxes prior to the endorsement of the plan of survey.

**Please be advised of the following:**

1. that the owner is required to make satisfactory arrangements for, and pay all costs associated with separate servicing to each lot, as well as the modification, relocation and/or removal of existing services. For further information, please contact: EPCOR Distribution & Transmission Inc. (780-412-4000), EPCOR Water Services (780-412-3955), TELUS Communications (Edmonton) Inc. (Real Estate Division [Rights of Way] 780-508-2456), ATCO Gas (780-424-5222) and Drainage Planning and Engineering (water and sewer 780-496-5444);
2. that the existing services (water and sanitary) enter the proposed subdivision approximately 3.92 m south of the north property line of Lot 6. As per the Sewers and Waterworks Bylaws, these services cannot cross the proposed property line;
3. that if power service crosses the proposed property line the owner may be required to provide a blanket easement in favour of EPCOR Distribution & Transmission Inc. If required, said easement shall be registered prior to or concurrent with the final plan (contact EPCOR Land and Administration Group at 780-412-3252);
4. that the owner shall ensure that any change in property boundaries does not cause any structures on site to become non-compliant with the *Safety Codes Act* and *Alberta Building Code*. Permits may be required for such changes. Please contact 311 for more information;
5. that the next step in the subdivision process is to have a legal instrument prepared (ie. Plan of Survey) in order to register the approved subdivision. The legal instrument is then forwarded to the City for endorsement along with the endorsement fee (\$649.00 - 2017 fee schedule) and subsequently released to the applicant for registration at the Land Titles Office;

6. that the Subdivision Authority will not endorse the plan of subdivision or other instrument until the appeal period as prescribed by the Municipal Government Act, 2000 has lapsed;
7. that the approval is valid for one (1) year from the date on which the subdivision approval is given to the application. An extension beyond that time may be granted by the City of Edmonton; and
8. that the owner may lodge an appeal in accordance with Section 678 of the Municipal Government Act with the Subdivision and Development Appeal Board, 10019 – 103 Avenue NW, Edmonton Alberta, T5J 0G9, within 14 days from the date of the receipt of this decision. The date of receipt of the decision is deemed to be five (5) days from the date the decision is mailed.

If you have further questions, please contact Stephen Raitz at [stephen.raitz@edmonton.ca](mailto:stephen.raitz@edmonton.ca) or 780-508-9536.

Regards,

Blair McDowell  
Subdivision Authority

BM/sr/Posse #263103290-001

Enclosure(s)

# TENTATIVE PLAN

SHOWING SUBDIVISION OF

LOT 6, BLOCK 4, PLAN 2874 P.

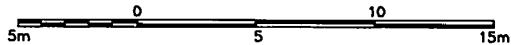
RIVER LOT 21, EDMONTON SETTLEMENT

IN THE

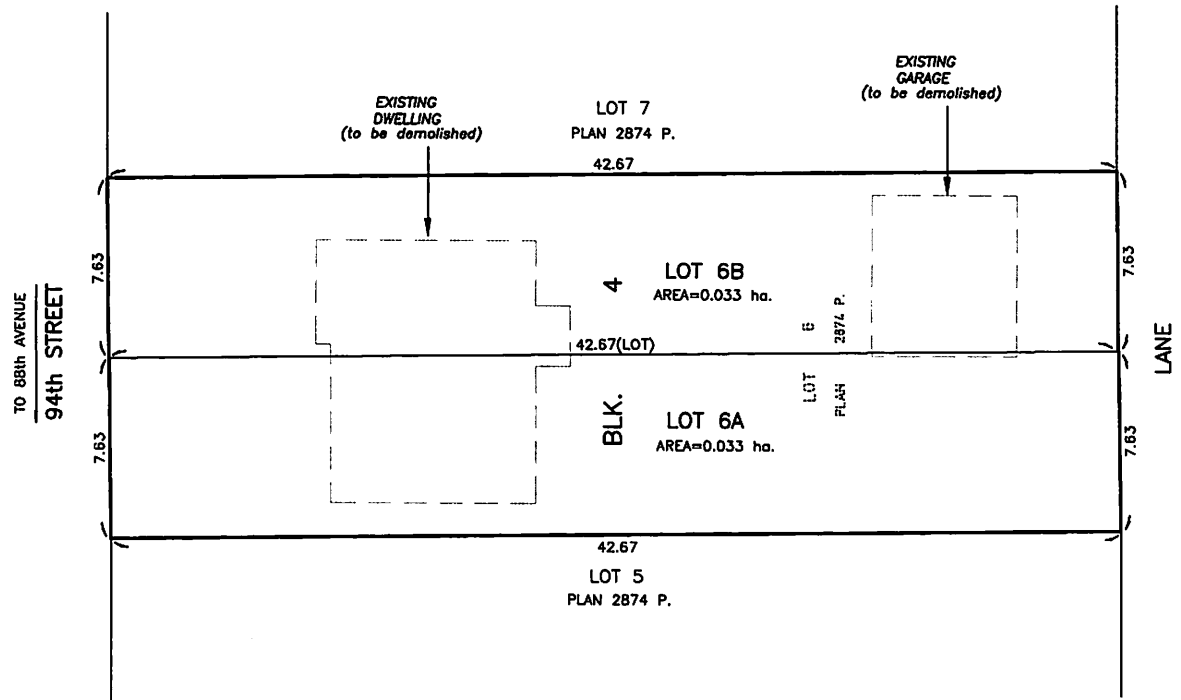
THEO. 52-24-4

EDMONTON ALBERTA

SCALE 1:200 2017 D.G. CHEN, A.L.S.



NOTE:  
 - DISTANCES ARE APPROXIMATE AND ARE IN METRES AND DECIMALS THEREOF.  
 - AREA DEALT WITH BOUNDED THUS.



**HAGEN SURVEYS (1982) LTD.**

8929-20 STREET, EDMONTON. Ph: 464-5506

SURVEYOR'S STAMP



DRAWN BY: S.C.

CALC'D. BY: S.C.

DATE: SEPTEMBER 21, 2017  
 REVISED: -

FILE NO. 17S0901

DWG.NO. 17S0901T





Subdivision Authority

7th Floor, Edmonton Tower  
10111 – 104 Avenue NW  
Edmonton, Alberta T5J 0J4

November 2, 2017

File No. LDA17-0537

Hagen Surveys (1982) Ltd.  
8929 - 20 Street NW  
Edmonton, AB T6P 1K8

ATTENTION: Roy Maxwell

RE: Tentative plan of subdivision to create one (1) additional single detached residential lot from Lot 3, Block 26, Plan 3875 P, located north of 107 Avenue NW and west of 128 Street NW;  
**WESTMOUNT**

---

**The Subdivision by Plan is APPROVED on November 2, 2017, subject to the following conditions:**

1. that the owner obtain a permit to demolish the existing dwelling and garage prior to endorsement of the final plan. Demolition permits can be obtained from Development Services located on the 2nd floor of Edmonton Tower at 10111 - 104 Avenue NW; and
2. that the owner pay all outstanding property taxes prior to the endorsement of the plan of survey.

**Please be advised of the following:**

1. that the owner is required to make satisfactory arrangements for, and pay all costs associated with separate servicing to each lot, as well as the modification, relocation and/or removal of existing services. For further information, please contact: EPCOR Distribution & Transmission Inc. (780-4124000), TELUS Communications (Edmonton) Inc. (Real Estate Division [Rights of Way] 780-5082456), ATCO Gas (780-4245222) and Drainage Planning and Engineering (water and sewer 780-4965444);
2. that the existing services (water and sanitary) enter the proposed subdivision approximately 9.7 m north of the south property line of Lot 3. As per the Sewers and Waterworks Bylaws, these services cannot cross the proposed property line;
3. that if power service crosses the proposed property line the owner may be required to provide a blanket easement in favour of EPCOR Distribution & Transmission Inc. If required, said easement shall be registered prior to or concurrent with the final plan (contact EPCOR Land and Administration Group at 780-412-3252);
4. that the owner shall ensure that any change in property boundaries does not cause any structures on site to become non-compliant with the *Safety Codes Act* and *Alberta Building Code*. Permits may be required for such changes. Please contact 311 for more information;

5. that the next step in the subdivision process is to have a legal instrument prepared (ie. Plan of Survey) in order to register the approved subdivision. The legal instrument is then forwarded to the City for endorsement along with the endorsement fee (\$649.00) and subsequently released to the applicant for registration at the Land Titles Office;
6. that the Subdivision Authority will not endorse the plan of subdivision or other instrument until the appeal period as prescribed by the Municipal Government Act, 2000 has lapsed;
7. that the approval is valid for one (1) year from the date on which the subdivision approval is given to the application. An extension beyond that time may be granted by the City of Edmonton; and
8. that the owner may lodge an appeal in accordance with Section 678 of the Municipal Government Act with the Subdivision and Development Appeal Board, 10019 – 103 Avenue NW, Edmonton Alberta, T5J 0G9, within 14 days from the date of the receipt of this decision. The date of receipt of the decision is deemed to be five (5) days from the date the decision is mailed.

If you have further questions, please contact Marco Beraldo at marco.beraldo@edmonton.ca or 780-496-6092.

Regards,

Blair McDowell  
Subdivision Authority

BM/mb/Posse #263219352-001

Enclosure

# TENTATIVE PLAN

SHOWING SUBDIVISION OF

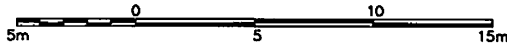
LOT 3, BLOCK 26, PLAN 3875 P.

IN

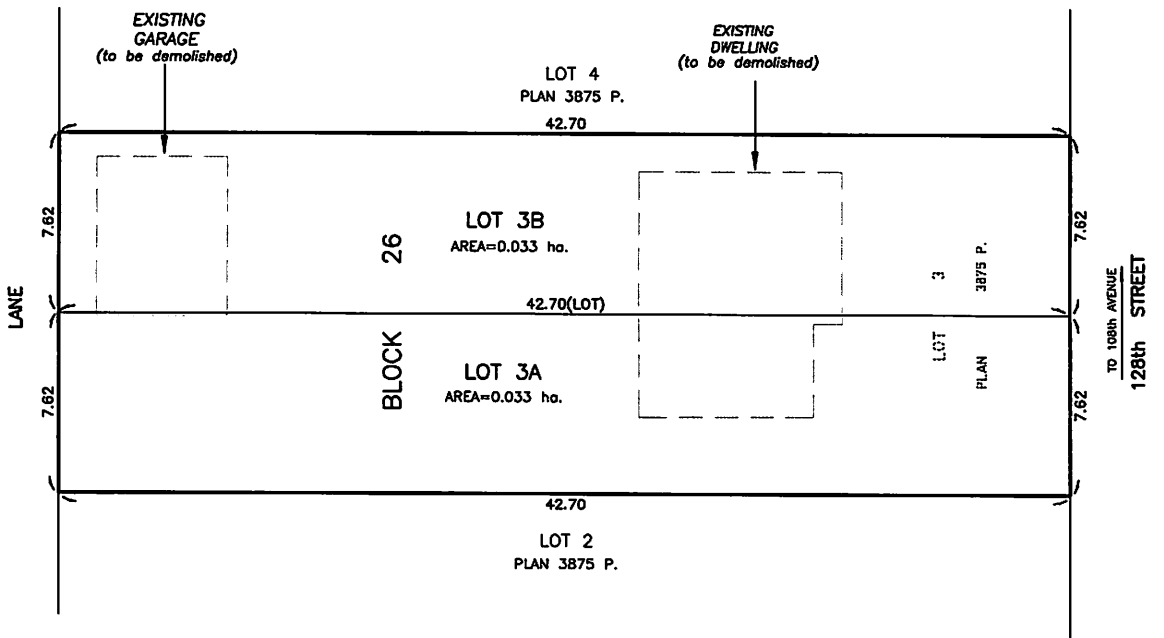
RIVER LOT 2, EDMONTON SETTLEMENT  
THEO. TWP.53 RGE.25 W.4 M.

EDMONTON ALBERTA

SCALE 1:200 2017 N.R. RONSKO, A.L.S.



NOTE:  
- DISTANCES ARE APPROXIMATE AND ARE IN METRES AND DECIMALS THEREOF.  
- AREA DEALT WITH BOUNDED THUS.



**HAGEN SURVEYS (1982) LTD.**

8929-20 STREET, EDMONTON. Ph: 464-5506

SURVEYOR'S STAMP



DRAWN BY: J.V./SC

CALC'D. BY: J.V./SC

DATE: September 18, 2017  
REVISED: September 26, 2017

FILE NO. 17S0885

DWG.NO. 17S0885T



Subdivision Authority

7th Floor, Edmonton Tower  
10111 – 104 Avenue NW  
Edmonton, Alberta T5J 0J4

November 2, 2017

File No. LDA17-0539

Dennis Lattimore  
10324 - 82 Street NW  
Edmonton, AB T6A 3M5

ATTENTION: Dennis Lattimore

RE: Tentative plan of subdivision to create separate titles for a semi-detached dwelling from Lots 22 and 23, Block 48, Plan 6800 AK, located south of 104 Avenue NW and west of 82 Street NW;  
**FOREST HEIGHTS**

---

**The Subdivision by Plan is APPROVED on November 2, 2017, subject to the following conditions:**

1. that the owner pay all outstanding property taxes prior to the endorsement of the plan of survey.

**Please be advised of the following:**

1. that the owner is required to make satisfactory arrangements for, and pay all costs associated with separate servicing to each lot, as well as the modification, relocation and/or removal of existing services. For further information, please contact: EPCOR Distribution & Transmission Inc. (780-412-4000), EPCOR Water Services (780-412-3955), TELUS Communications (Edmonton) Inc. (Real Estate Division [Rights of Way] 780-508-2456), ATCO Gas (780-424-5222) and Drainage Planning and Engineering (water and sewer 780-496-5444);
2. that if power service crosses the proposed property line the owner may be required to provide a blanket easement in favour of EPCOR Distribution & Transmission Inc. If required, said easement shall be registered prior to or concurrent with the final plan (contact EPCOR Land and Administration Group at 780-412-3252);
3. that the owner shall ensure that any change in property boundaries does not cause any structures on site to become non-compliant with the *Safety Codes Act* and *Alberta Building Code*. Permits may be required for such changes. Please contact 311 for more information;
4. that the next step in the subdivision process is to have a legal instrument prepared (ie. Plan of Survey) in order to register the approved subdivision. The legal instrument is then forwarded to the City for endorsement along with the endorsement fee (\$649.00 - 2017 Fees Schedule and subsequently released to the applicant for registration at the Land Titles Office;
5. that the Subdivision Authority will not endorse the plan of subdivision or other instrument until the appeal period as prescribed by the Municipal Government Act, 2000 has lapsed;
6. that the approval is valid for one (1) year from the date on which the subdivision approval is given to the application. An extension beyond that time may be granted by the City of Edmonton; and

7. that the owner may lodge an appeal in accordance with Section 678 of the Municipal Government Act with the Subdivision and Development Appeal Board, 10019 – 103 Avenue NW, Edmonton Alberta, T5J 0G9, within 14 days from the date of the receipt of this decision. The date of receipt of the decision is deemed to be five (5) days from the date the decision is mailed.

If you have further questions, please contact Adam Todd at [geraldadam.todd@edmonton.ca](mailto:geraldadam.todd@edmonton.ca) or 780-496-8080.

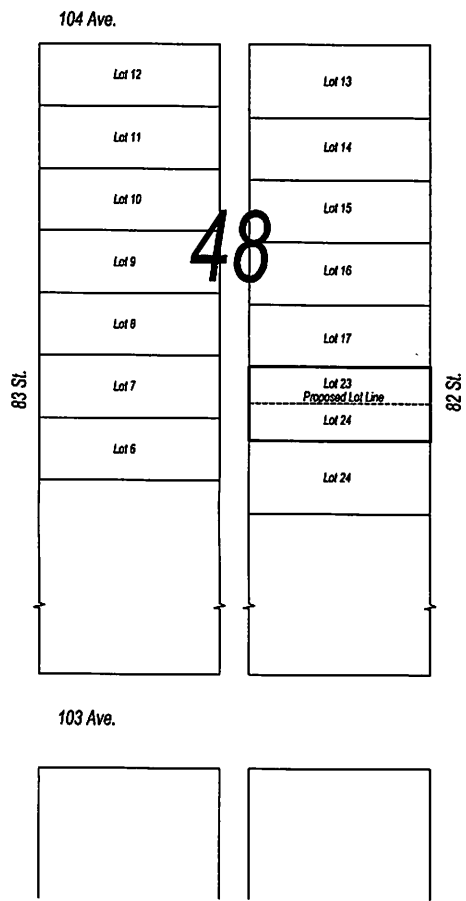
Regards,

Blair McDowell  
Subdivision Authority

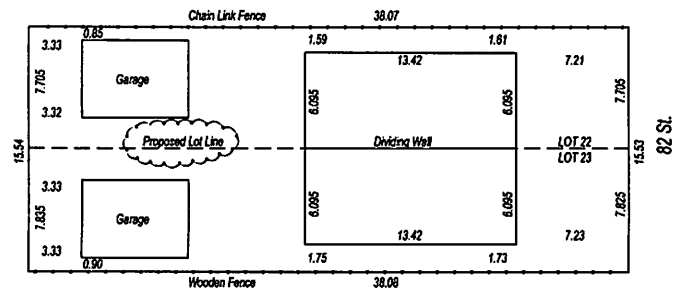
BM/at/Posse #259193888-001

Enclosure(s)





LOCATION PLAN  
SCALE 1:1000



LOT DETAIL  
SCALE 1:300

DESCRIPTION OF PROPERTY  
LOTS 23 & PART OF 22,  
BLOCK 48, PLAN 6800 AK  
EDMONTON

<b>10326 - 82 Street Edmonton, AB</b>	DRAWN BY <b>RGV</b>	CRD BY
	DWG. No. <b>2017-08-14</b>	



Subdivision Authority

7th Floor, Edmonton Tower  
10111 – 104 Avenue NW  
Edmonton, Alberta T5J 0J4

November 2, 2017

File No. LDA17-0546

Chris Rittman  
7502 - 149 Street NW  
Edmonton, AB T5R 1A8

ATTENTION: Chris Rittman

RE: Tentative plan of subdivision to create one (1) additional single detached residential lot from Lot 3, Block 14A, Plan 264 RS, located south of 78 Avenue NW and west of 154A Street NW; **RIO TERRACE**

---

**The Subdivision by Plan is APPROVED on November 2, 2017, subject to the following conditions:**

1. that the final plan of survey shall conform to the attached revised tentative plan; and
2. that the owner pay all outstanding property taxes prior to the endorsement of the plan of survey.

**Please be advised of the following:**

1. that the owner is required to make satisfactory arrangements for, and pay all costs associated with separate servicing to each lot, as well as the modification, relocation and/or removal of existing services. For further information, please contact: EPCOR Distribution & Transmission Inc. (780-412-4000), EPCOR Water Services (780-412-3955), TELUS Communications (Edmonton) Inc. (Real Estate Division [Rights of Way] 780-508-2456), ATCO Gas (780-424-5222) and Drainage Planning and Engineering (water and sewer 780-496-5444);
2. that the existing services (water and storm) enter the proposed subdivision approximately 10.4 m east of the west property line of Lot 3. The existing sanitary service enter the proposed subdivision approximately 10.06 m east of the west property line of Lot 3. As per the Sewers and Waterworks Bylaws, these services cannot cross the proposed property line;
3. that if power service crosses the proposed property line the owner may be required to provide a blanket easement in favour of EPCOR Distribution & Transmission Inc. If required, said easement shall be registered prior to or concurrent with the final plan (contact EPCOR Land and Administration Group at 780-412-3252);
4. that the next step in the subdivision process is to have a legal instrument prepared (ie. Plan of Survey) in order to register the approved subdivision. The legal instrument is then forwarded to the City for endorsement along with the endorsement fee (\$649.00 - 2017 Fee Schedule) and subsequently released to the applicant for registration at the Land Titles Office;

5. that the Subdivision Authority will not endorse the plan of subdivision or other instrument until the appeal period as prescribed by the Municipal Government Act, 2000 has lapsed;
6. that the approval is valid for one (1) year from the date on which the subdivision approval is given to the application. An extension beyond that time may be granted by the City of Edmonton; and
7. that the owner may lodge an appeal in accordance with Section 678 of the Municipal Government Act with the Subdivision and Development Appeal Board, 10019 – 103 Avenue NW, Edmonton Alberta, T5J 0G9, within 14 days from the date of the receipt of this decision. The date of receipt of the decision is deemed to be five (5) days from the date the decision is mailed.

If you have further questions, please contact Adam Todd at [geraldadam.todd@edmonton.ca](mailto:geraldadam.todd@edmonton.ca) or 780-496-8080.

Regards,


Blair McDowell  
Subdivision Authority

BM/at/Posse #262999328-001

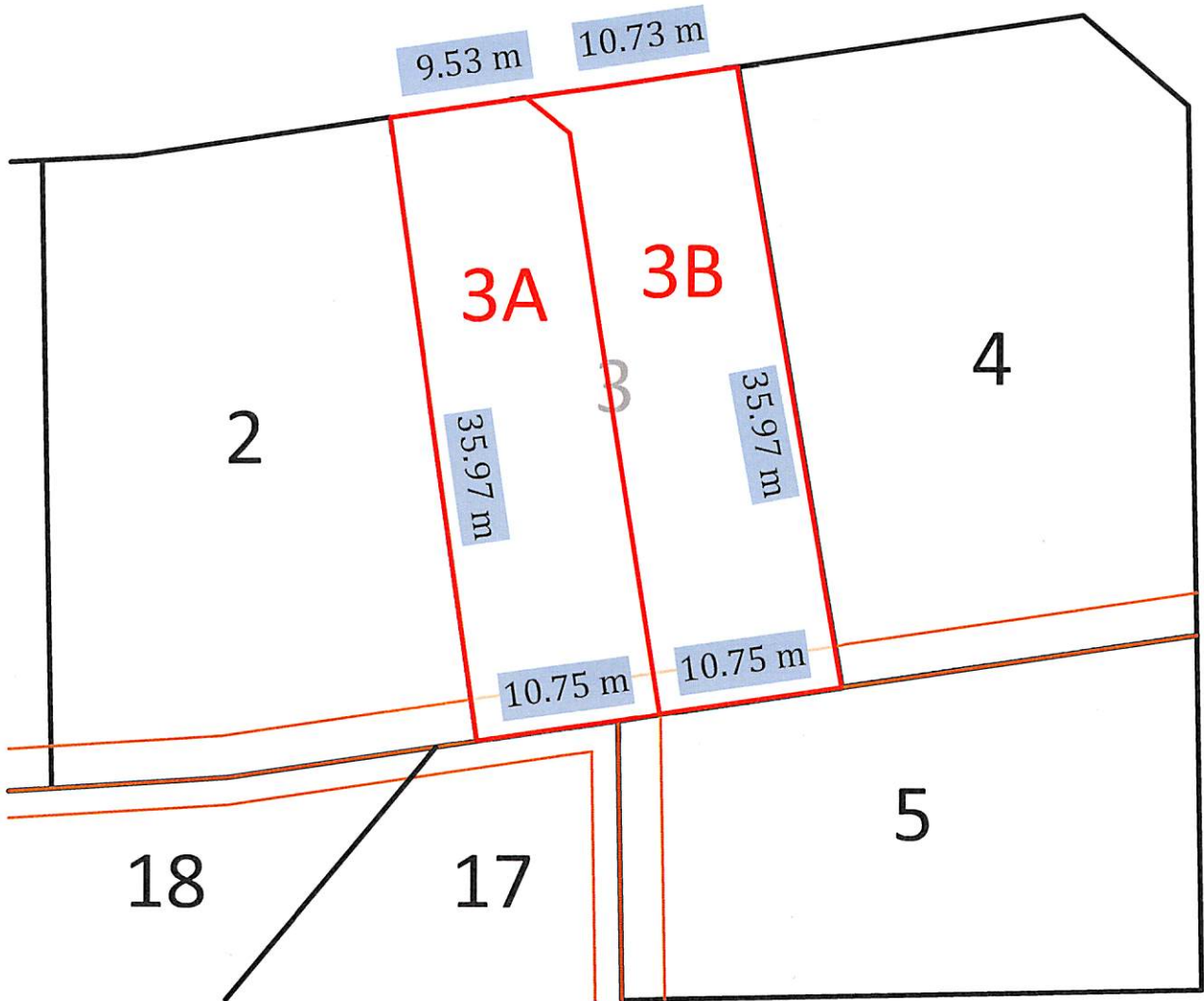
Enclosure(s)

# Tentative Plan of Proposed Subdivision

Legal Description (264RS;14A;3)



78 Avenue  
→to 154A Street





Subdivision Authority

7th Floor, Edmonton Tower  
10111 – 104 Avenue NW  
Edmonton, Alberta T5J 0J4

November 2, 2017

File No. LDA17-0547

Frank Fournier  
16003 - 46 Street NW  
Edmonton, AB T5Y 0G9

ATTENTION: Frank Fournier

RE: Tentative plan of subdivision to create one (1) additional single detached residential lot from Lot 27, Block 41, Plan 5782 NY, located north of 150 Avenue NW and east of 60 Street NW; **MCLEOD**

---

**The Subdivision by Plan is APPROVED on November 2, 2017, subject to the following conditions:**

1. that the owner obtain a permit to demolish the existing dwelling and garage prior to endorsement of the final plan. Demolition permits can be obtained from Development Services located on the 2nd floor of Edmonton Tower at 10111 - 104 Avenue NW; and
2. that the owner pay all outstanding property taxes prior to the endorsement of the plan of survey.

**Please be advised of the following:**

1. that the owner is required to make satisfactory arrangements for, and pay all costs associated with separate servicing to each lot, as well as the modification, relocation and/or removal of existing services. For further information, please contact: EPCOR Distribution & Transmission Inc. (780-4124000), TELUS Communications (Edmonton) Inc. (Real Estate Division [Rights of Way] 780-5082456), ATCO Gas (780-4245222) and Drainage Planning and Engineering (water and sewer 780-4965444);
2. that the existing services (water and sanitary) enter the proposed subdivision approximately 9.1 m north of the south property line of Lot 27. The existing storm service enters the proposed subdivision approximately 9.1 m north of the south property line of Lot 27. As per the Sewers and Waterworks Bylaws, these services cannot cross the proposed property line;
3. that if power service crosses the proposed property line the owner may be required to provide a blanket easement in favour of EPCOR Distribution & Transmission Inc. If required, said easement shall be registered prior to or concurrent with the final plan (contact EPCOR Land and Administration Group at 780-412-3252);
4. that the owner shall ensure that any change in property boundaries does not cause any structures on site to become non-compliant with the *Safety Codes Act* and *Alberta Building Code*. Permits may be required for such changes. Please contact 311 for more information;

5. that the next step in the subdivision process is to have a legal instrument prepared (ie. Plan of Survey) in order to register the approved subdivision. The legal instrument is then forwarded to the City for endorsement along with the endorsement fee (\$649.00) and subsequently released to the applicant for registration at the Land Titles Office;
6. that the Subdivision Authority will not endorse the plan of subdivision or other instrument until the appeal period as prescribed by the Municipal Government Act, 2000 has lapsed;
7. that the approval is valid for one (1) year from the date on which the subdivision approval is given to the application. An extension beyond that time may be granted by the City of Edmonton; and
8. that the owner may lodge an appeal in accordance with Section 678 of the Municipal Government Act with the Subdivision and Development Appeal Board, 10019 – 103 Avenue NW, Edmonton Alberta, T5J 0G9, within 14 days from the date of the receipt of this decision. The date of receipt of the decision is deemed to be five (5) days from the date the decision is mailed.

If you have further questions, please contact Marco Beraldo at marco.beraldo@edmonton.ca or 780-496-6092.

Regards,

Blair McDowell  
Subdivision Authority

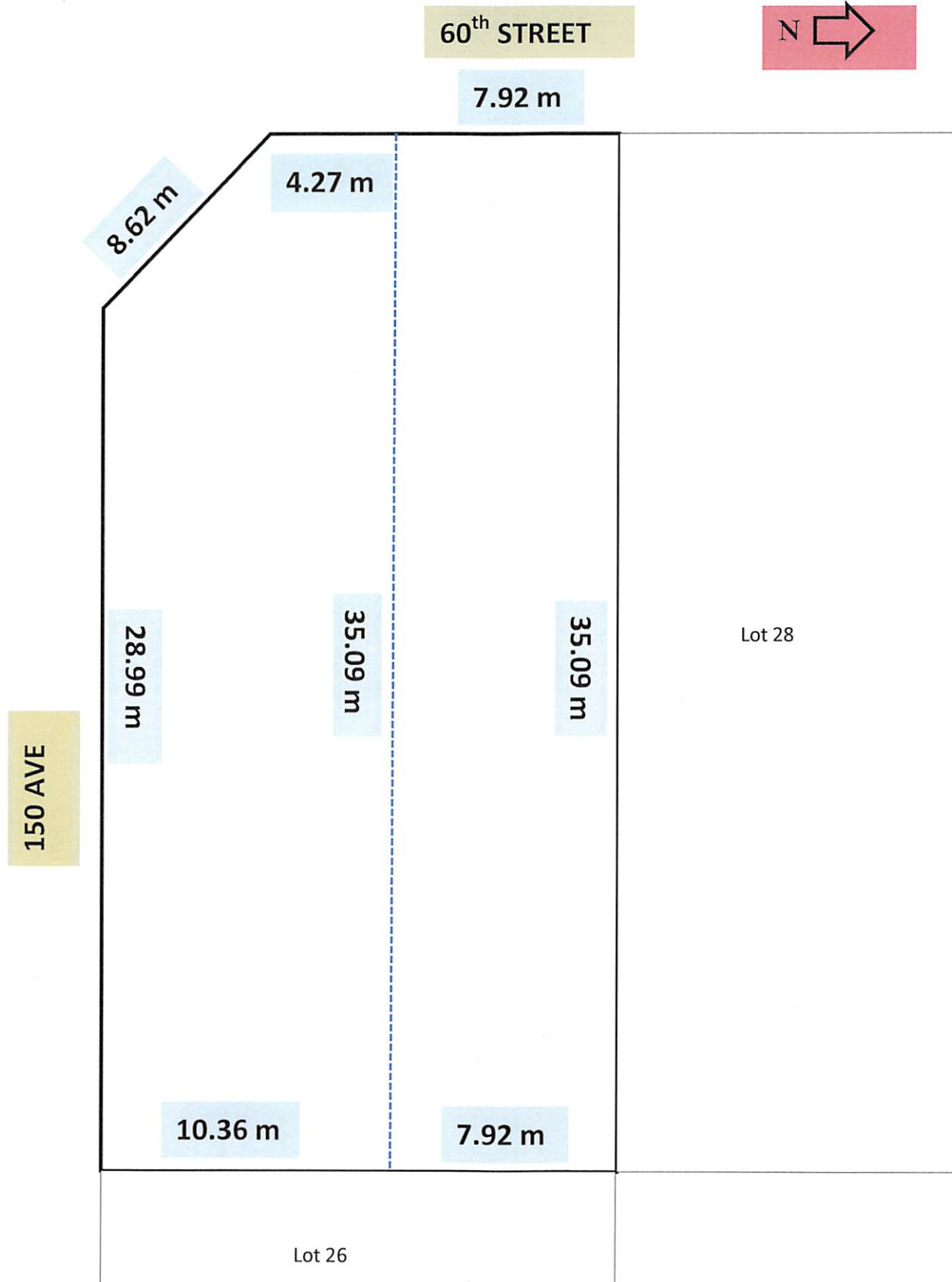
BM/mb/Posse #263179157-001

Enclosure



Tentative Plan of Proposed Subdivision

Lot 27, Block 41, Plan 5782 NY



Thursday, October 26, 2017  
10:00 am.



PLACE: ET 6 MR NW 06-127

## SUBDIVISION AUTHORITY MINUTES MEETING NO. 43

**PRESENT** Blair McDowell, Chief Subdivision Officer

**1. ADOPTION OF AGENDA**

MOVED

Blair McDowell

That the Subdivision Authority Agenda for the October 26, 2017 meeting be adopted.

FOR THE MOTION

Blair McDowell

**CARRIED**

**2. ADOPTION OF MINUTES**

MOVED

Blair McDowell

That the Subdivision Authority Minutes for the October 19, 2017 meeting be adopted.

FOR THE MOTION

Blair McDowell

**CARRIED**

**3. OLD BUSINESS**

**4. NEW BUSINESS**

1. LDA17-0396  
256726017-001

Tentative plan of subdivision to create one (1) Environmental Reserve Lot from the NW 20-53-25-W4M located south of 137 Avenue NW and west of Starling Drive NW; **STARLING**

MOVED

Blair McDowell

That the application for subdivision be Approved.

FOR THE MOTION

Blair McDowell

**CARRIED**

2. LDA17-0420  
257833676-001

Tentative plan of subdivision to create one (1) additional single detached residential lot from Lot 34, Block 1, Plan 4312 HW, located north of 109A Avenue NW and east of 133 Street NW; **NORTH GLENORA**

MOVED

Blair McDowell

That the application for subdivision be Approved.

FOR THE MOTION

Blair McDowell

**CARRIED**

3.	LDA17-0473 259671751-001	Tentative plan of subdivision to create one (1) commercial unit and one (1) remnant unit from Lot 1, Block 13, Plan 152 0589, located north of 170 Avenue NW and west of 65 Street NW; <b>MCCONACHIE AREA</b>
MOVED		Blair McDowell  That the application for subdivision be Approved.
FOR THE MOTION		Blair McDowell <b>CARRIED</b>
4.	LDA17-0477 259694611-001	Tentative plan of subdivision to create one (1) additional single detached residential lot from Lot 13, Block 5, Plan 6150 HW located north of 91 Avenue NW and east of 151 Street NW; <b>JASPER PARK</b>
MOVED		Blair McDowell  That the application for subdivision be Approved.
FOR THE MOTION		Blair McDowell <b>CARRIED</b>
5.	LDA17-0497 261534610-001	Tentative plan of subdivision to create separate titles for a semi-detached dwelling from Lot 31, Block 52, Plan N3301 HW, located south of 81 Avenue NW and west of 77 Street NW; <b>KING EDWARD PARK</b>
MOVED		Blair McDowell  That the application for subdivision be Approved as Amended.
FOR THE MOTION		Blair McDowell <b>CARRIED</b>
6.	LDA17-0516 261575005-001	Tentative plan of subdivision to create one (1) additional single detached residential lot from Lot 20, Block 3A, Plan 4278 V located south of 106 Avenue NW and east of 144 Street NW; <b>GROVENOR</b>
MOVED		Blair McDowell  That the application for subdivision be Approved.
FOR THE MOTION		Blair McDowell <b>CARRIED</b>
7.	LDA17-0525 262667076-001	Tentative plan of subdivision to create one (1) additional single detached residential lot from Lot 7, Block 22, Plan 3875 P located south of 109 Avenue NW and west of 129 Street NW; <b>WESTMOUNT</b>
MOVED		Blair McDowell  That the application for subdivision be Approved.
FOR THE MOTION		Blair McDowell <b>CARRIED</b>
5.	<b>ADJOURNMENT</b>  The meeting adjourned at 10:05 a.m.	